










KEY

-  Ridgeline
-  Valley
-  Prominent slope
-  Watercourse
-  Containment
-  Built up area
-  Hard urban edge
-  Major roads
-  Railways
-  Major recreational route

CLIENT:
CHICHESTER DISTRICT COUNCIL
PROJECT:
Chichester District Capacity Study Extension
TITLE:
Landscape Structural Analysis Key

DATE:
July 2011

503.2

Based on Ordnance Survey mapping with permission of Her Majesty's Stationery Office
Licence no. AR187372

© hankinson duckett associates

The Stables, Howbery Park, Benson Lane, Wallingford, OX10 8BA
t 01491 838175 e consult@hda-enviro.co.uk w www.hda-enviro.co.uk

Landscape Architecture
Masterplanning
Ecology

