




**Key Plan**



**Legend**

-  Chichester District
-  South Downs National Park
-  SFRA Appendix mapping grids



Contains Ordnance Survey data © Crown copyright and database right 2018.

**CHICHESTER DISTRICT COUNCIL**

SFRA: APPENDIX A  
MAPPING GRIDS

This document is the property of Jeremy Benn Associates Ltd. It shall not be reproduced in whole or in part, nor disclosed to a third party, without the permission of Jeremy Benn Associates Ltd.

