




Key Plan



Legend

-  Chichester District
-  South Downs National Park
-  Environment Agency Reservoir Flood Extents

Notes

The risk of inundation due to reservoir breach or failure of reservoirs within the area has been mapped using the outlines available from the Risk of Flooding from Reservoirs dataset made available by the Environment Agency. An Environment Agency programme for updating and improving this mapping is in progress and is due to be completed by 2020.



Contains Ordnance Survey data © Crown copyright and database right 2018.
Contains public sector information licensed under the Open Government Licence v3.0.

CHICHESTER DISTRICT COUNCIL

SFRA: APPENDIX H
RESERVOIR INUNDATION

This document is the property of Jeremy Benn Associates Ltd. It shall not be reproduced in whole or in part, nor disclosed to a third party, without the permission of Jeremy Benn Associates Ltd.

