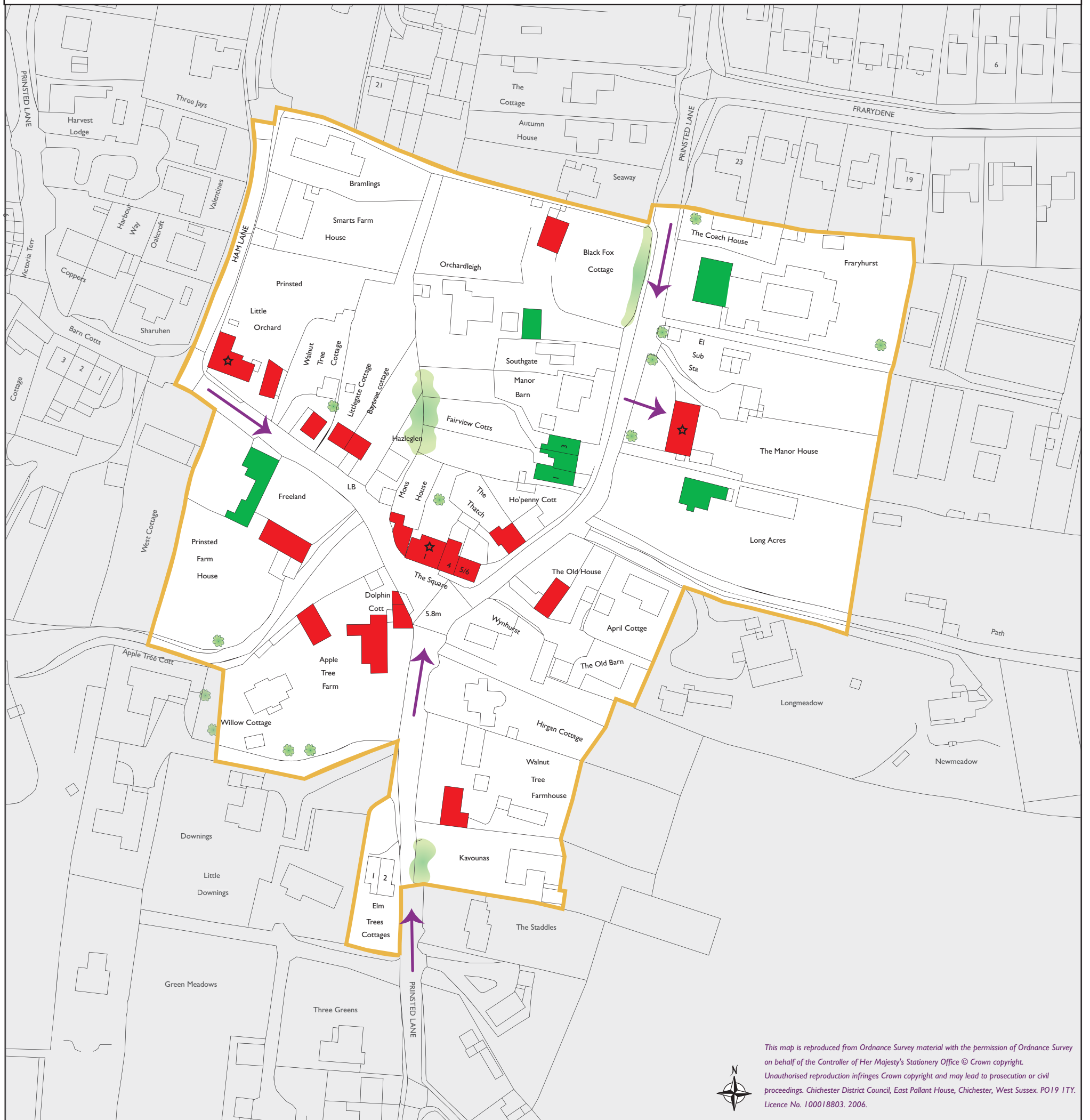


# Prinsted Conservation Area








## Townscape Analysis Map

(Not to scale)



This map is reproduced from Ordnance Survey material with the permission of Ordnance Survey on behalf of the Controller of Her Majesty's Stationery Office © Crown copyright. Unauthorised reproduction infringes Crown copyright and may lead to prosecution or civil proceedings. Chichester District Council, East Pallant House, Chichester, West Sussex. PO19 1TY. Licence No. 100018803. 2006.



- |                                                                                                                         |                                                                                                             |                                                                                                         |                                                                                                       |
|-------------------------------------------------------------------------------------------------------------------------|-------------------------------------------------------------------------------------------------------------|---------------------------------------------------------------------------------------------------------|-------------------------------------------------------------------------------------------------------|
|  Existing conservation area boundary |  Positive buildings      |  Significant trees |  Important views |
|  Listed buildings                    |  Significant tree groups |  Focal buildings   |                                                                                                       |