








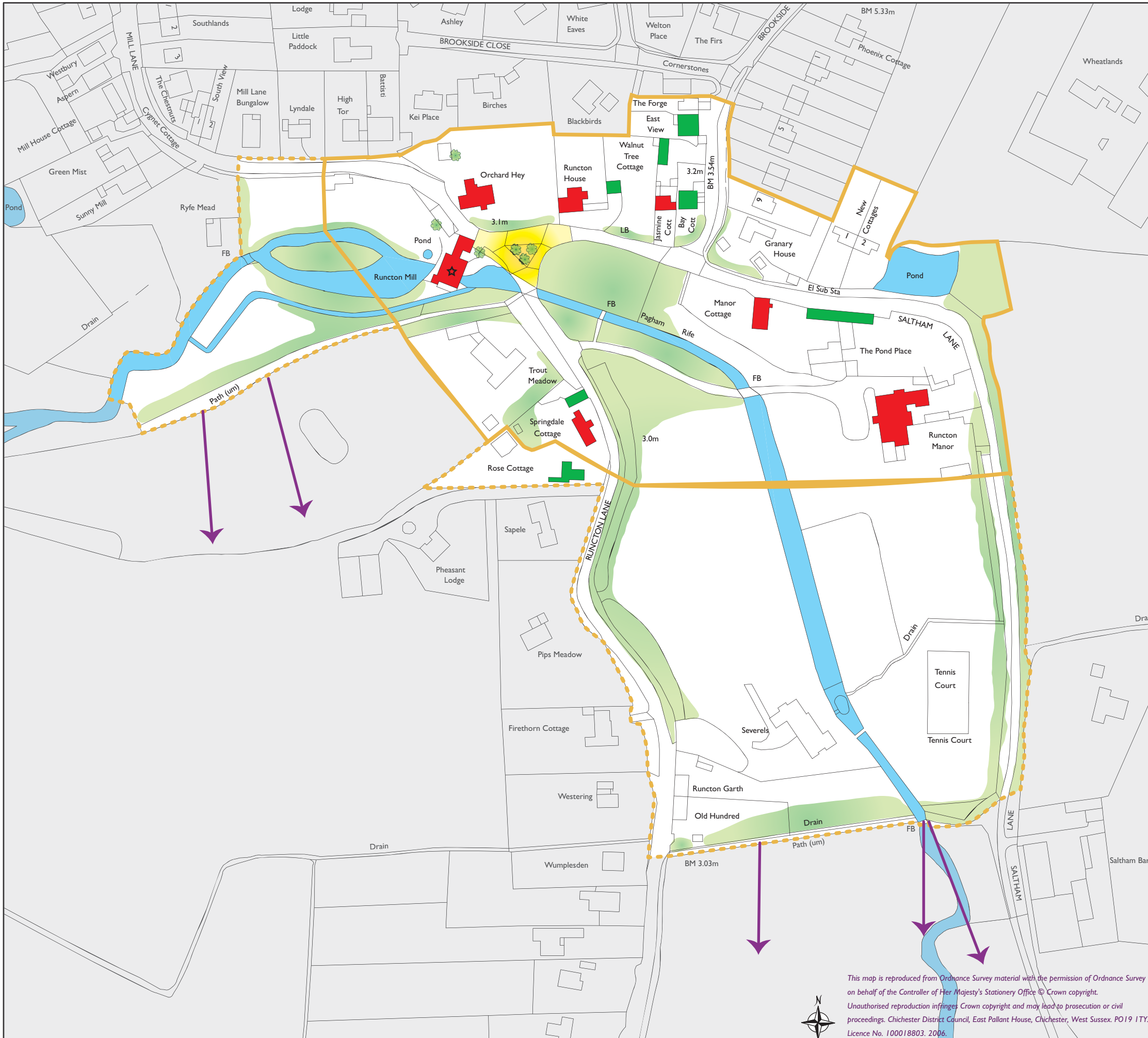


Runcton Conservation Area
Townscape Analysis Map
 (Not to scale)

-  Existing conservation area boundary
-  Proposed conservation area boundary
-  Listed buildings
-  Positive buildings
-  Significant tree groups
-  Significant trees
-  Focal buildings
-  Important views
-  Runcton Green



This map is reproduced from Ordnance Survey material with the permission of Ordnance Survey on behalf of the Controller of Her Majesty's Stationery Office © Crown copyright. Unauthorised reproduction infringes Crown copyright and may lead to prosecution or civil proceedings. Chichester District Council, East Pallant House, Chichester, West Sussex. PO19 1TY. Licence No. 100018803. 2006.

