



AREA 5

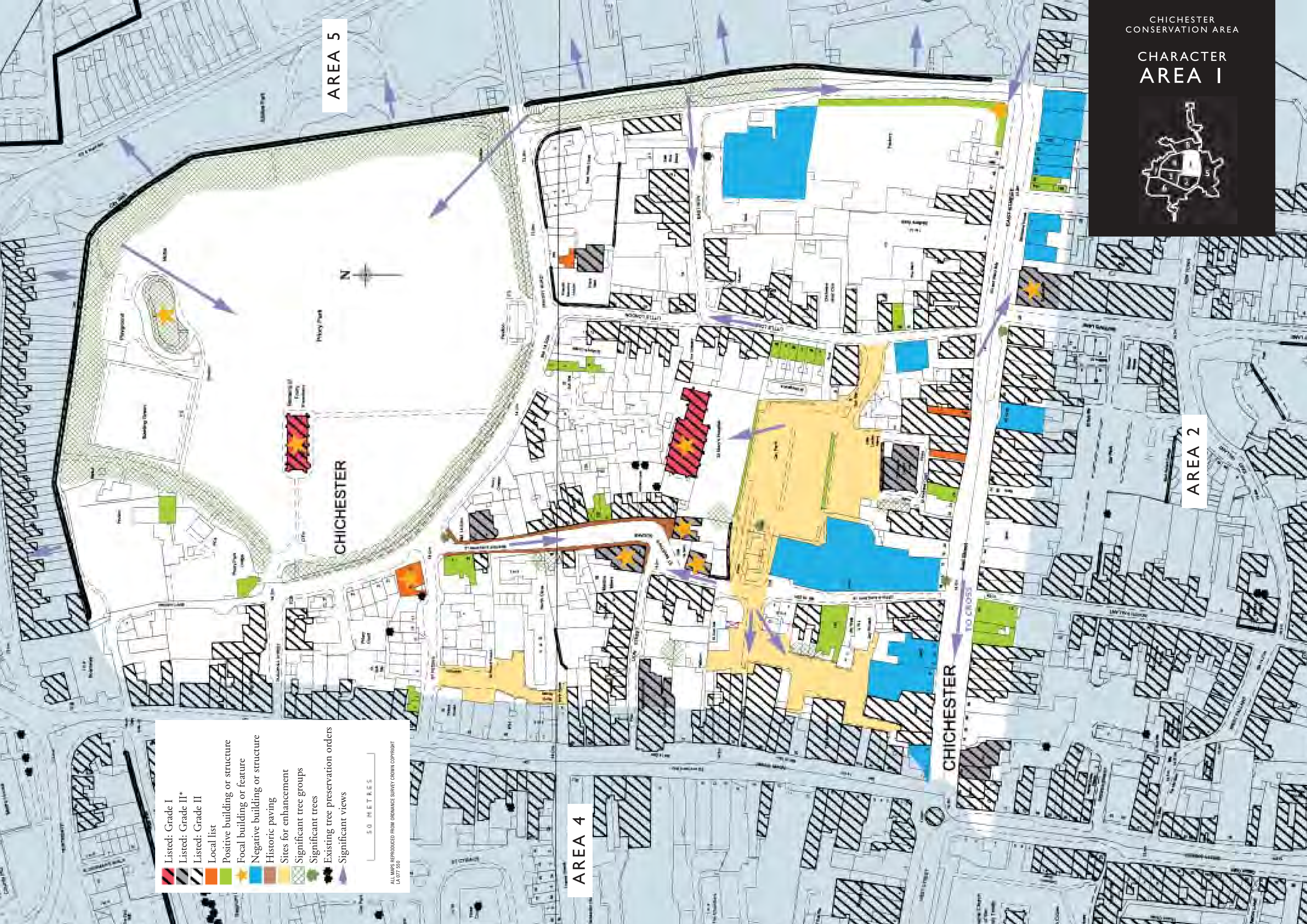
AREA 2

AREA 4

50 METRES

ALL MAPS REPRODUCED FROM ORDNANCE SURVEY CROWN COPYRIGHT
LA 077 550

- Listed: Grade I
- Listed: Grade II*
- Listed: Grade II
- Local list
- Positive building or structure
- Focal building or feature
- Negative building or structure
- Historic paving
- Sites for enhancement
- Significant tree groups
- Significant trees
- Existing tree preservation orders
- Significant views





CHICHESTER














CHICHESTER
CONSERVATION AREA

CHARACTER
AREA 2



AREA 5

AREA 6.1

-  Listed: Grade I
-  Listed: Grade II*
-  Listed: Grade II
-  Local list
-  Positive building or structure
-  Focal building or feature
-  Negative building or structure
-  Historic paving
-  Sites for enhancement
-  Significant tree groups
-  Significant trees
-  Existing tree preservation orders
-  Significant views

50 METRES



- Conservation Area boundary
- Proposed changes to conservation area boundary
- Listed: Grade II*
- Listed: Grade II
- Local list
- Positive building or structure
- Significant tree groups
- Existing tree preservation orders

50 METRES

ALL MAPS REPRODUCED FROM ORDNANCE SURVEY CROWN COPYRIGHT LA 077 550



AREA 8.1



- Conservation area boundary
- ▨ Listed: Grade II
- Existing tree preservation orders

50 METRES

ALL MAPS REPRODUCED FROM ORDNANCE SURVEY CROWN COPYRIGHT LA 077 550



AREA 8.1

AREA 8.2

CHARACTER
AREA 8.1



ADD TO CA

ADD TO CA

ADD TO CA

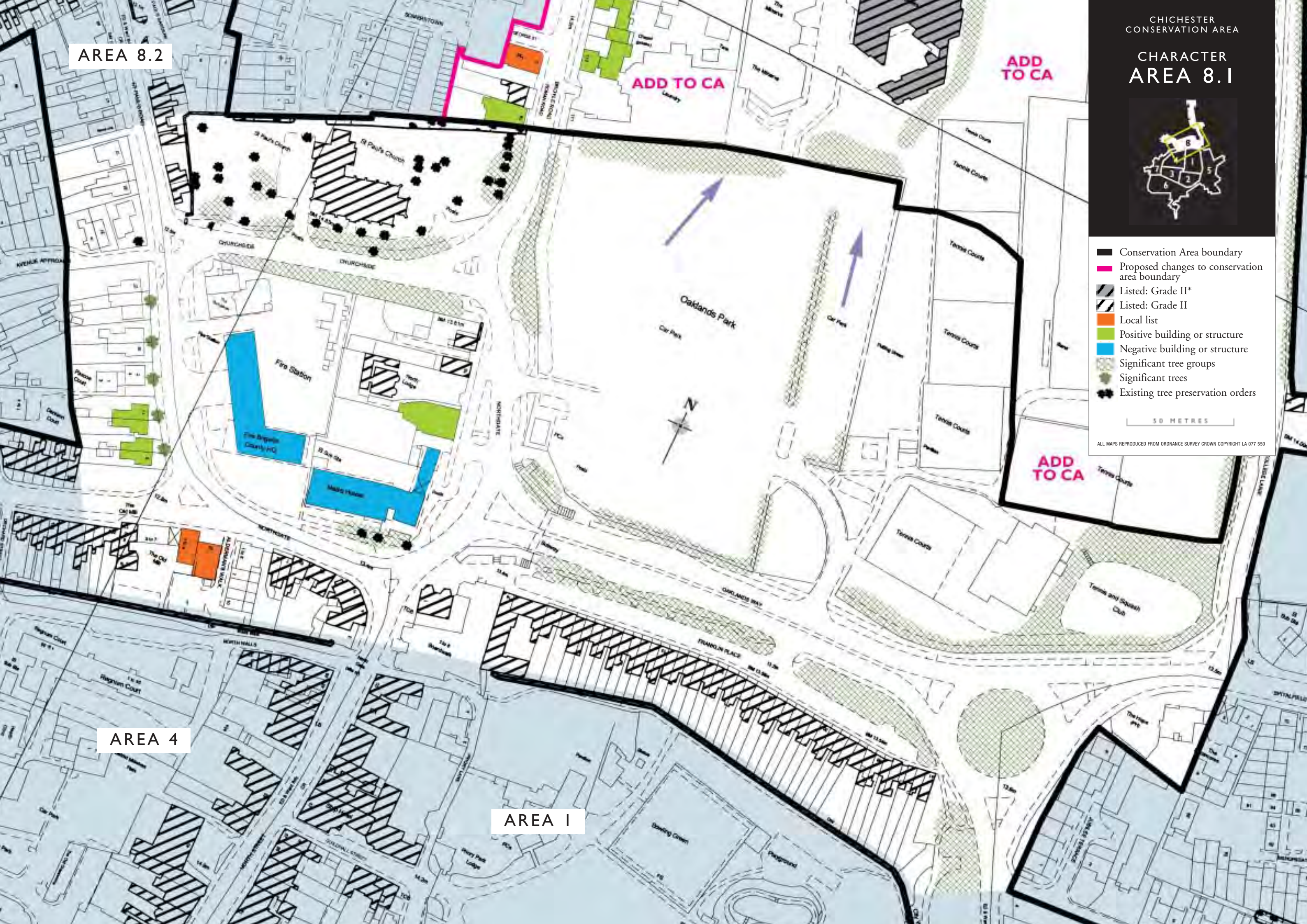
- Conservation Area boundary
- Proposed changes to conservation area boundary
- Listed: Grade II*
- Listed: Grade II
- Local list
- Positive building or structure
- Negative building or structure
- Significant tree groups
- Significant trees
- Existing tree preservation orders

50 METRES

ALL MAPS REPRODUCED FROM ORDNANCE SURVEY CROWN COPYRIGHT LA 077 550

AREA 4

AREA 1



AREA 8.1

ADD TO CA

AREA 4

CHICHESTER CONSERVATION AREA

CHARACTER AREA 7.2



- Conservation area boundary
- Proposed changes to conservation area boundary
- Listed: Grade II
- Positive building or structure
- Suggested Article 4 direction
- Significant trees
- Existing tree preservation orders

50 METRES



AREA 4

CHICHESTER
CONSERVATION AREA

CHARACTER
AREA 7.1



AREA 3

- Conservation area boundary
- Proposed changes to conservation area boundary
- Listed: Grade II*
- Listed: Grade II
- Local list
- Positive building or structure
- Suggested Article 4 direction
- Significant tree groups
- Significant trees
- Existing tree preservation orders
- Significant views

50 METRES

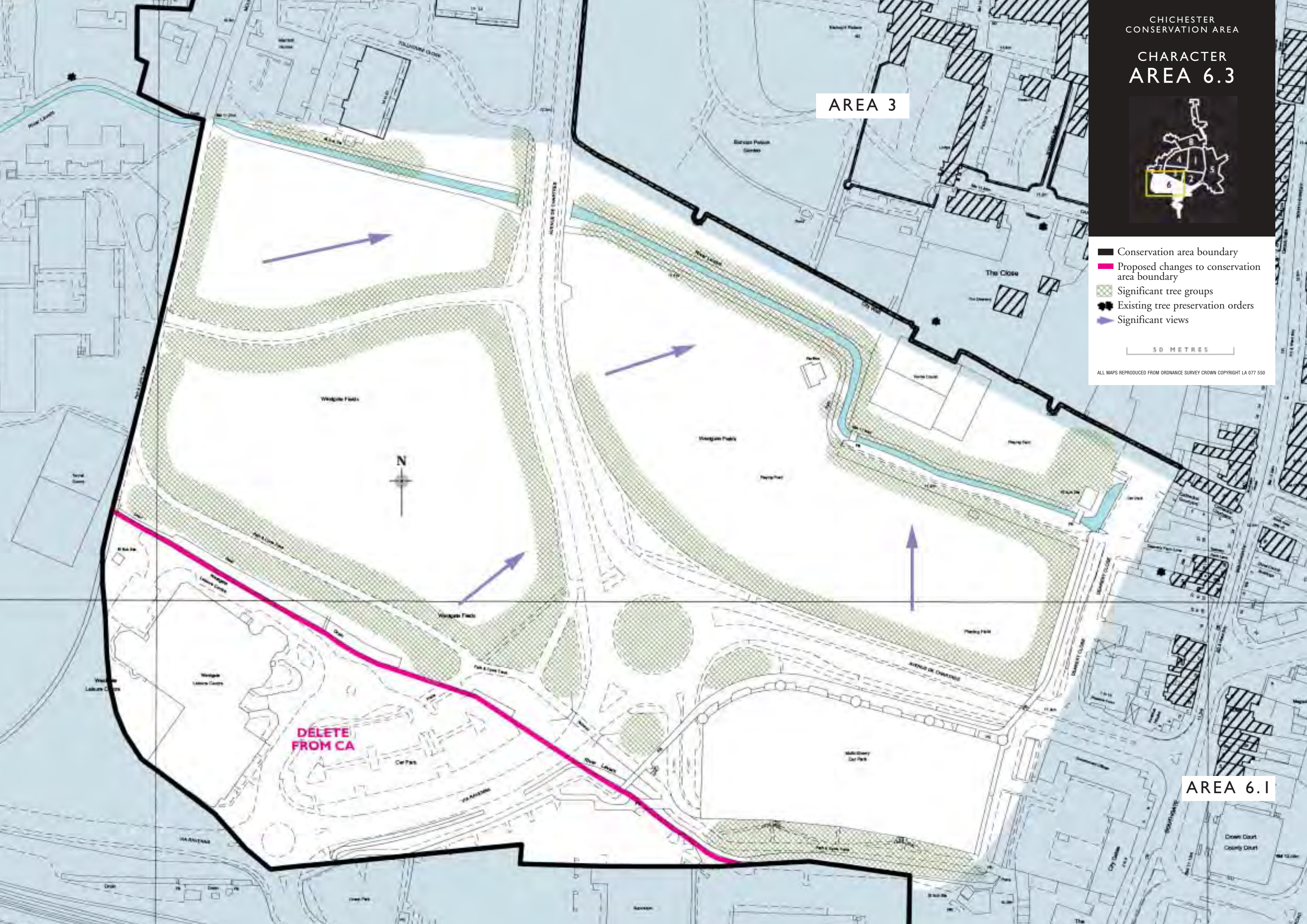


AREA 3

- Conservation area boundary
- Proposed changes to conservation area boundary
- Significant tree groups
- Existing tree preservation orders
- Significant views

50 METRES

ALL MAPS REPRODUCED FROM ORDNANCE SURVEY CROWN COPYRIGHT LA 077 550



DELETE
FROM CA

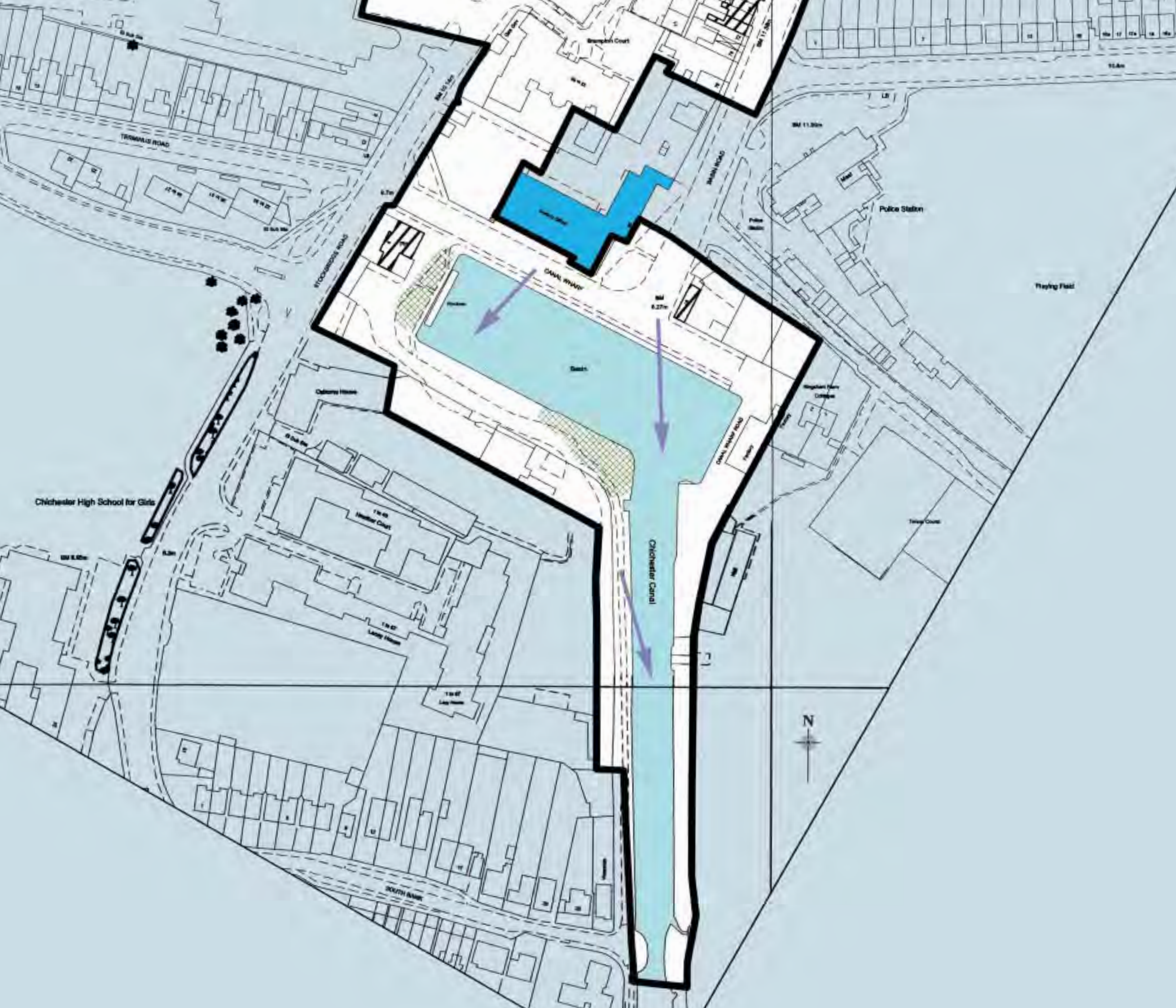
AREA 6.1



- Conservation area boundary
- Negative building or structure
- Significant tree groups
- Existing tree preservation orders
- Significant views

50 METRES

ALL MAPS REPRODUCED FROM ORDNANCE SURVEY CROWN COPYRIGHT LA 077 550



AREA 6.3

AREA 2

ADD TO CA

CHICHESTER CONSERVATION AREA

CHARACTER AREA 6.1



- Conservation area boundary
- Proposed changes to conservation area boundary
- Positive building or structure
- Negative building or structure
- Significant tree groups
- Significant trees
- Existing tree preservation orders
- Significant views

50 METRES



AREA 5.2

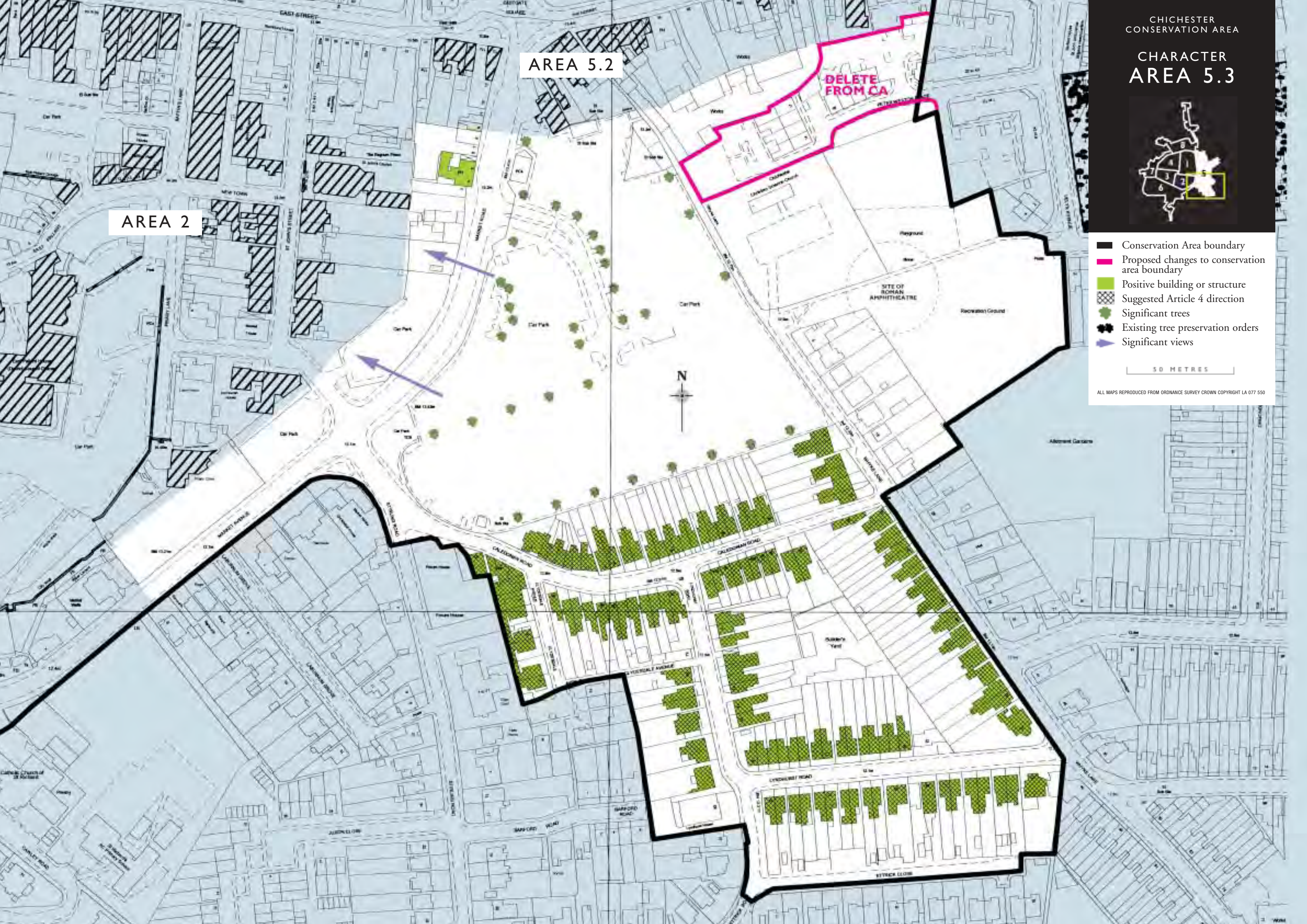
AREA 2

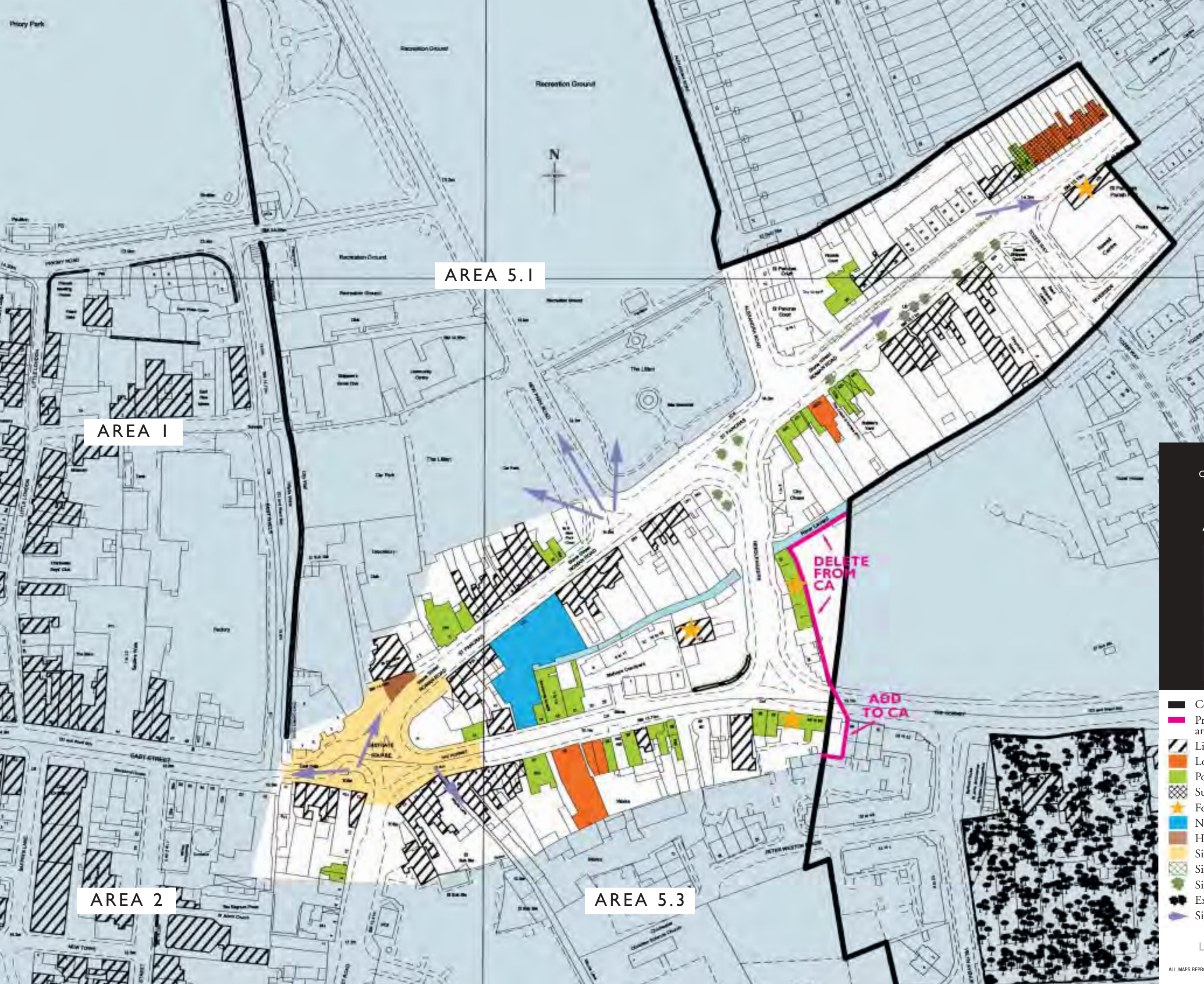
DELETE
FROM CA

- Conservation Area boundary
- Proposed changes to conservation area boundary
- Positive building or structure
- Suggested Article 4 direction
- Significant trees
- Existing tree preservation orders
- Significant views

50 METRES

ALL MAPS REPRODUCED FROM ORDNANCE SURVEY CROWN COPYRIGHT LA 077 550





AREA 5.1

AREA 1

AREA 2

AREA 5.3

CHICHESTER
CONSERVATION AREA

CHARACTER
AREA 5.2



- Conservation Area boundary
- Proposed changes to conservation area boundary
- Listed: Grade II
- Local list
- Positive building or structure
- Suggested Article 4 direction
- Focal building or feature
- Negative building or structure
- Historic paving
- Sites for enhancement
- Significant tree groups
- Significant trees
- Existing tree preservation orders
- Significant views

50 METRES



- Conservation Area boundary
- Positive building or structure
- Suggested Article 4 direction
- Focal building or feature
- Negative building or structure
- Significant tree groups
- Significant trees
- Existing tree preservation orders
- Significant views

50 METRES

ALL MAPS REPRODUCED FROM ORDINANCE SURVEY CROWN COPYRIGHT LA 077 550



AREA 5.2

AREA 1

AREA 2

CHARACTER
AREA 4



- Listed: Grade I
- Listed: Grade II*
- Listed: Grade II
- Positive building or structure
- Focal building or feature
- Negative building or structure
- Sites for enhancement
- Significant tree groups
- Significant trees
- Existing tree preservation orders
- Significant views

50 METRES

ALL MAPS REPRODUCED FROM ORDNANCE SURVEY CROWN COPYRIGHT LA 077 550

AREA 7

AREA 1

AREA 3

CHICHESTER

CHARACTER
AREA 8.4



- Conservation Area boundary
- Proposed changes to conservation area boundary
- ▨ Listed: Grade II
- Local list
- Positive building or structure
- ▨ Significant tree groups
- Existing tree preservation orders

50 METRES

ALL MAPS REPRODUCED FROM ORDNANCE SURVEY CROWN COPYRIGHT LA 077 550

