

CHICHESTER DISTRICT COUNCIL

Section 83 (1) Part IV Environment Act 1995

The Air Quality (England) Regulations 2000

**The Chichester District Council
Air Quality Management Area
(Rumbolds Hill Midhurst West Sussex)
Order No 1 2020**

ORDER DESIGNATING AN AIR QUALITY MANAGEMENT AREA

WHEREAS

- (a) Chichester District Council ('the Council') conducted in June 2019 pursuant to section 82 of the Environment Act 1995 ('the Act') an air quality review and an assessment of whether air quality standards and objectives were being or were likely to be achieved.
- (b) The Council is satisfied as a result of the aforementioned review and assessment in (a) that the air quality objective level for nitrogen dioxide of 40 micrograms per cubic metre or less expressed as an annual mean is not being achieved in the area of Rumbolds Hill Midhurst West Sussex (which area is more fully described in the Schedule below) within the meaning of the Act and The Air Quality (England) Regulations 2000 (as amended).
- (c) In consequence of (a) and (b) the Council has exercised the powers conferred upon it by section 83 (1) of the Act.

THE FOLLOWING ORDER IS HEREBY MADE

- (1) The area described in greater particularity in the Schedule below and outlined and hatched in red on the attached plan is to be designated as an Air Quality Management Area ('the Designated Area').
- (2) The Air Quality Management Area is designated in respect of nitrogen dioxide only.
- (3) The Designated Area shall come into force on 17 January 2020 and shall remain in force unless and until it is varied or revoked pursuant to section 83 (2) of the Act.
- (4) This Order for the Designated Area is to be known as The Chichester District Council Air Quality Management Area (Rumbolds Hill Midhurst West Sussex) Order No 1 2020.

SCHEDULE

The area of land bounded by the front elevations of the buildings on the East side and West side of Rumbolds Hill (A272) between the junction at its southern end with West Street and Petersfield Road (A272) and the junction at its northern end with North Street (A286) and Knockhundred Row in Midhurst West Sussex and identified by the outlining and hatching in red on the attached plan which is marked The Chichester District Council Air Quality Management Area (Rumbolds Hill Midhurst West Sussex) Order No 1 2020.

This Order and the attached plan may be viewed at the Council’s offices during opening hours namely East Pallant House East Pallant Chichester West Sussex PO19 1TY and via the Air quality page of the Council’s website at

<https://www.chichester.gov.uk/pollutioncontrolairquality>

The Common Seal of

CHICHESTER DISTRICT COUNCIL

was hereto affixed on

the day of 2020





in the presence of

.....

AUTHORISED SIGNATORY

**Plan of the Chichester District Council Air Quality Management Area
(Rumbolds Hill Midhurst West Sussex) Order No 1 2020
Environment Act 1995 and The Air Quality (England) Regulations 2000 (as amended)**



 CHICHESTER DISTRICT COUNCIL 	
Location Rumbolds Hill, Midhurst	
The Chichester District Council Air Quality Management Area (Rumbolds Hill Midhurst West Sussex) Order No 1 2020	
Scale: 1:1,250	 AQMA Boundary
Date: 02/12/19	Author: mjennings
	
© Crown copyright and database rights 2015 Ordnance Survey 100018803	