









CHICHESTER DISTRICT COUNCIL

West Wittering

Legend

-  SDNP Boundary
-  Settlement boundary
-  Parish boundary
-  Developable
-  Discounted
-  Planning Permission/Under Construction
-  Site Allocation
-  Regeneration Area

Legend note: Please be aware that not all features from the legend may appear in this map, but may occur on other Chichester Local Plan HELAA maps.

