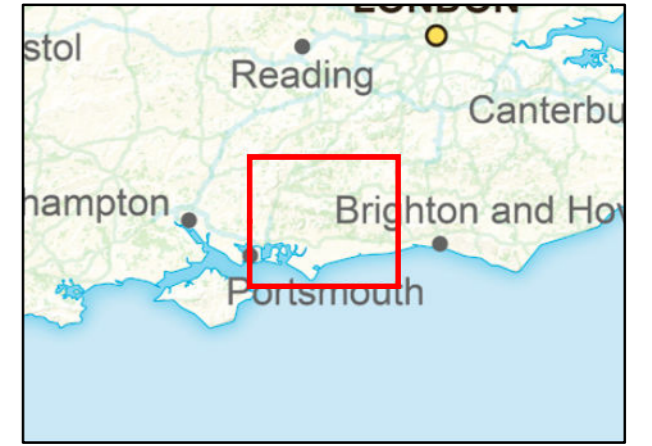


### Key Plan



### Legend

- Chichester District
- South Downs National Park
- EA Recorded flood outline
- WSSCC recorded flood incidents**
- River
- Coastal
- Tidal
- Drainage (Sewer or Surface Water)
- Failure
- Unknown
- Other

### Notes

The Historic Flood Map shows the recorded incidents and flood outlines provided by West Sussex County Council and Environment Agency.

Flooding incidents provided have been categorised based upon the details provided in the records. Unknown flood points could not be determined from the information provided, and therefore could be from a number of sources.

Please note that not all historical records may be shown on this map, and that it is therefore advised you contact the Environment Agency or West Sussex County Council for updated information.



Contains Ordnance Survey data © Crown copyright and database right 2022.  
Contains public sector information licensed under the Open Government Licence v3.0.

### CHICHESTER DISTRICT COUNCIL

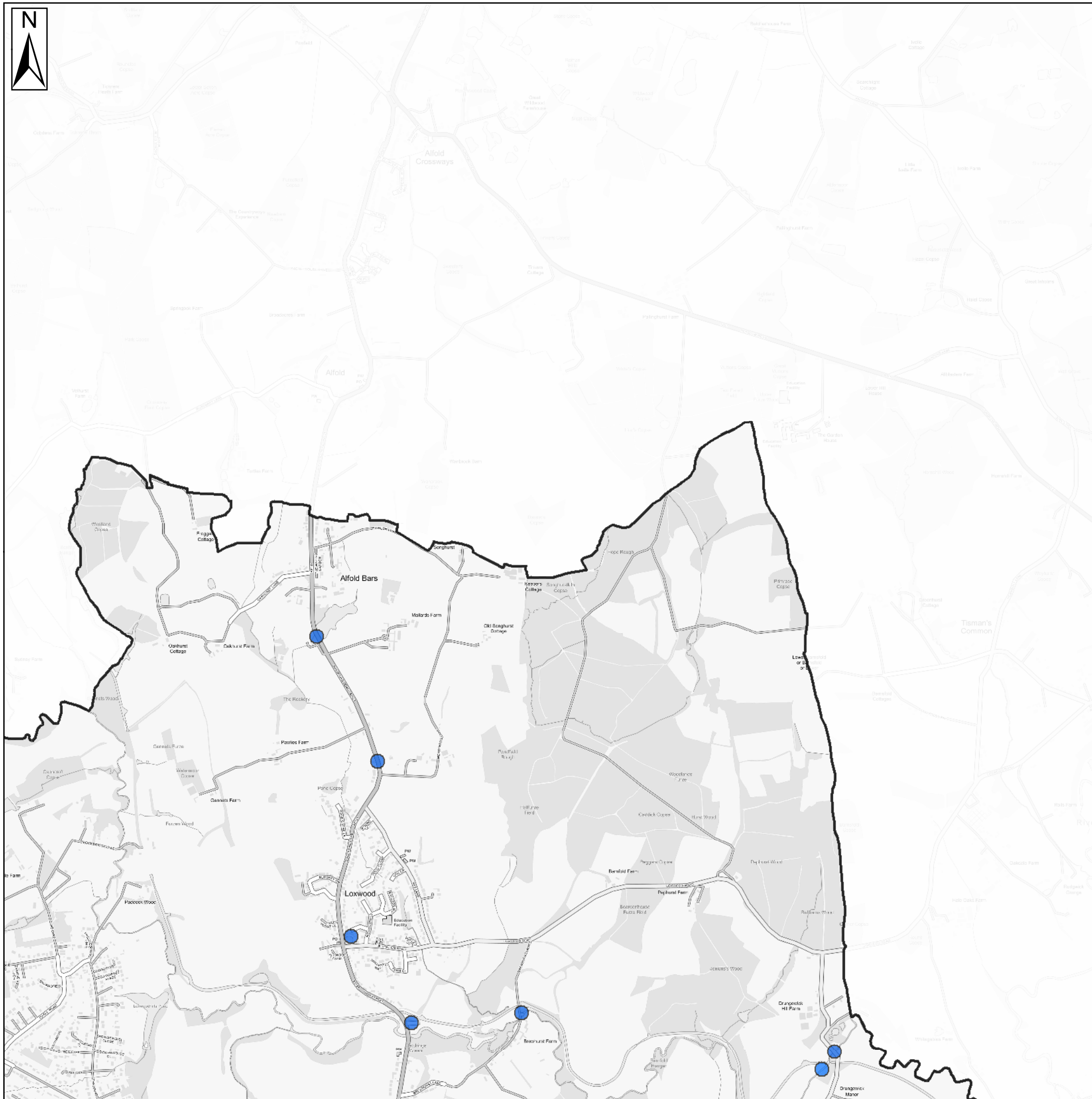
SFRA: APPENDIX B  
HISTORIC FLOODING

This document is the property of Jeremy Benn Associates Ltd. It shall not be reproduced in whole or in part, nor disclosed to a third party, without the permission of Jeremy Benn Associates Ltd.

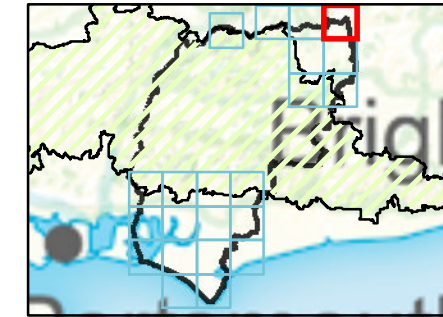


PORTSMOUTH to	Time
Bilbao	24 hrs
Caen	6-9 hrs
Guernsey	10 hrs
Jersey	11 hrs
La Havre	8 hrs
Santander	24-32 hrs
St Malo	11 hrs













### Key Plan



### Legend

-  Chichester District
- WSCC recorded flood incidents**
- Source of Flooding**
-  River
-  Coastal
-  Tidal
-  Drainage (Sewer or Surface Water)
-  Failure
-  Unknown
-  Other

### Notes

The Historic Flood Map shows the recorded incidents and flood outlines provided by West Sussex County Council and Environment Agency.

Flooding incidents provided have been categorised based upon the details provided in the records. Unknown flood points could not be determined from the information provided, and therefore could be from a number of sources.

Please note that not all historical records may be shown on this map, and that it is therefore advised you contact the Environment Agency or West Sussex County Council for updated information.



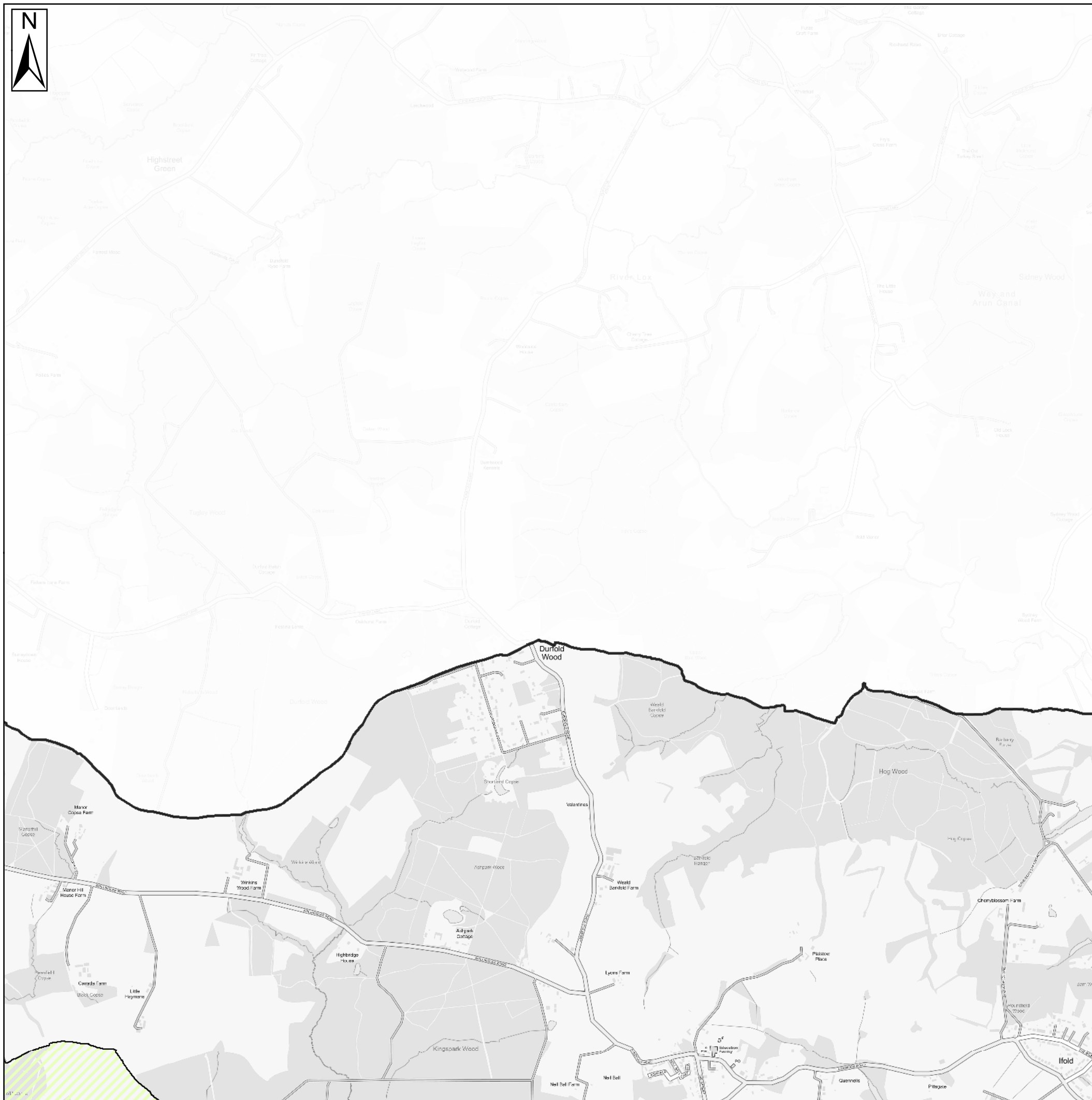
Contains Ordnance Survey data © Crown copyright and database right 2022.  
Contains public sector information licensed under the Open Government Licence v3.0.

## CHICHESTER DISTRICT COUNCIL

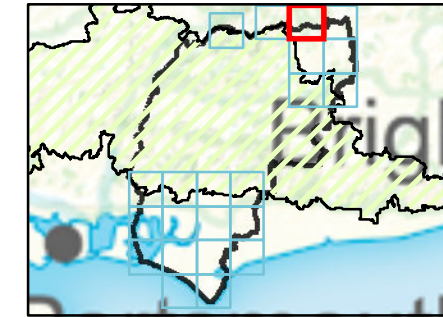
### SFRA: APPENDIX B - HISTORIC FLOODING

This document is the property of Jeremy Benn Associates Ltd. It shall not be reproduced in whole or in part, nor disclosed to a third party, without the permission of Jeremy Benn





### Key Plan



### Legend

- Chichester District
- South Downs National Park
- WSSCC recorded flood incidents**
- Source of Flooding**
- River
- Coastal
- Tidal
- Drainage (Sewer or Surface Water)
- Failure
- Unknown
- Other

### Notes

The Historic Flood Map shows the recorded incidents and flood outlines provided by West Sussex County Council and Environment Agency.

Flooding incidents provided have been categorised based upon the details provided in the records. Unknown flood points could not be determined from the information provided, and therefore could be from a number of sources.

Please note that not all historical records may be shown on this map, and that it is therefore advised you contact the Environment Agency or West Sussex County Council for updated information.



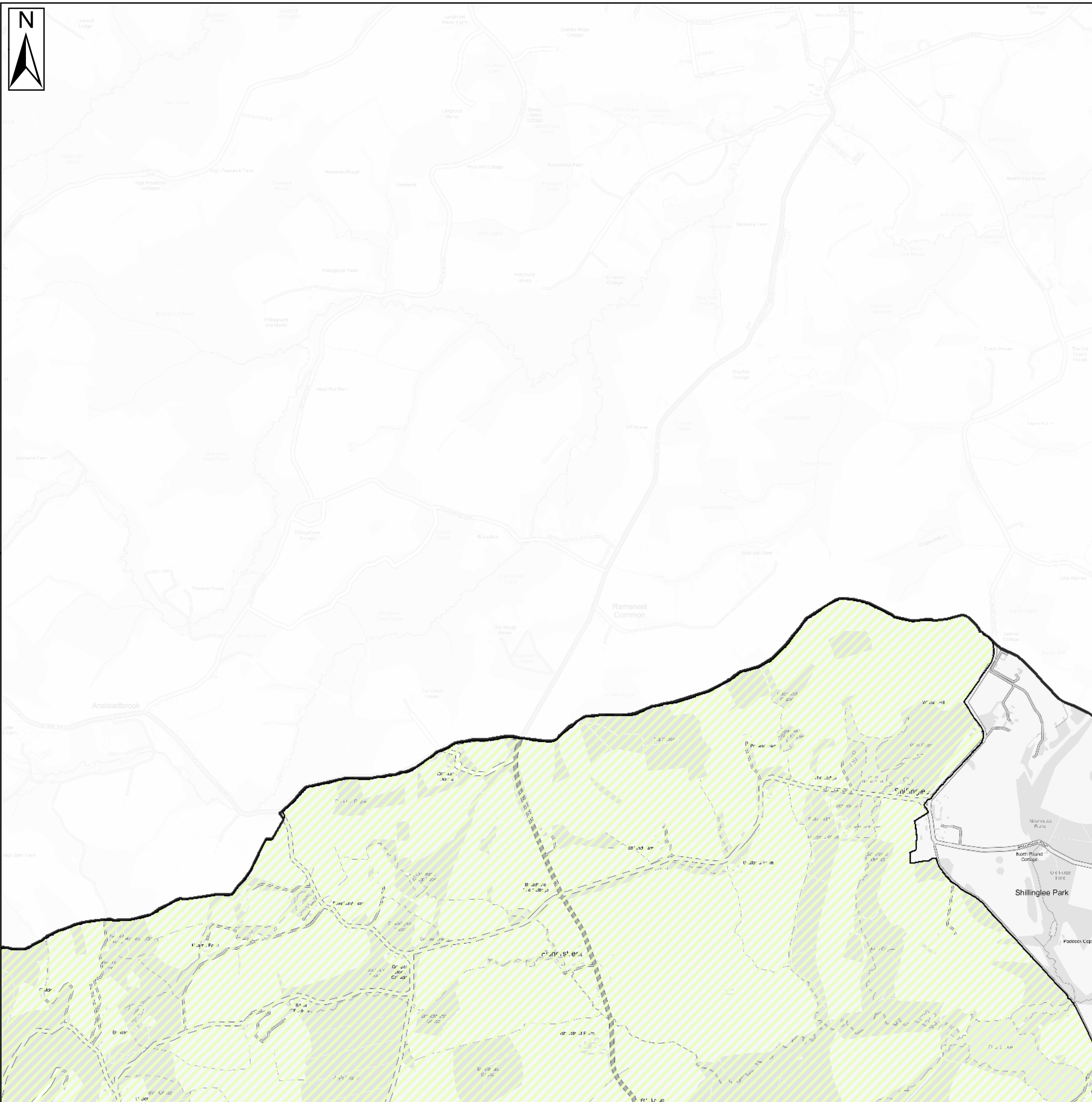
Contains Ordnance Survey data © Crown copyright and database right 2022.  
Contains public sector information licensed under the Open Government Licence v3.0.

## CHICHESTER DISTRICT COUNCIL SFRA: APPENDIX B - HISTORIC FLOODING

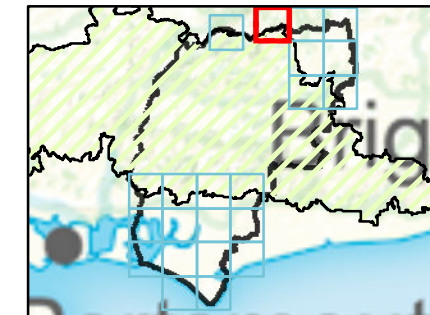
This document is the property of Jeremy Benn Associates Ltd. It shall not be reproduced in whole or in part, nor disclosed to a third party, without the permission of Jeremy Benn







### Key Plan



### Legend

- Chichester District
- South Downs National Park
- WSCC recorded flood incidents**
- Source of Flooding**
- River
- Coastal
- Tidal
- Drainage (Sewer or Surface Water)
- Failure
- Unknown
- Other

### Notes

The Historic Flood Map shows the recorded incidents and flood outlines provided by West Sussex County Council and Environment Agency.

Flooding incidents provided have been categorised based upon the details provided in the records. Unknown flood points could not be determined from the information provided, and therefore could be from a number of sources.

Please note that not all historical records may be shown on this map, and that it is therefore advised you contact the Environment Agency or West Sussex County Council for updated information.



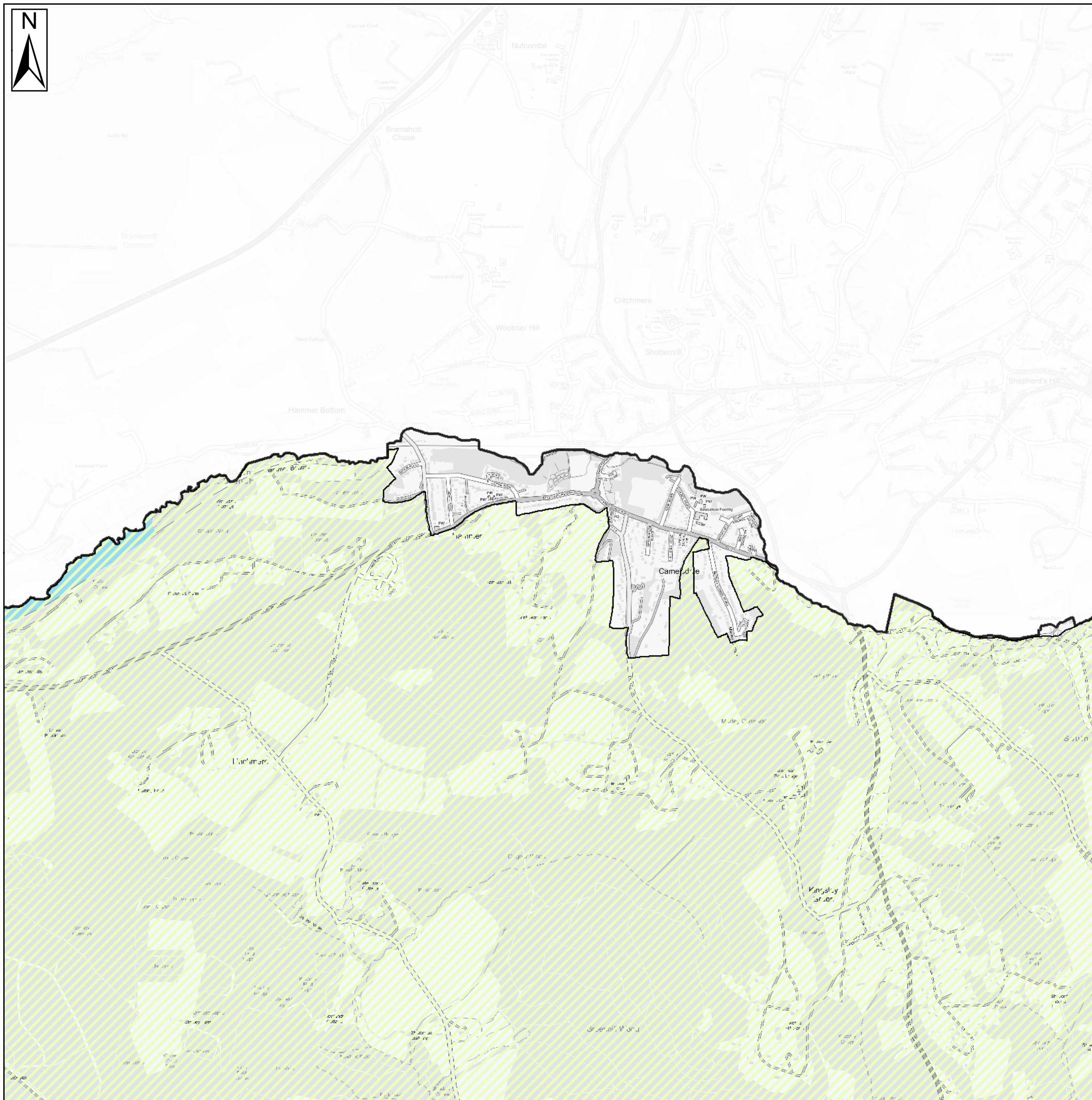
Contains Ordnance Survey data © Crown copyright and database right 2022.  
Contains public sector information licensed under the Open Government Licence v3.0.

## CHICHESTER DISTRICT COUNCIL SFRA: APPENDIX B - HISTORIC FLOODING

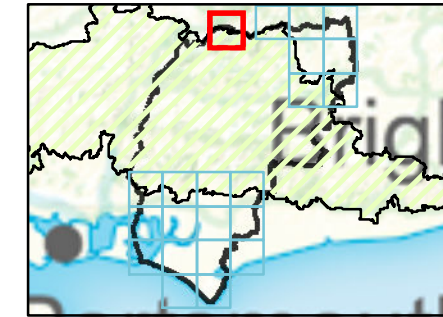
This document is the property of Jeremy Benn Associates Ltd. It shall not be reproduced in whole or in part, nor disclosed to a third party, without the permission of Jeremy Benn







### Key Plan



### Legend

- Chichester District
- South Downs National Park
- EA Recorded flood outline
- WSCC recorded flood incidents**
- Source of Flooding**
- River
- Coastal
- Tidal
- Drainage (Sewer or Surface Water)
- Failure
- Unknown
- Other

### Notes

The Historic Flood Map shows the recorded incidents and flood outlines provided by West Sussex County Council and Environment Agency.

Flooding incidents provided have been categorised based upon the details provided in the records. Unknown flood points could not be determined from the information provided, and therefore could be from a number of sources.

Please note that not all historical records may be shown on this map, and that it is therefore advised you contact the Environment Agency or West Sussex County Council for updated information.



Contains Ordnance Survey data © Crown copyright and database right 2022.  
Contains public sector information licensed under the Open Government Licence v3.0.

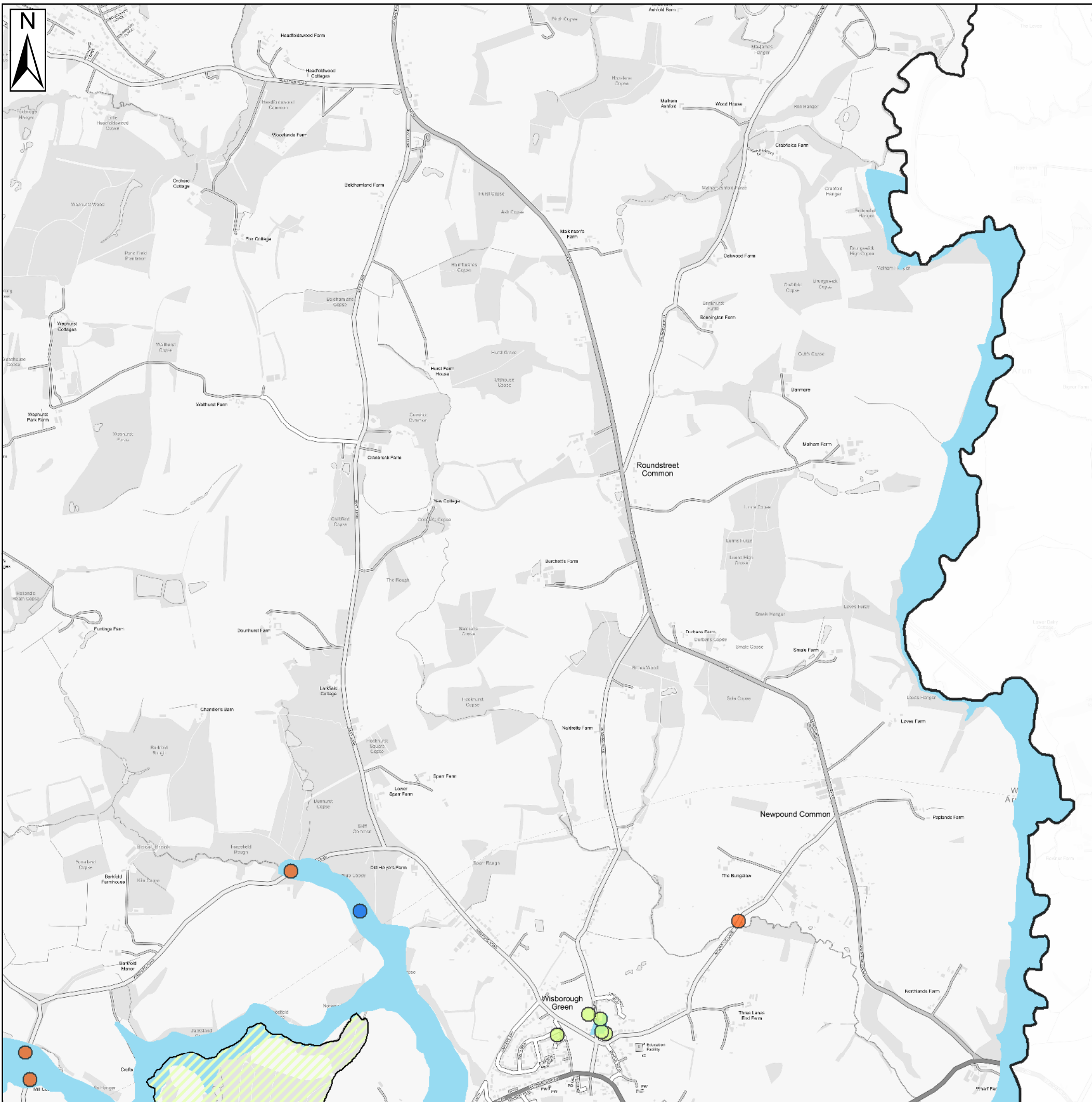
## CHICHESTER DISTRICT COUNCIL

### SFRA: APPENDIX B - HISTORIC FLOODING

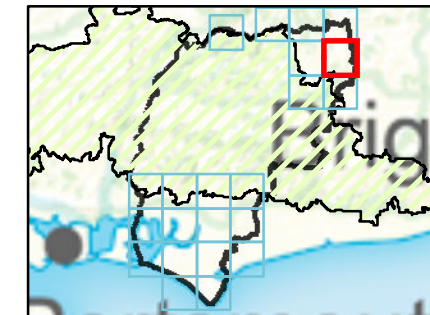
This document is the property of Jeremy Benn Associates Ltd. It shall not be reproduced in whole or in part, nor disclosed to a third party, without the permission of Jeremy Benn







### Key Plan



### Legend

- Chichester District
  - South Downs National Park
  - EA Recorded flood outline
- WSSCC recorded flood incidents**
- Source of Flooding**
- River
  - Coastal
  - Tidal
  - Drainage (Sewer or Surface Water)
  - Failure
  - Unknown
  - Other

### Notes

The Historic Flood Map shows the recorded incidents and flood outlines provided by West Sussex County Council and Environment Agency.

Flooding incidents provided have been categorised based upon the details provided in the records. Unknown flood points could not be determined from the information provided, and therefore could be from a number of sources.

Please note that not all historical records may be shown on this map, and that it is therefore advised you contact the Environment Agency or West Sussex County Council for updated information.



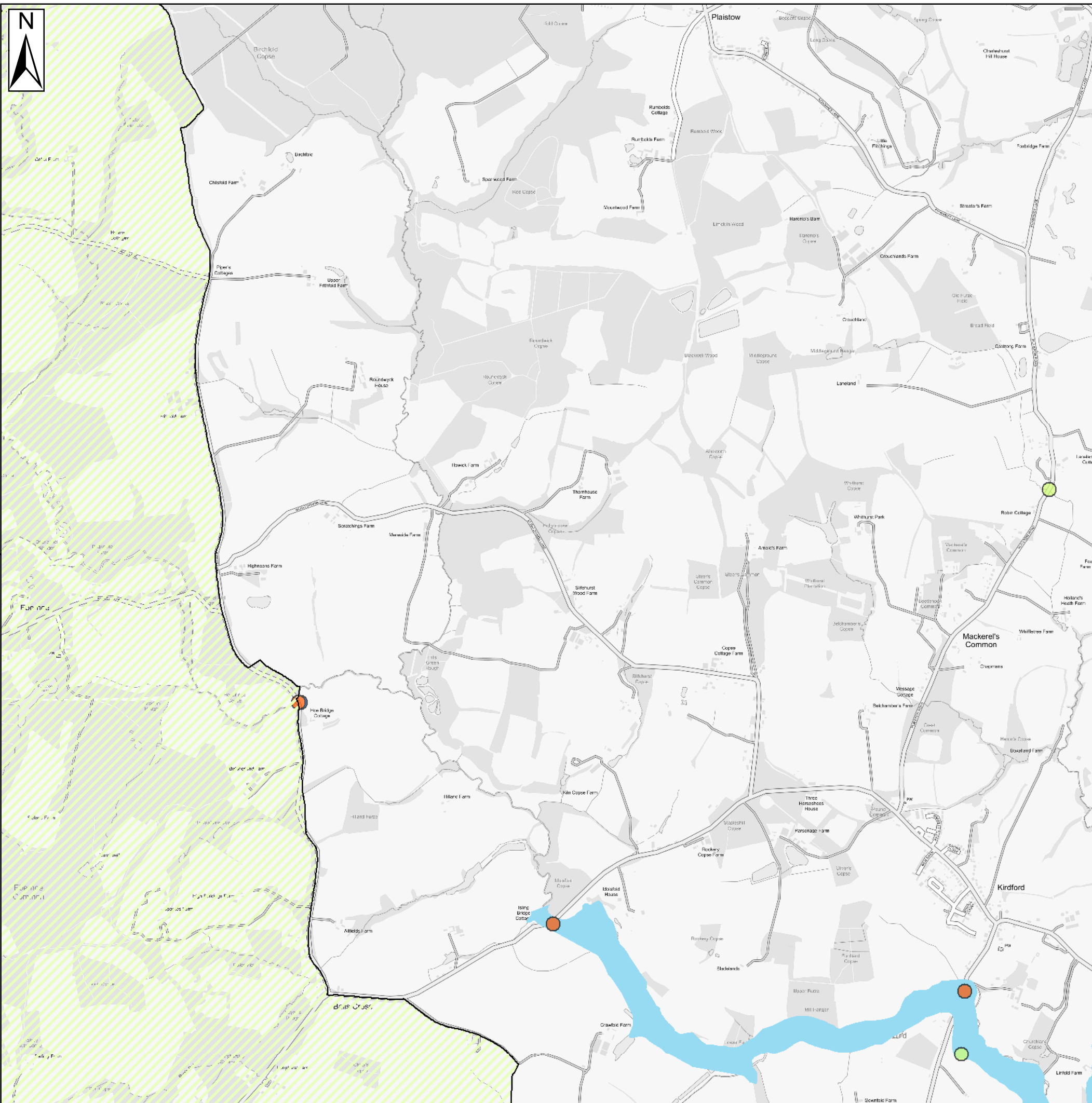
Contains Ordnance Survey data © Crown copyright and database right 2022.  
Contains public sector information licensed under the Open Government Licence v3.0.

## CHICHESTER DISTRICT COUNCIL SFRA: APPENDIX B - HISTORIC FLOODING

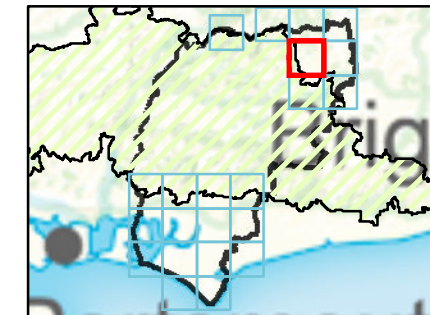
This document is the property of Jeremy Benn Associates Ltd. It shall not be reproduced in whole or in part, nor disclosed to a third party, without the permission of Jeremy Benn







### Key Plan



### Legend

- Chichester District
- South Downs National Park
- EA Recorded flood outline
- WSCC recorded flood incidents**
- Source of Flooding**
- River
- Coastal
- Tidal
- Drainage (Sewer or Surface Water)
- Failure
- Unknown
- Other

### Notes

The Historic Flood Map shows the recorded incidents and flood outlines provided by West Sussex County Council and Environment Agency.

Flooding incidents provided have been categorised based upon the details provided in the records. Unknown flood points could not be determined from the information provided, and therefore could be from a number of sources.

Please note that not all historical records may be shown on this map, and that it is therefore advised you contact the Environment Agency or West Sussex County Council for updated information.



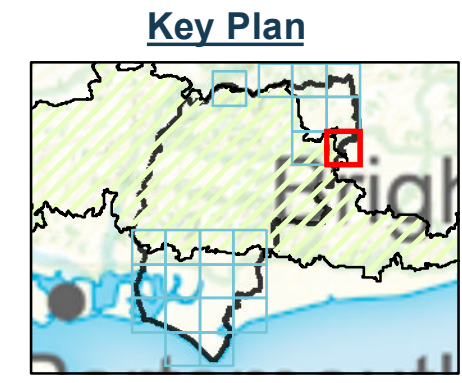
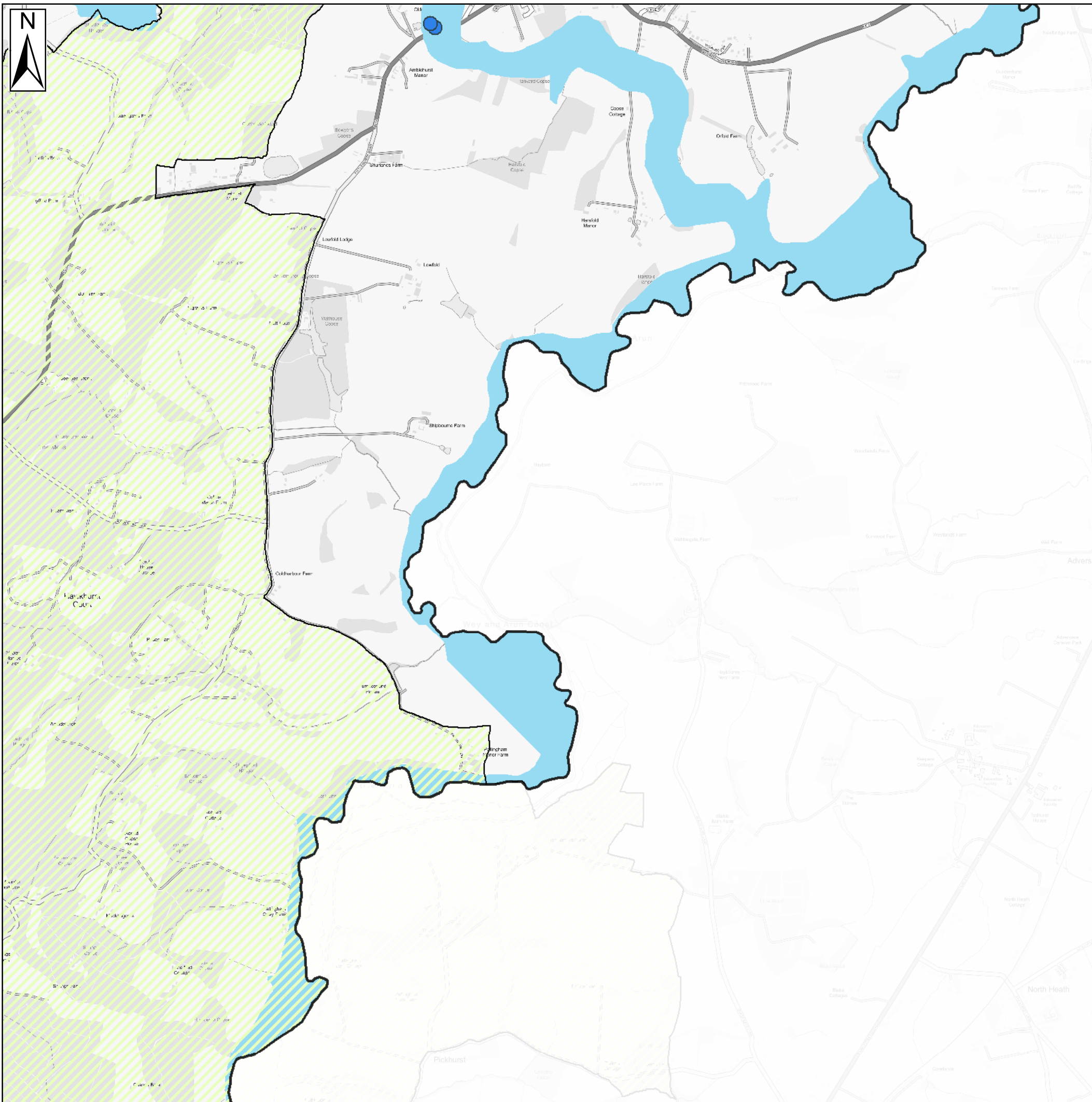
Contains Ordnance Survey data © Crown copyright and database right 2022.  
Contains public sector information licensed under the Open Government Licence v3.0.

## CHICHESTER DISTRICT COUNCIL SFRA: APPENDIX B - HISTORIC FLOODING

This document is the property of Jeremy Benn Associates Ltd. It shall not be reproduced in whole or in part, nor disclosed to a third party, without the permission of Jeremy Benn







### Legend

- Chichester District
- South Downs National Park
- EA Recorded flood outline

**WSCC recorded flood incidents**

**Source of Flooding**

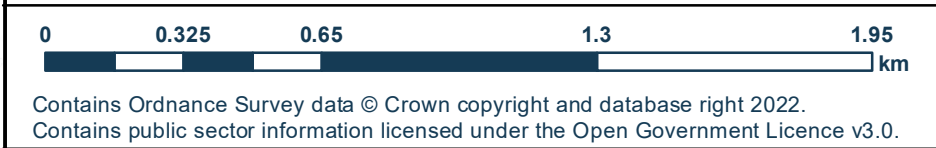
- River
- Coastal
- Tidal
- Drainage (Sewer or Surface Water)
- Failure
- Unknown
- Other

### Notes

The Historic Flood Map shows the recorded incidents and flood outlines provided by West Sussex County Council and Environment Agency.

Flooding incidents provided have been categorised based upon the details provided in the records. Unknown flood points could not be determined from the information provided, and therefore could be from a number of sources.

Please note that not all historical records may be shown on this map, and that it is therefore advised you contact the Environment Agency or West Sussex County Council for updated information.

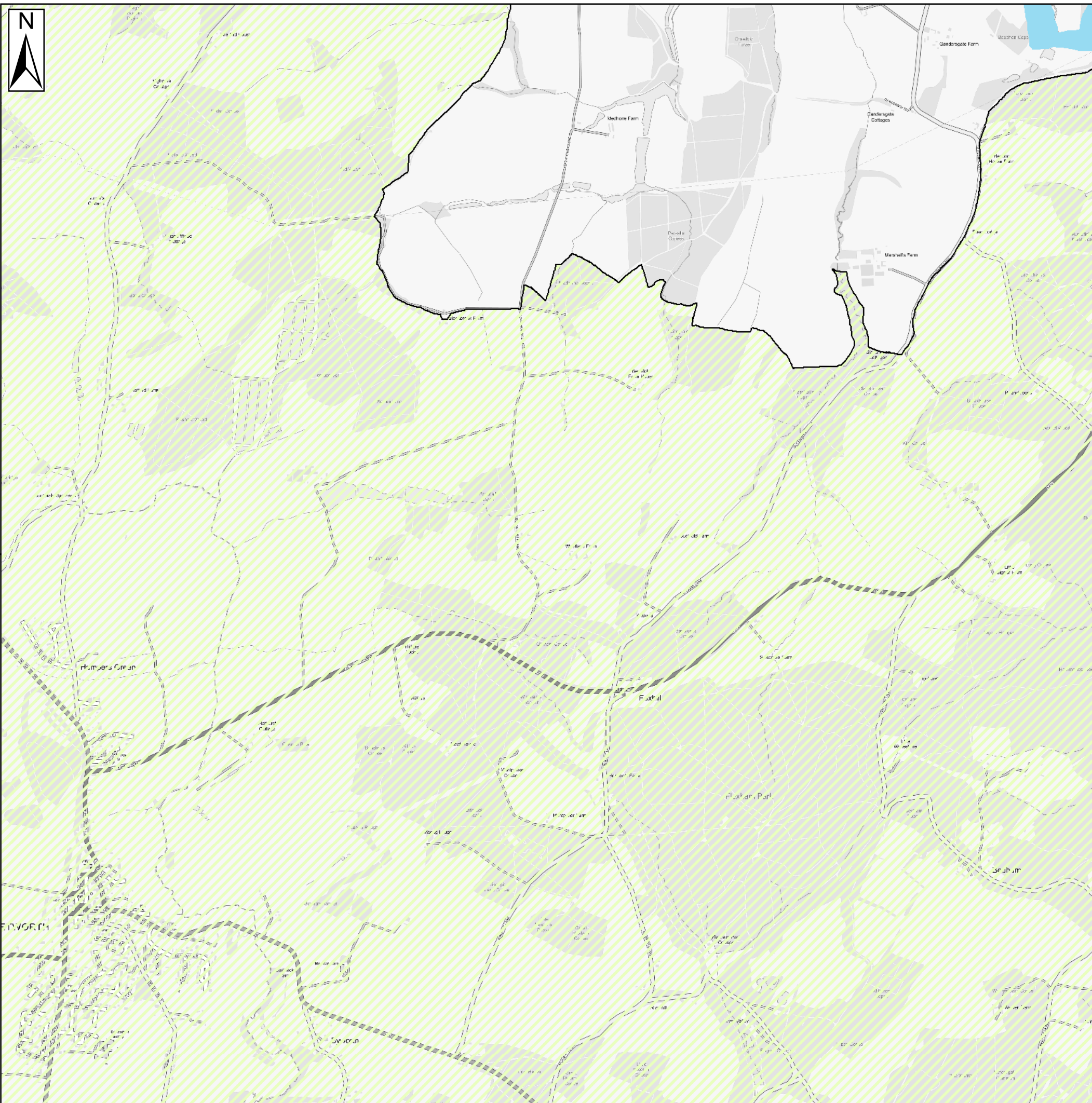


## CHICHESTER DISTRICT COUNCIL SFRA: APPENDIX B - HISTORIC FLOODING

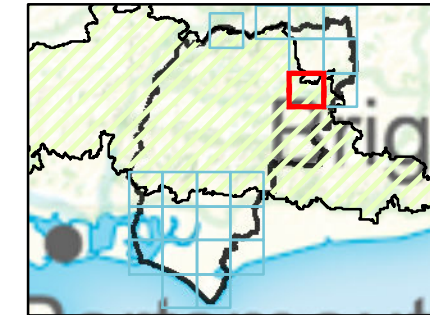
This document is the property of Jeremy Benn Associates Ltd. It shall not be reproduced in whole or in part, nor disclosed to a third party, without the permission of Jeremy Benn







### Key Plan



### Legend

- Chichester District
- South Downs National Park
- EA Recorded flood outline
- WSCC recorded flood incidents**
- Source of Flooding**
- River
- Coastal
- Tidal
- Drainage (Sewer or Surface Water)
- Failure
- Unknown
- Other

### Notes

The Historic Flood Map shows the recorded incidents and flood outlines provided by West Sussex County Council and Environment Agency.

Flooding incidents provided have been categorised based upon the details provided in the records. Unknown flood points could not be determined from the information provided, and therefore could be from a number of sources.

Please note that not all historical records may be shown on this map, and that it is therefore advised you contact the Environment Agency or West Sussex County Council for updated information.



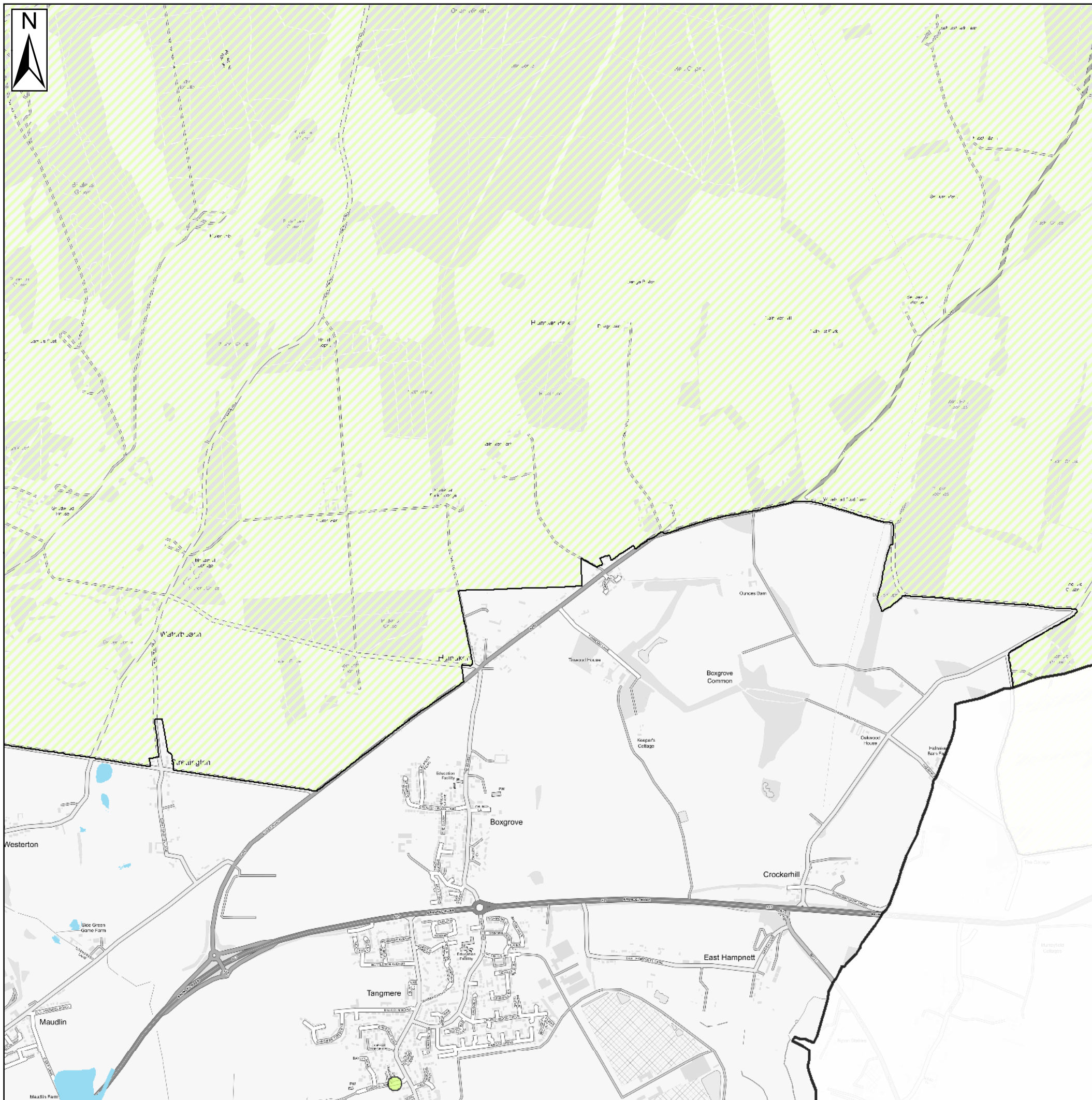
Contains Ordnance Survey data © Crown copyright and database right 2022.  
Contains public sector information licensed under the Open Government Licence v3.0.

## CHICHESTER DISTRICT COUNCIL SFRA: APPENDIX B - HISTORIC FLOODING

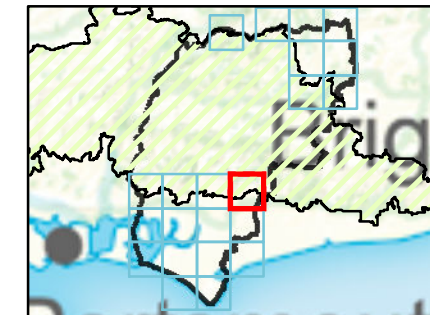
This document is the property of Jeremy Benn Associates Ltd. It shall not be reproduced in whole or in part, nor disclosed to a third party, without the permission of Jeremy Benn







### Key Plan



### Legend

- Chichester District
- South Downs National Park
- EA Recorded flood outline
- WSCC recorded flood incidents**
- Source of Flooding**
- River
- Coastal
- Tidal
- Drainage (Sewer or Surface Water)
- Failure
- Unknown
- Other

### Notes

The Historic Flood Map shows the recorded incidents and flood outlines provided by West Sussex County Council and Environment Agency.

Flooding incidents provided have been categorised based upon the details provided in the records. Unknown flood points could not be determined from the information provided, and therefore could be from a number of sources.

Please note that not all historical records may be shown on this map, and that it is therefore advised you contact the Environment Agency or West Sussex County Council for updated information.



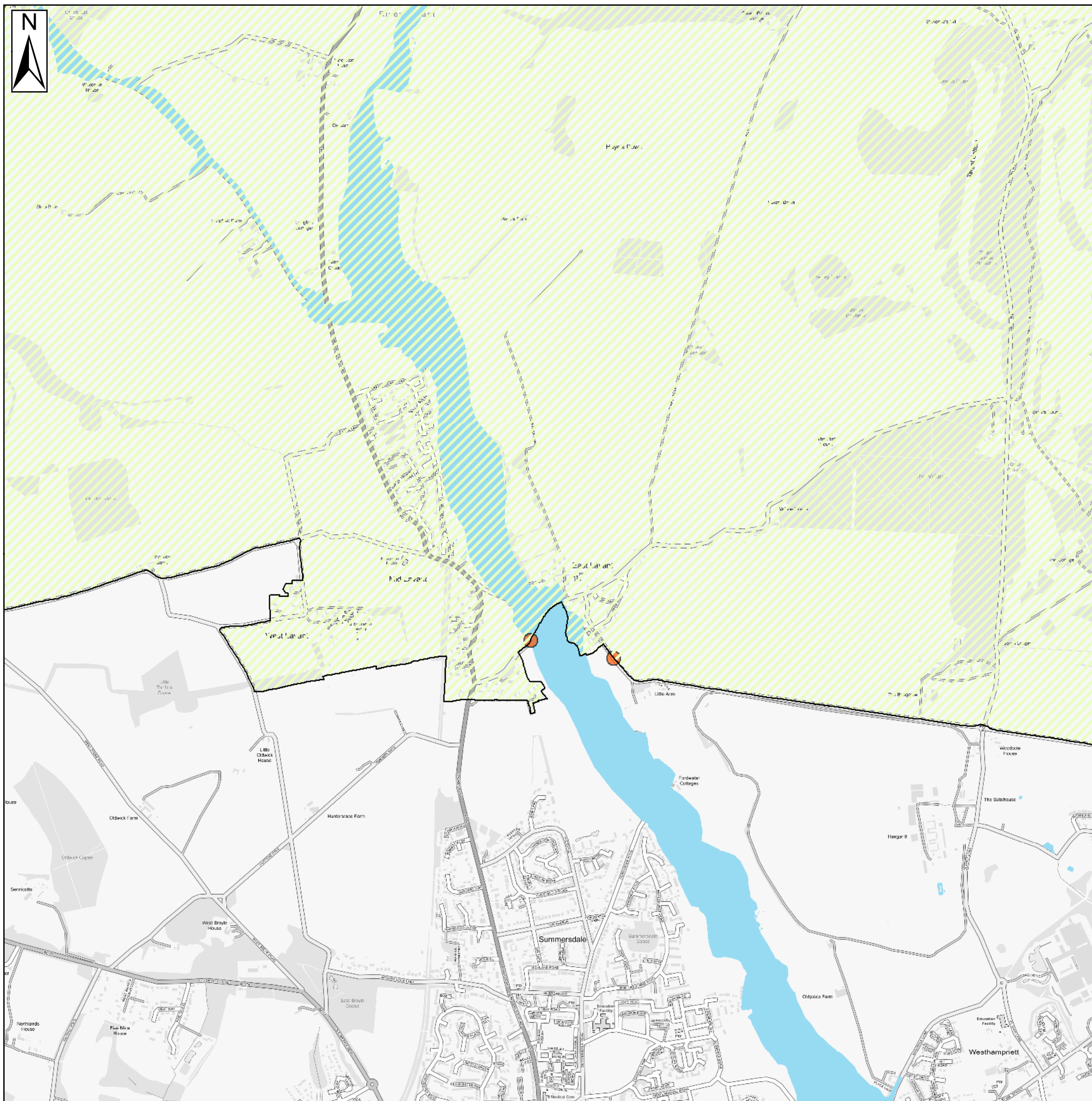
Contains Ordnance Survey data © Crown copyright and database right 2022.  
Contains public sector information licensed under the Open Government Licence v3.0.

## CHICHESTER DISTRICT COUNCIL SFRA: APPENDIX B - HISTORIC FLOODING

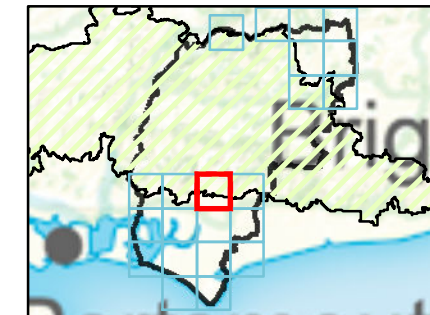
This document is the property of Jeremy Benn Associates Ltd. It shall not be reproduced in whole or in part, nor disclosed to a third party, without the permission of Jeremy Benn







### Key Plan



### Legend

- Chichester District
- South Downs National Park
- EA Recorded flood outline
- WSCC recorded flood incidents**
- Source of Flooding**
- River
- Coastal
- Tidal
- Drainage (Sewer or Surface Water)
- Failure
- Unknown
- Other

### Notes

The Historic Flood Map shows the recorded incidents and flood outlines provided by West Sussex County Council and Environment Agency.

Flooding incidents provided have been categorised based upon the details provided in the records. Unknown flood points could not be determined from the information provided, and therefore could be from a number of sources.

Please note that not all historical records may be shown on this map, and that it is therefore advised you contact the Environment Agency or West Sussex County Council for updated information.



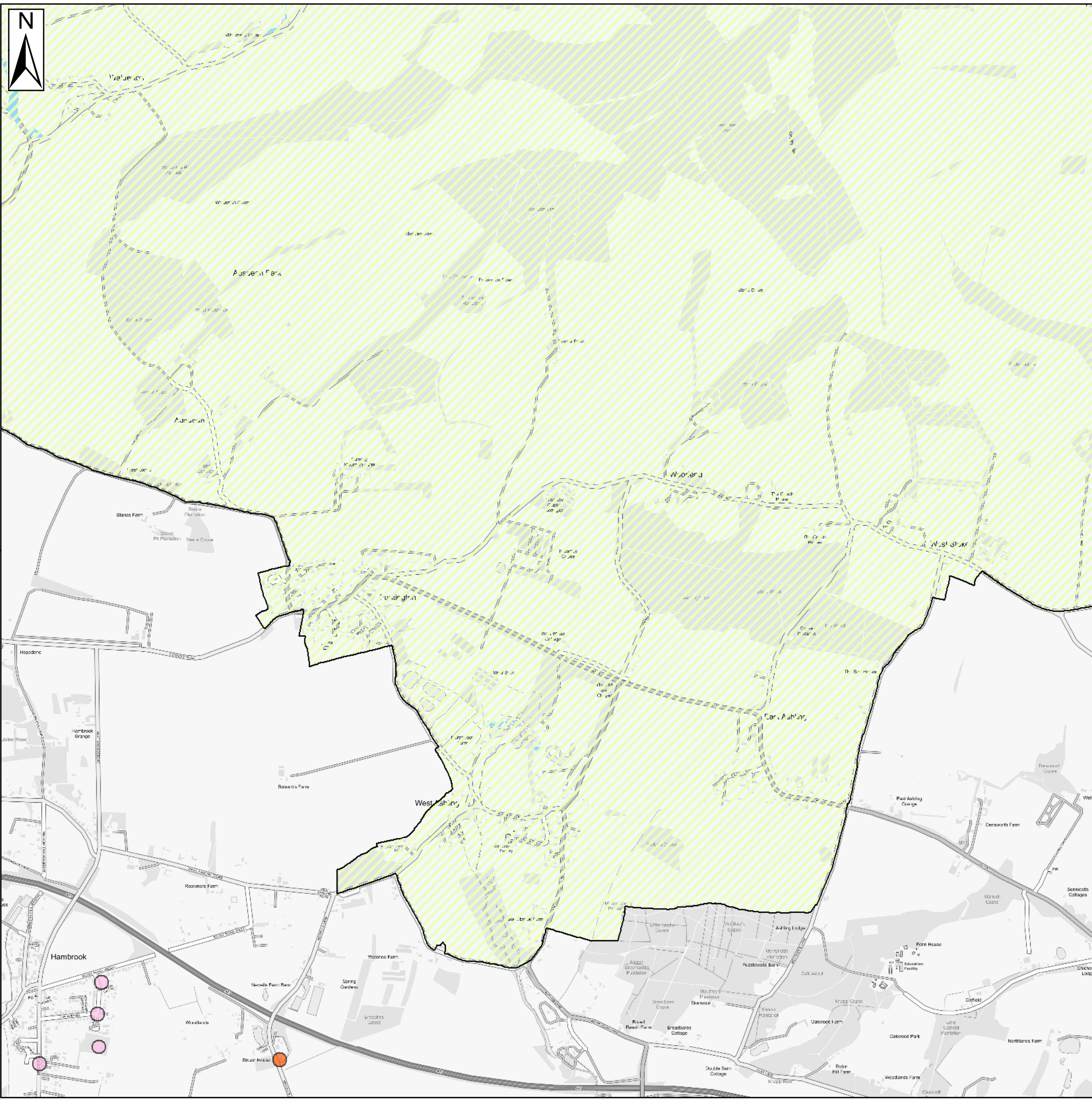
Contains Ordnance Survey data © Crown copyright and database right 2022.  
Contains public sector information licensed under the Open Government Licence v3.0.

## CHICHESTER DISTRICT COUNCIL SFRA: APPENDIX B - HISTORIC FLOODING

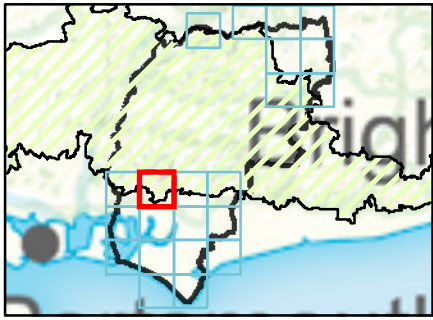
This document is the property of Jeremy Benn Associates Ltd. It shall not be reproduced in whole or in part, nor disclosed to a third party, without the permission of Jeremy Benn







**Key Plan**



**Legend**

- Chichester District
- South Downs National Park
- EA Recorded flood outline
- WSSCC recorded flood incidents**
- Source of Flooding**
- River
- Coastal
- Tidal
- Drainage (Sewer or Surface Water)
- Failure
- Unknown
- Other

**Notes**

The Historic Flood Map shows the recorded incidents and flood outlines provided by West Sussex County Council and Environment Agency.

Flooding incidents provided have been categorised based upon the details provided in the records. Unknown flood points could not be determined from the information provided, and therefore could be from a number of sources.

Please note that not all historical records may be shown on this map, and that it is therefore advised you contact the Environment Agency or West Sussex County Council for updated information.



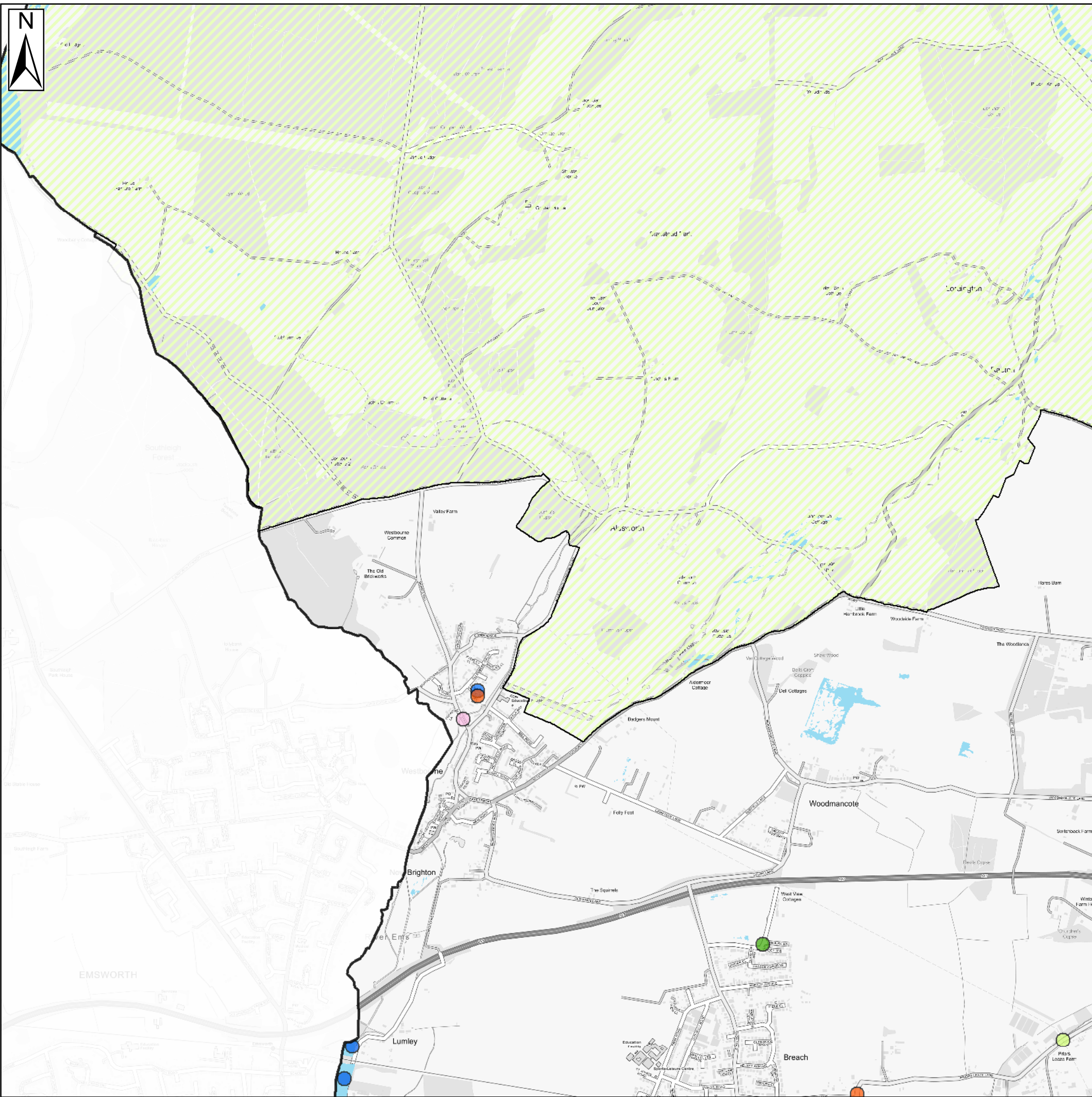
Contains Ordnance Survey data © Crown copyright and database right 2022.  
Contains public sector information licensed under the Open Government Licence v3.0.

**CHICHESTER DISTRICT COUNCIL  
SFRA: APPENDIX B - HISTORIC FLOODING**

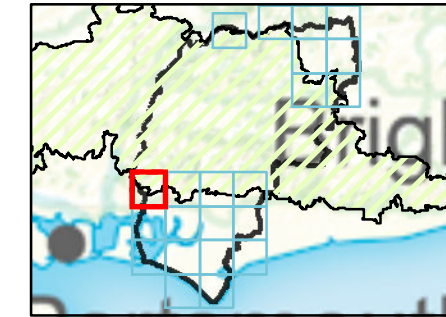
This document is the property of Jeremy Benn Associates Ltd. It shall not be reproduced in whole or in part, nor disclosed to a third party, without the permission of Jeremy Benn







### Key Plan



### Legend

- Chichester District
- South Downs National Park
- EA Recorded flood outline
- WSCC recorded flood incidents**
- Source of Flooding**
- River
- Coastal
- Tidal
- Drainage (Sewer or Surface Water)
- Failure
- Unknown
- Other

### Notes

The Historic Flood Map shows the recorded incidents and flood outlines provided by West Sussex County Council and Environment Agency.

Flooding incidents provided have been categorised based upon the details provided in the records. Unknown flood points could not be determined from the information provided, and therefore could be from a number of sources.

Please note that not all historical records may be shown on this map, and that it is therefore advised you contact the Environment Agency or West Sussex County Council for updated information.



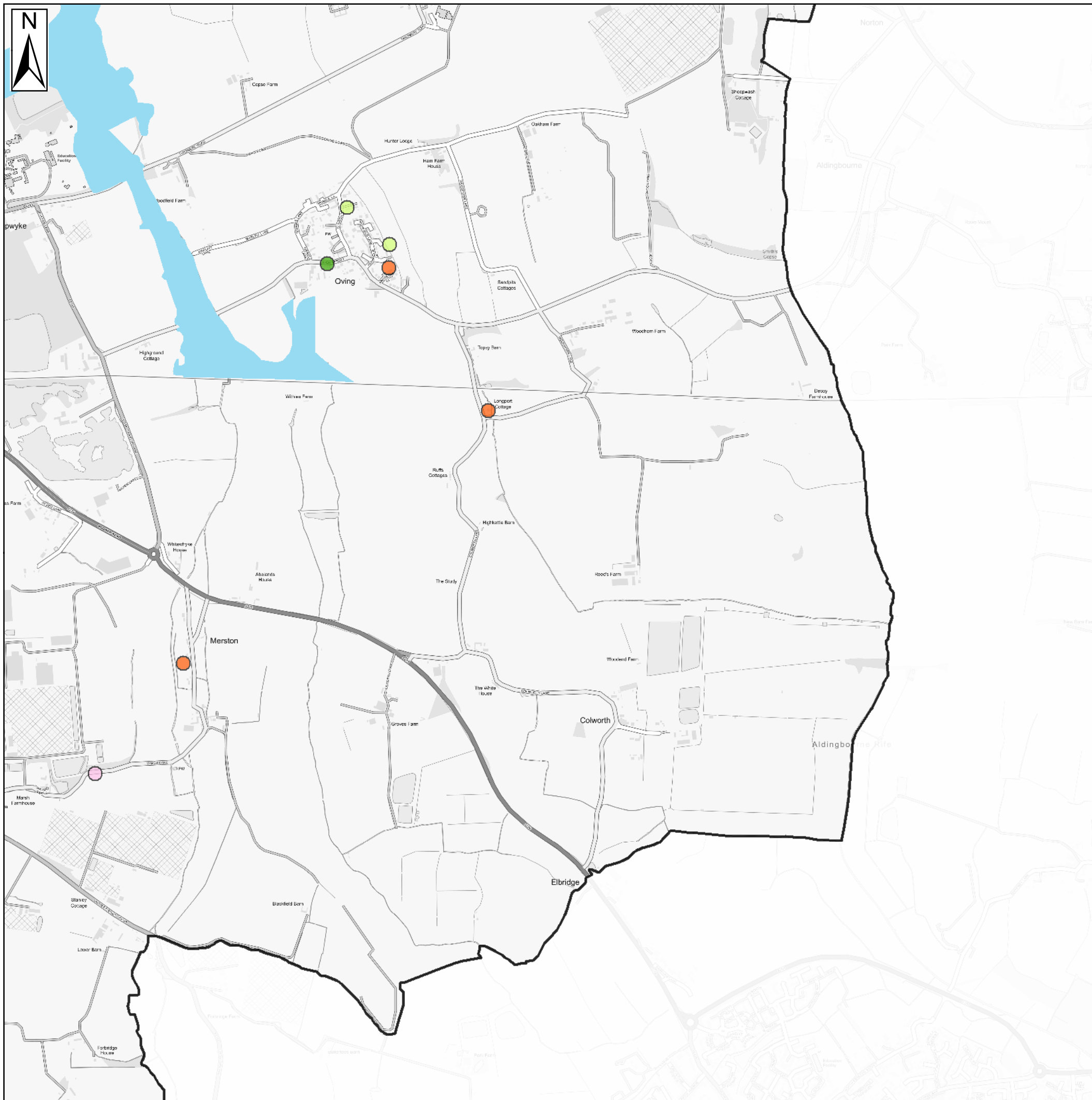
Contains Ordnance Survey data © Crown copyright and database right 2022.  
Contains public sector information licensed under the Open Government Licence v3.0.

## CHICHESTER DISTRICT COUNCIL SFRA: APPENDIX B - HISTORIC FLOODING

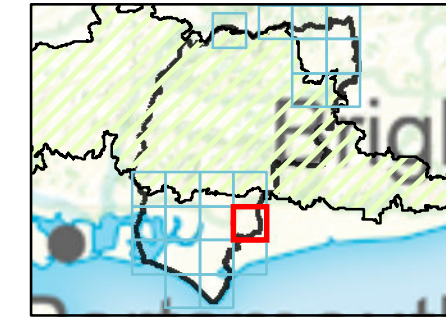
This document is the property of Jeremy Benn Associates Ltd. It shall not be reproduced in whole or in part, nor disclosed to a third party, without the permission of Jeremy Benn







### Key Plan



### Legend

- Chichester District
- EA Recorded flood outline
- WSCC recorded flood incidents**
- Source of Flooding**
- River
- Coastal
- Tidal
- Drainage (Sewer or Surface Water)
- Failure
- Unknown
- Other

### Notes

The Historic Flood Map shows the recorded incidents and flood outlines provided by West Sussex County Council and Environment Agency.

Flooding incidents provided have been categorised based upon the details provided in the records. Unknown flood points could not be determined from the information provided, and therefore could be from a number of sources.

Please note that not all historical records may be shown on this map, and that it is therefore advised you contact the Environment Agency or West Sussex County Council for updated information.



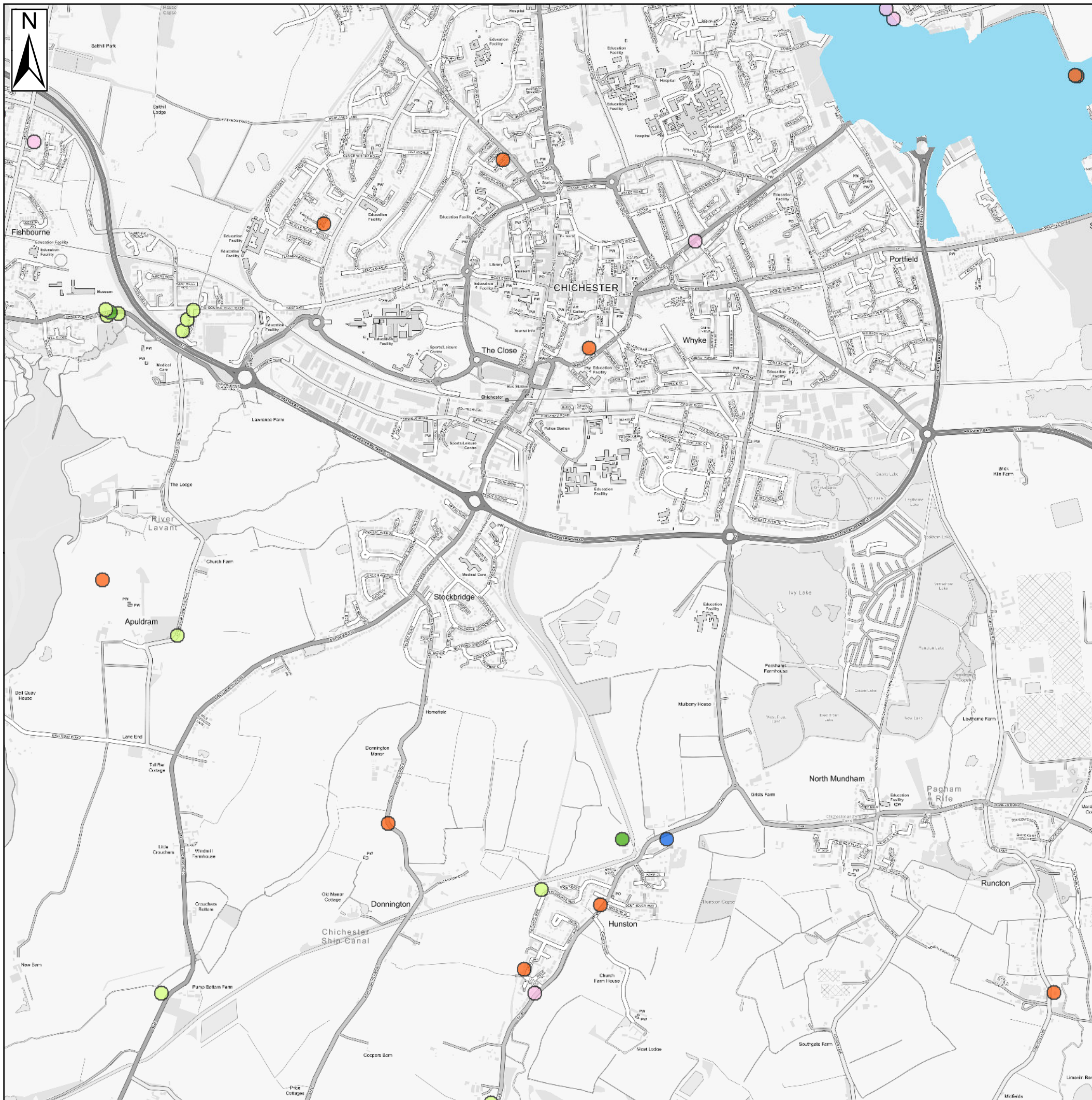
Contains Ordnance Survey data © Crown copyright and database right 2022.  
Contains public sector information licensed under the Open Government Licence v3.0.

## CHICHESTER DISTRICT COUNCIL SFRA: APPENDIX B - HISTORIC FLOODING

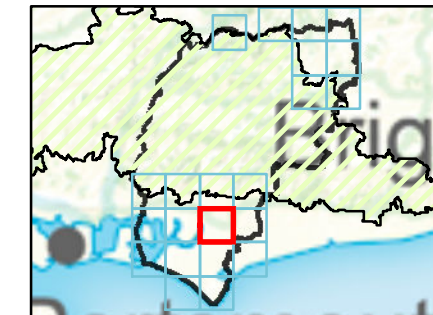
This document is the property of Jeremy Benn Associates Ltd. It shall not be reproduced in whole or in part, nor disclosed to a third party, without the permission of Jeremy Benn







### Key Plan



### Legend

- Chichester District
- EA Recorded flood outline
- WSSCC recorded flood incidents**
- Source of Flooding**
- River
- Coastal
- Tidal
- Drainage (Sewer or Surface Water)
- Failure
- Unknown
- Other

### Notes

The Historic Flood Map shows the recorded incidents and flood outlines provided by West Sussex County Council and Environment Agency.

Flooding incidents provided have been categorised based upon the details provided in the records. Unknown flood points could not be determined from the information provided, and therefore could be from a number of sources.

Please note that not all historical records may be shown on this map, and that it is therefore advised you contact the Environment Agency or West Sussex County Council for updated information.



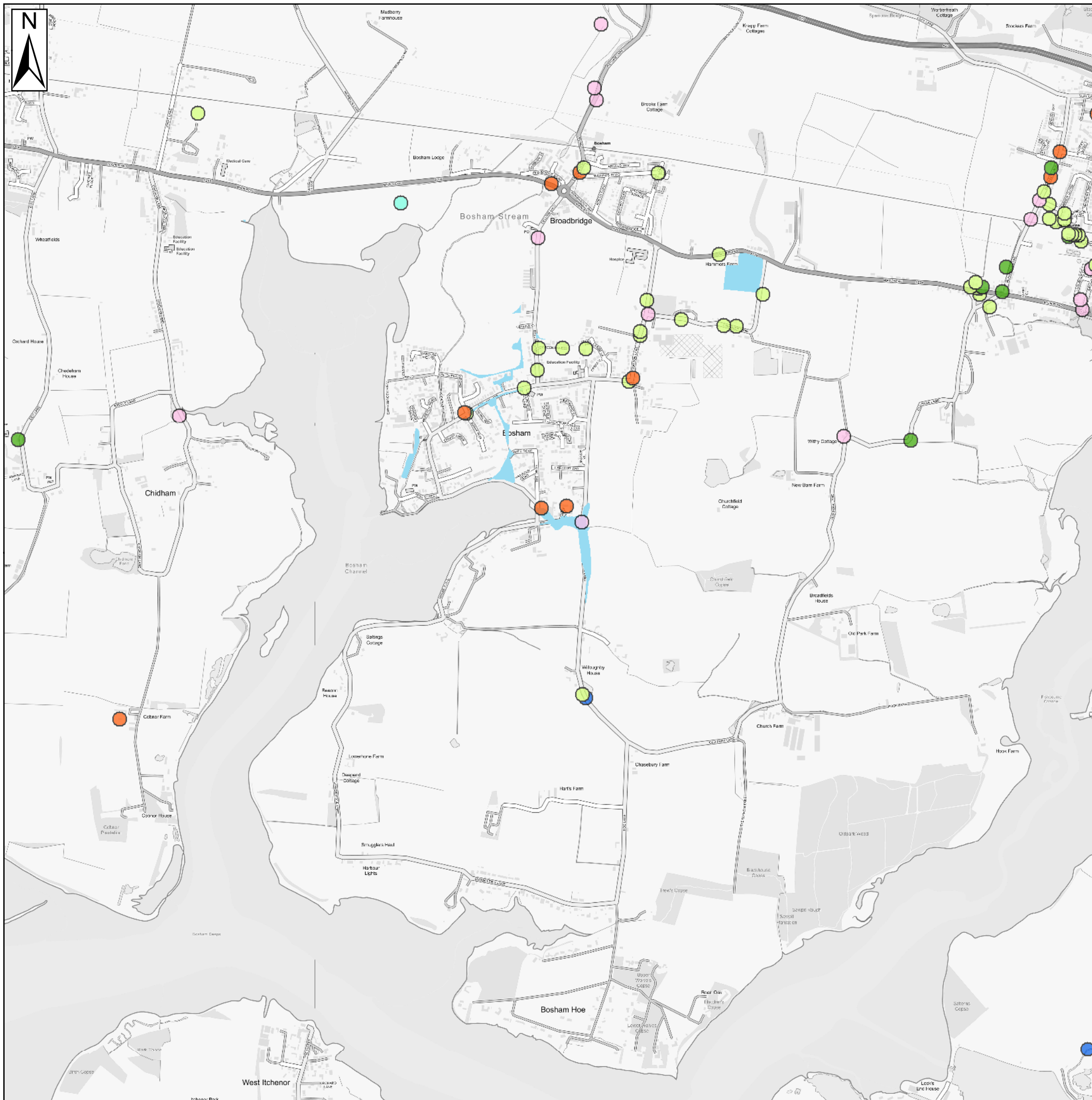
Contains Ordnance Survey data © Crown copyright and database right 2022.  
Contains public sector information licensed under the Open Government Licence v3.0.

## CHICHESTER DISTRICT COUNCIL SFRA: APPENDIX B - HISTORIC FLOODING

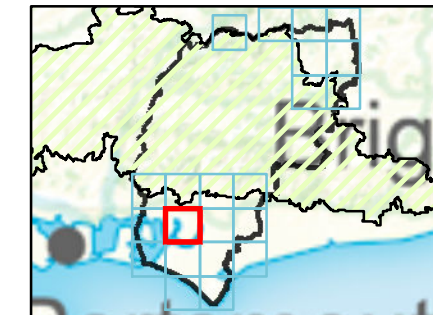
This document is the property of Jeremy Benn Associates Ltd. It shall not be reproduced in whole or in part, nor disclosed to a third party, without the permission of Jeremy Benn







### Key Plan



### Legend

- Chichester District
- EA Recorded flood outline
- WSSCC recorded flood incidents**
- Source of Flooding**
- River
- Coastal
- Tidal
- Drainage (Sewer or Surface Water)
- Failure
- Unknown
- Other

### Notes

The Historic Flood Map shows the recorded incidents and flood outlines provided by West Sussex County Council and Environment Agency.

Flooding incidents provided have been categorised based upon the details provided in the records. Unknown flood points could not be determined from the information provided, and therefore could be from a number of sources.

Please note that not all historical records may be shown on this map, and that it is therefore advised you contact the Environment Agency or West Sussex County Council for updated information.



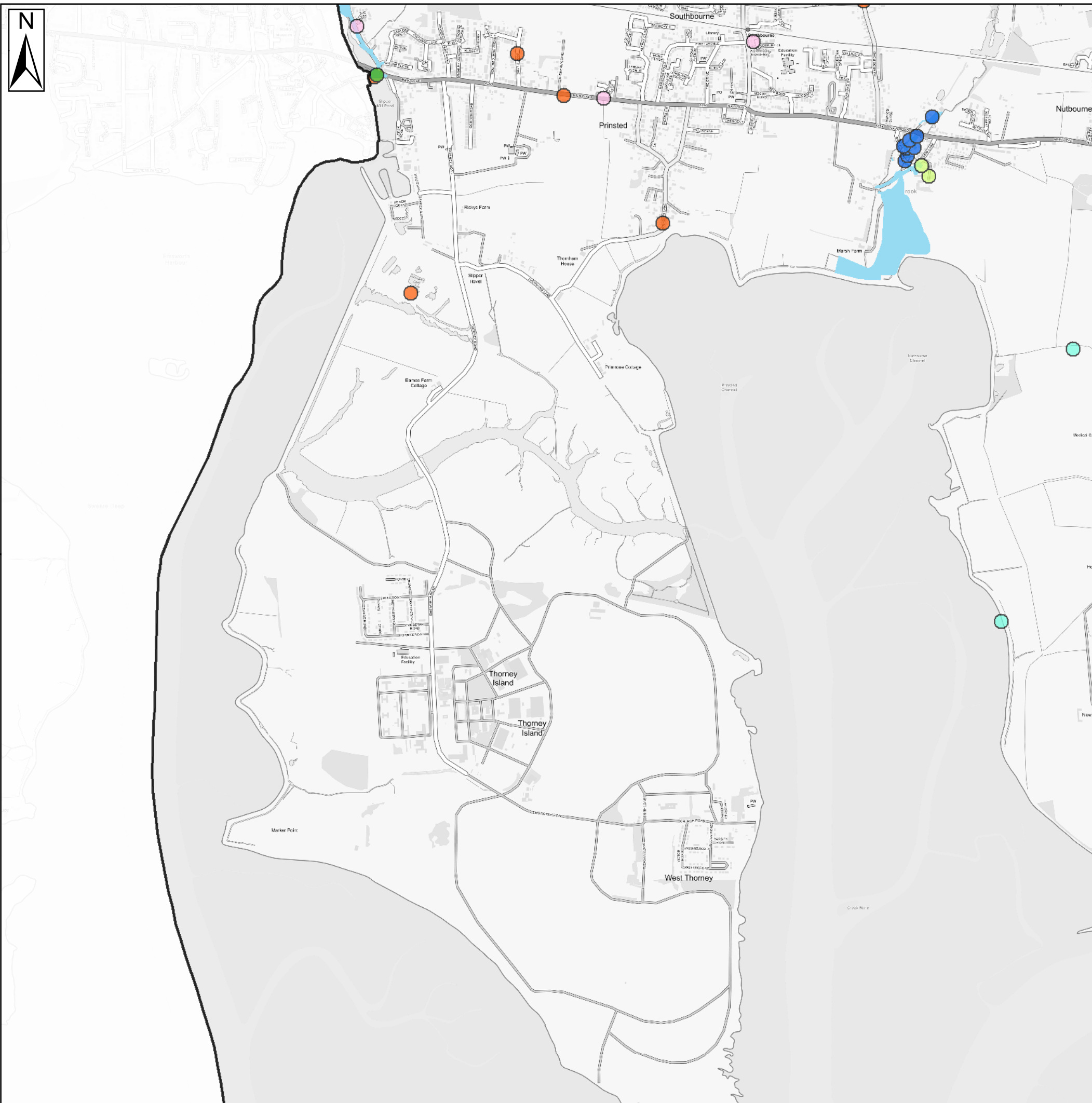
Contains Ordnance Survey data © Crown copyright and database right 2022.  
Contains public sector information licensed under the Open Government Licence v3.0.

## CHICHESTER DISTRICT COUNCIL SFRA: APPENDIX B - HISTORIC FLOODING

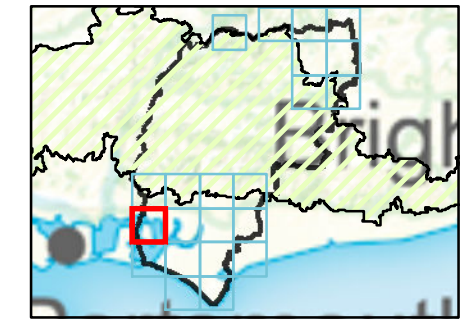
This document is the property of Jeremy Benn Associates Ltd. It shall not be reproduced in whole or in part, nor disclosed to a third party, without the permission of Jeremy Benn







### Key Plan



### Legend

- Chichester District
- EA Recorded flood outline
- WSSCC recorded flood incidents**
- Source of Flooding**
- River
- Coastal
- Tidal
- Drainage (Sewer or Surface Water)
- Failure
- Unknown
- Other

### Notes

The Historic Flood Map shows the recorded incidents and flood outlines provided by West Sussex County Council and Environment Agency.

Flooding incidents provided have been categorised based upon the details provided in the records. Unknown flood points could not be determined from the information provided, and therefore could be from a number of sources.

Please note that not all historical records may be shown on this map, and that it is therefore advised you contact the Environment Agency or West Sussex County Council for updated information.



Contains Ordnance Survey data © Crown copyright and database right 2022.  
Contains public sector information licensed under the Open Government Licence v3.0.

## CHICHESTER DISTRICT COUNCIL SFRA: APPENDIX B - HISTORIC FLOODING

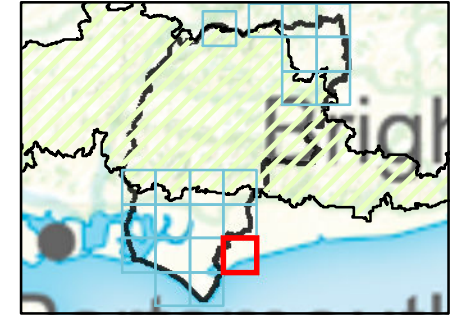
This document is the property of Jeremy Benn Associates Ltd. It shall not be reproduced in whole or in part, nor disclosed to a third party, without the permission of Jeremy Benn







**Key Plan**



**Legend**

- Chichester District
- WSSCC recorded flood incidents**
- Source of Flooding**
- River
- Coastal
- Tidal
- Drainage (Sewer or Surface Water)
- Failure
- Unknown
- Other

**Notes**

The Historic Flood Map shows the recorded incidents and flood outlines provided by West Sussex County Council and Environment Agency.

Flooding incidents provided have been categorised based upon the details provided in the records. Unknown flood points could not be determined from the information provided, and therefore could be from a number of sources.

Please note that not all historical records may be shown on this map, and that it is therefore advised you contact the Environment Agency or West Sussex County Council for updated information.



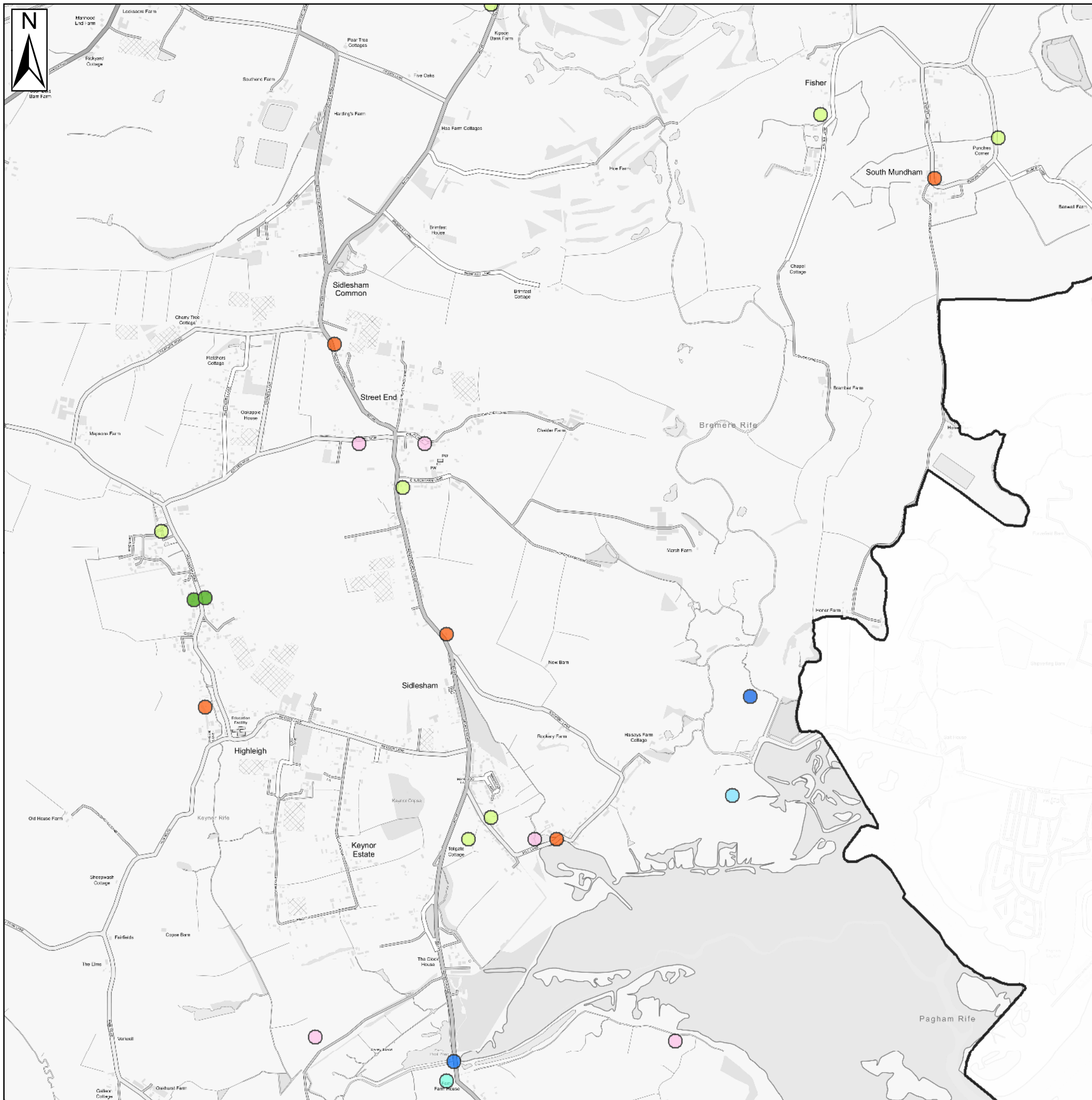
Contains Ordnance Survey data © Crown copyright and database right 2022.  
Contains public sector information licensed under the Open Government Licence v3.0.

**CHICHESTER DISTRICT COUNCIL**  
**SFRA: APPENDIX B - HISTORIC FLOODING**

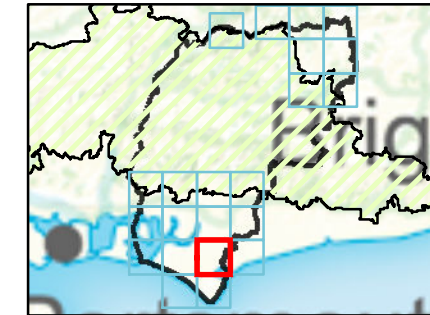
This document is the property of Jeremy Benn Associates Ltd. It shall not be reproduced in whole or in part, nor disclosed to a third party, without the permission of Jeremy Benn















### Key Plan



### Legend

-  Chichester District
- WSSC recorded flood incidents**
- Source of Flooding**
-  River
-  Coastal
-  Tidal
-  Drainage (Sewer or Surface Water)
-  Failure
-  Unknown
-  Other

### Notes

The Historic Flood Map shows the recorded incidents and flood outlines provided by West Sussex County Council and Environment Agency.

Flooding incidents provided have been categorised based upon the details provided in the records. Unknown flood points could not be determined from the information provided, and therefore could be from a number of sources.

Please note that not all historical records may be shown on this map, and that it is therefore advised you contact the Environment Agency or West Sussex County Council for updated information.



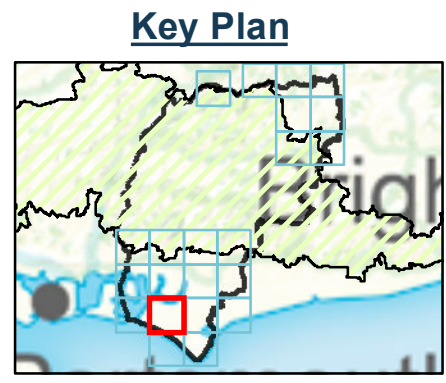
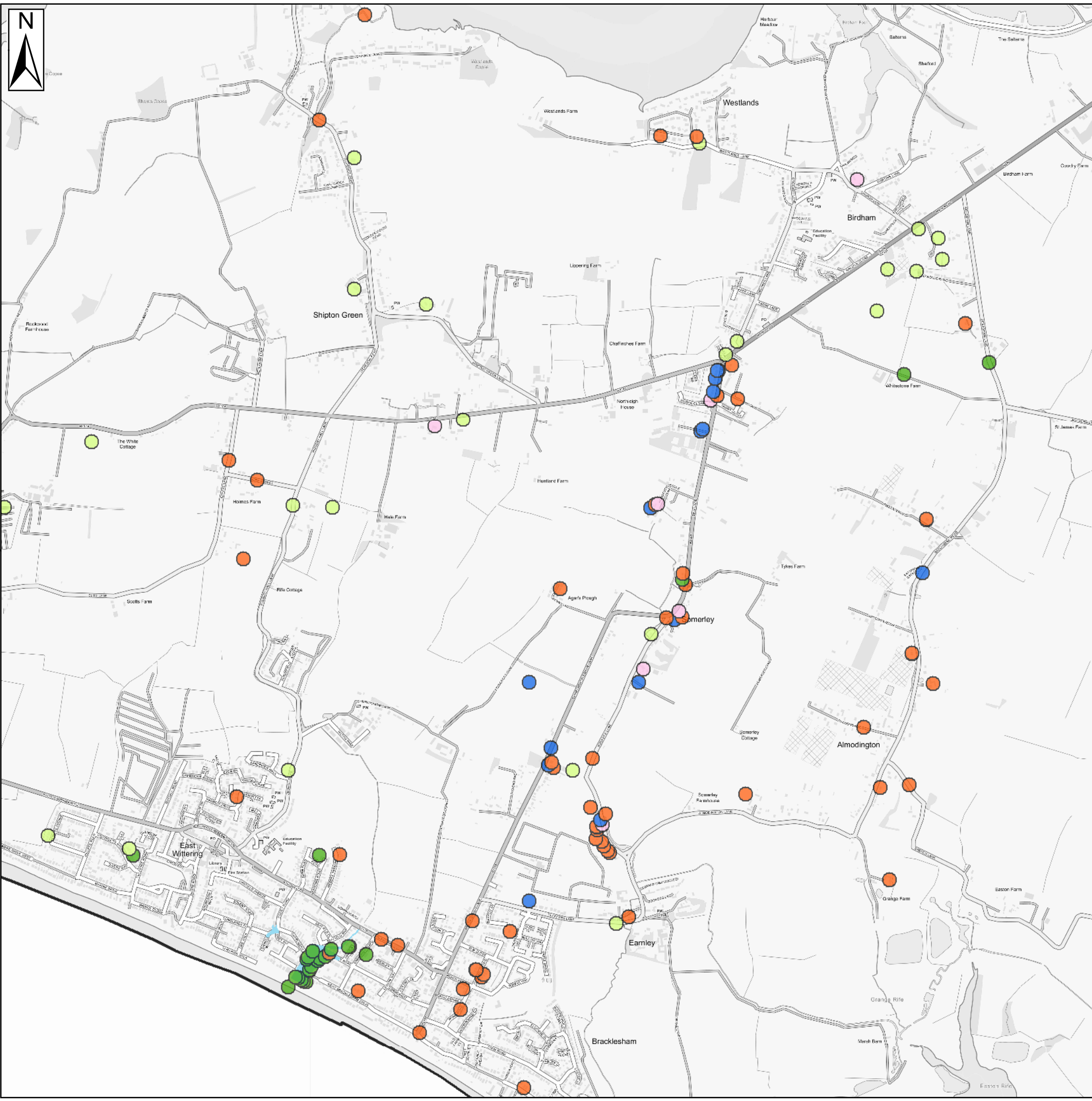
Contains Ordnance Survey data © Crown copyright and database right 2022.  
Contains public sector information licensed under the Open Government Licence v3.0.

## CHICHESTER DISTRICT COUNCIL SFRA: APPENDIX B - HISTORIC FLOODING

This document is the property of Jeremy Benn Associates Ltd. It shall not be reproduced in whole or in part, nor disclosed to a third party, without the permission of Jeremy Benn







**Legend**

- Chichester District
- EA Recorded flood outline
- WSSCC recorded flood incidents**
- Source of Flooding**
- River
- Coastal
- Tidal
- Drainage (Sewer or Surface Water)
- Failure
- Unknown
- Other

**Notes**

The Historic Flood Map shows the recorded incidents and flood outlines provided by West Sussex County Council and Environment Agency.

Flooding incidents provided have been categorised based upon the details provided in the records. Unknown flood points could not be determined from the information provided, and therefore could be from a number of sources.

Please note that not all historical records may be shown on this map, and that it is therefore advised you contact the Environment Agency or West Sussex County Council for updated information.



Contains Ordnance Survey data © Crown copyright and database right 2022.  
Contains public sector information licensed under the Open Government Licence v3.0.

**CHICHESTER DISTRICT COUNCIL**  
**SFRA: APPENDIX B - HISTORIC FLOODING**

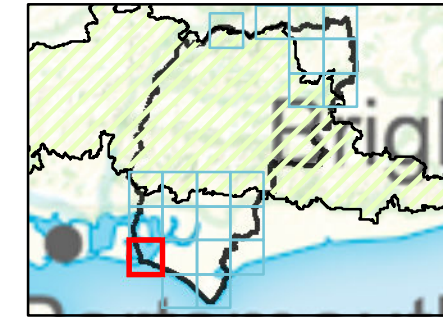
This document is the property of Jeremy Benn Associates Ltd. It shall not be reproduced in whole or in part, nor disclosed to a third party, without the permission of Jeremy Benn







### Key Plan



### Legend

Chichester District

#### WSSCC recorded flood incidents

##### Source of Flooding

- River
- Coastal
- Tidal
- Drainage (Sewer or Surface Water)
- Failure
- Unknown
- Other

### Notes

The Historic Flood Map shows the recorded incidents and flood outlines provided by West Sussex County Council and Environment Agency.

Flooding incidents provided have been categorised based upon the details provided in the records. Unknown flood points could not be determined from the information provided, and therefore could be from a number of sources.

Please note that not all historical records may be shown on this map, and that it is therefore advised you contact the Environment Agency or West Sussex County Council for updated information.



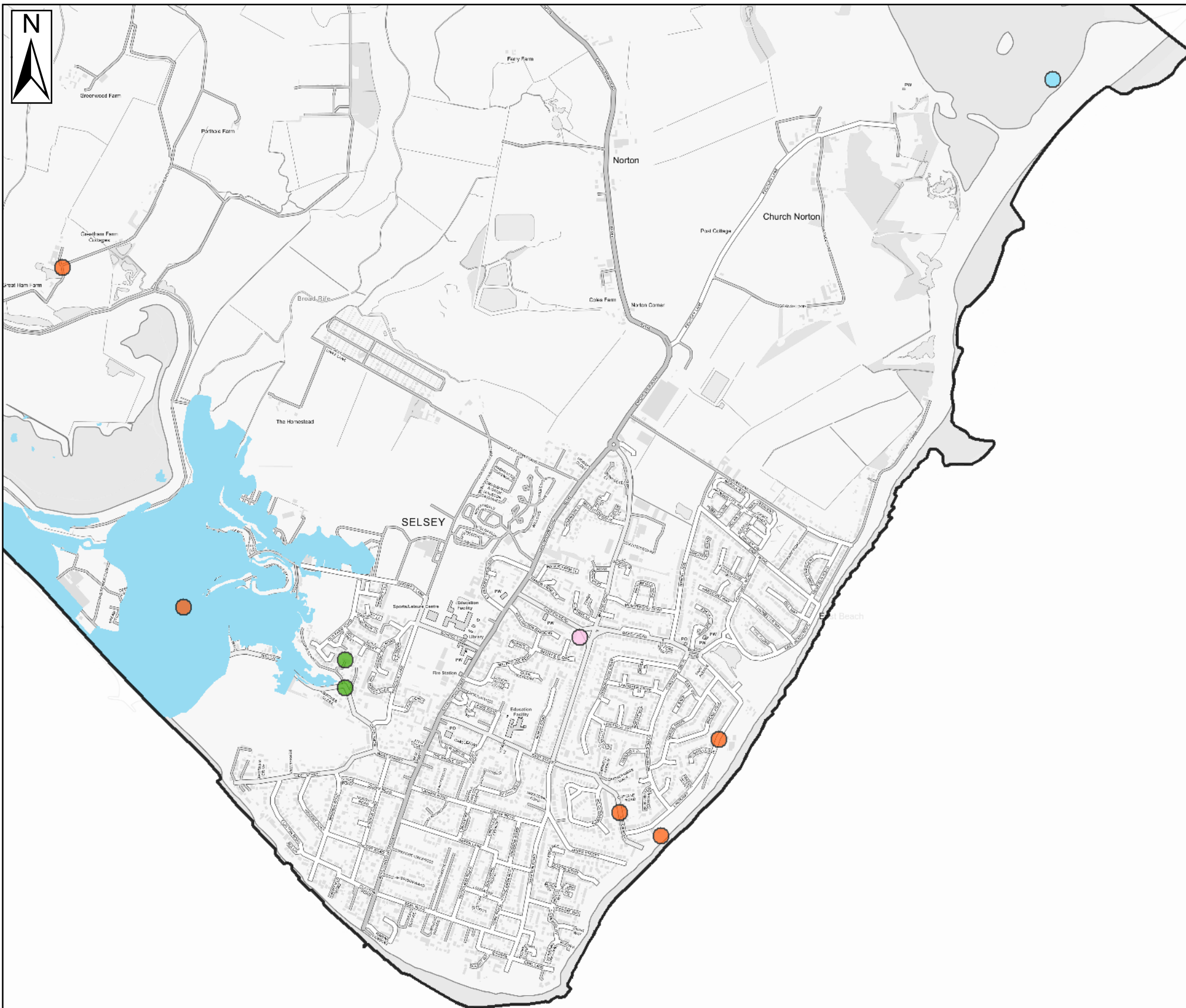
Contains Ordnance Survey data © Crown copyright and database right 2022.  
Contains public sector information licensed under the Open Government Licence v3.0.

## CHICHESTER DISTRICT COUNCIL SFRA: APPENDIX B - HISTORIC FLOODING

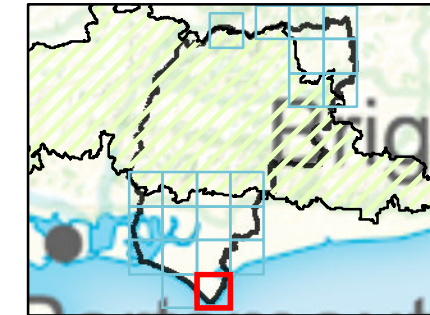
This document is the property of Jeremy Benn Associates Ltd. It shall not be reproduced in whole or in part, nor disclosed to a third party, without the permission of Jeremy Benn







### Key Plan



### Legend

- Chichester District
- EA Recorded flood outline
- WSSCC recorded flood incidents**
- Source of Flooding**
- River
- Coastal
- Tidal
- Drainage (Sewer or Surface Water)
- Failure
- Unknown
- Other

### Notes

The Historic Flood Map shows the recorded incidents and flood outlines provided by West Sussex County Council and Environment Agency.

Flooding incidents provided have been categorised based upon the details provided in the records. Unknown flood points could not be determined from the information provided, and therefore could be from a number of sources.

Please note that not all historical records may be shown on this map, and that it is therefore advised you contact the Environment Agency or West Sussex County Council for updated information.



Contains Ordnance Survey data © Crown copyright and database right 2022.  
Contains public sector information licensed under the Open Government Licence v3.0.

## CHICHESTER DISTRICT COUNCIL SFRA: APPENDIX B - HISTORIC FLOODING

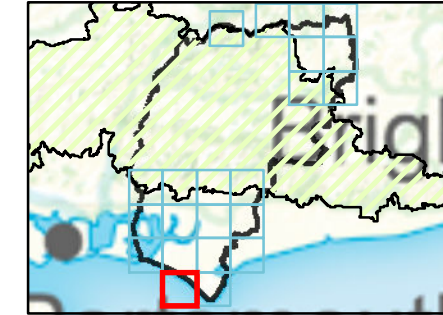
This document is the property of Jeremy Benn Associates Ltd. It shall not be reproduced in whole or in part, nor disclosed to a third party, without the permission of Jeremy Benn







### Key Plan



### Legend

- Chichester District
- EA Recorded flood outline
- WSSCC recorded flood incidents**
- Source of Flooding**
- River
- Coastal
- Tidal
- Drainage (Sewer or Surface Water)
- Failure
- Unknown
- Other

### Notes

The Historic Flood Map shows the recorded incidents and flood outlines provided by West Sussex County Council and Environment Agency.

Flooding incidents provided have been categorised based upon the details provided in the records. Unknown flood points could not be determined from the information provided, and therefore could be from a number of sources.

Please note that not all historical records may be shown on this map, and that it is therefore advised you contact the Environment Agency or West Sussex County Council for updated information.



Contains Ordnance Survey data © Crown copyright and database right 2022.  
Contains public sector information licensed under the Open Government Licence v3.0.

## CHICHESTER DISTRICT COUNCIL

### SFRA: APPENDIX B - HISTORIC FLOODING

This document is the property of Jeremy Benn Associates Ltd. It shall not be reproduced in whole or in part, nor disclosed to a third party, without the permission of Jeremy Benn

