

Key Plan



Legend

- Chichester District
 - South Downs National Park
 - Flood Zone 3a
- Fluvial extents**
- 1% AEP plus 25% 35% CC
 - 1% AEP year plus 64% CC
 - 1% AEP year plus 35% CC
 - Flood Zone 2 - proxy for climate change
- Tidal extents**
- 0.5% AEP 2091 Higher Central allowance
 - 0.5% AEP 2091 Upper End allowance
 - 0.5% AEP 2121 Higher Central allowance
 - 0.5% AEP 2121 Upper End allowance
 - 0.5% AEP 2100 H++ allowance

Notes

Where there is no fluvial model available, Flood Zone 2 has been used to provide indicative information on climate change. Detailed hydraulic modelling using topographic survey would be required at a site-specific level to confirm the flood risk to these sites.



Contains Ordnance Survey data © Crown copyright and database right 2022.
Contains public sector information licensed under the Open Government Licence v3.0.

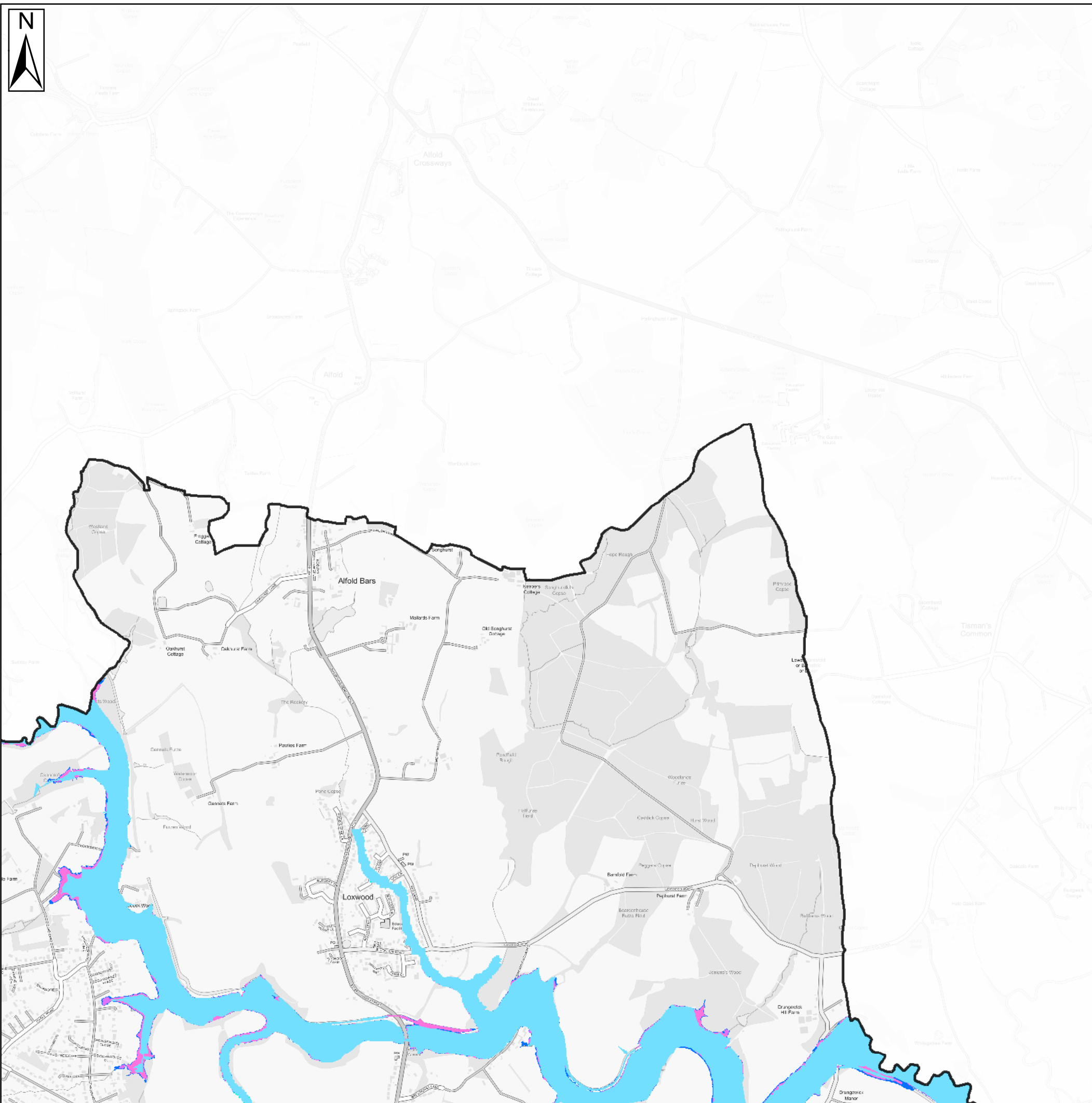
CHICHESTER DISTRICT COUNCIL

SFRA: APPENDIX E
FLUVIAL AND TIDAL CLIMATE CHANGE

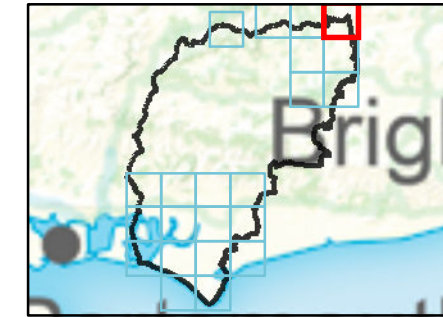
This document is the property of Jeremy Benn Associates Ltd. It shall not be reproduced in whole or in part, nor disclosed to a third party, without the permission of Jeremy Benn Associates Ltd.



PORTSMOUTH to	
Bilbao	24 hrs
Caen	6-9 hrs
Guernsey	10 hrs
Jersey	11 hrs
La Havre	8 hrs
Santander	24-32 hrs
St Malo	11 hrs



Key Plan



Legend

- Chichester District
- South Downs National Park
- Flood Zone 3a

Fluvial return periods

- 1% AEP plus 25% CC
- 1% AEP year plus 35% CC
- 1% AEP year plus 64% CC
- Flood Zone 2 - proxy for climate change

Tidal

- 0.5% AEP 2091 Higher Central allowance
- 0.5% AEP 2091 Upper End allowance
- 0.5% AEP 2121 Higher Central allowance
- 0.5% AEP 2121 Upper End allowance
- 0.5% AEP 2100 H++ allowance

Notes

Where there is no fluvial model available, Flood Zone 2 has been used to provide indicative information on climate change. Detailed hydraulic modelling using topographic survey would be required at a site-specific level to confirm the flood risk to these sites.

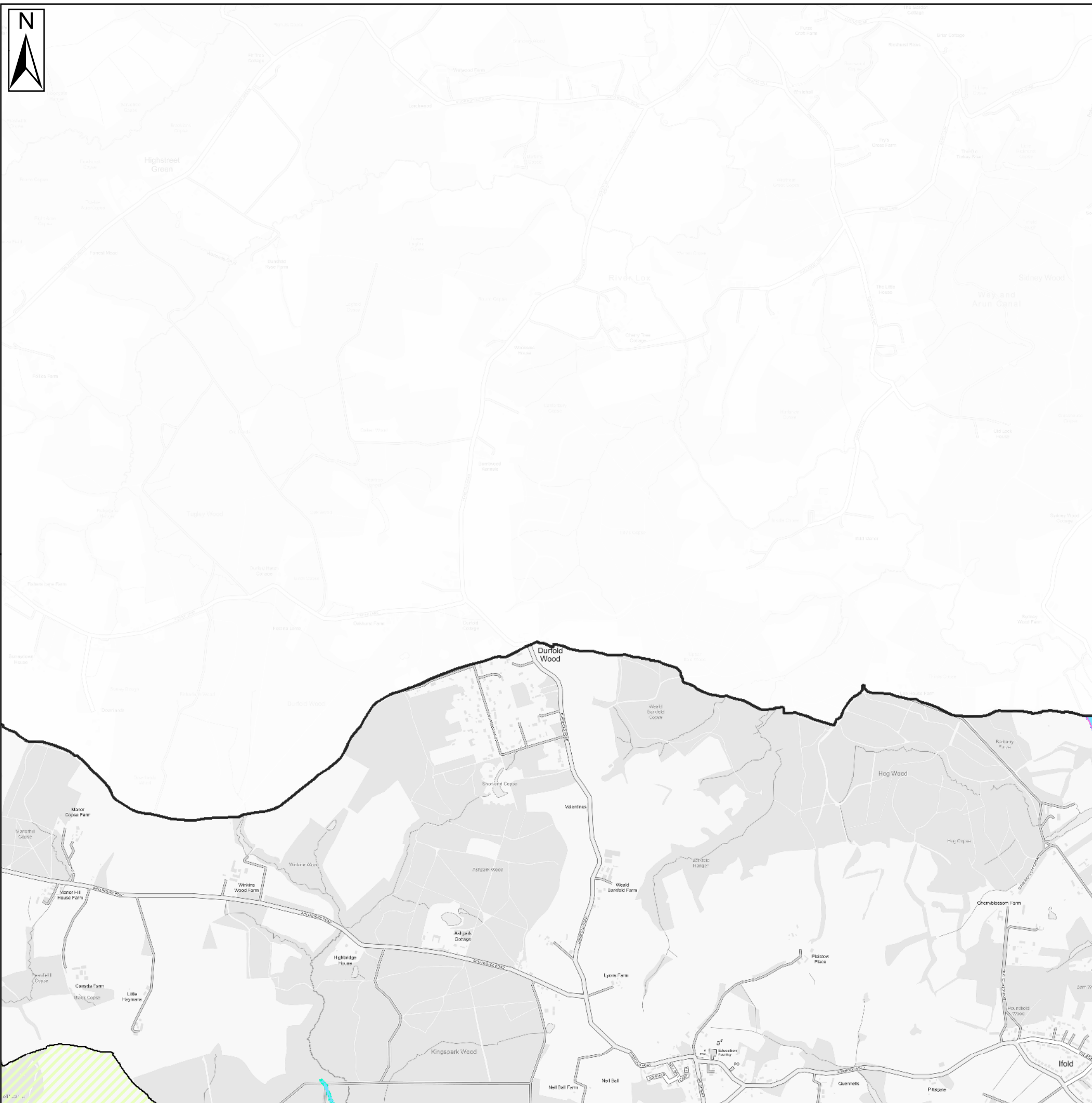


Contains Ordnance Survey data © Crown copyright and database right 2022.
Contains public sector information licensed under the Open Government Licence v3.0.

**CHICHESTER DISTRICT COUNCIL
SFRA: APPENDIX E - CLIMATE CHANGE**

This document is the property of Jeremy Benn Associates Ltd. It shall not be reproduced in whole or in part, nor disclosed to a third party, without the permission of Jeremy Benn

















Key Plan



Legend

-  Chichester District
-  South Downs National Park
-  Flood Zone 3a
- Fluvial return periods**
-  1% AEP plus 25% CC
-  1% AEP year plus 35% CC
-  1% AEP year plus 64% CC
-  Flood Zone 2 - proxy for climate change
- Tidal**
-  0.5% AEP 2091 Higher Central allowance
-  0.5% AEP 2091 Upper End allowance
-  0.5% AEP 2121 Higher Central allowance
-  0.5% AEP 2121 Upper End allowance
-  0.5% AEP 2100 H++ allowance

Notes

Where there is no fluvial model available, Flood Zone 2 has been used to provide indicative information on climate change. Detailed hydraulic modelling using topographic survey would be required at a site-specific level to confirm the flood risk to these sites.

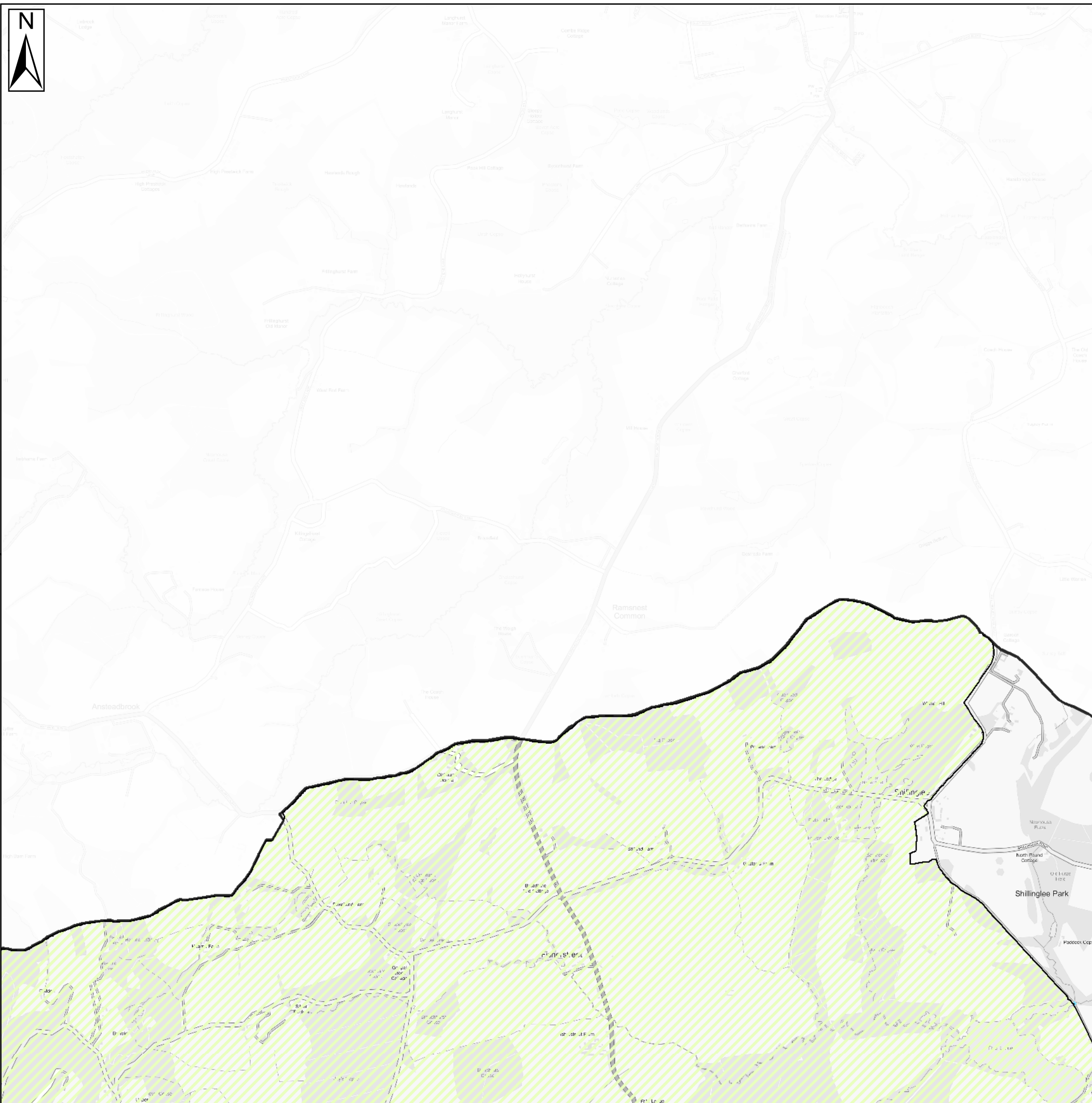


Contains Ordnance Survey data © Crown copyright and database right 2022.
Contains public sector information licensed under the Open Government Licence v3.0.

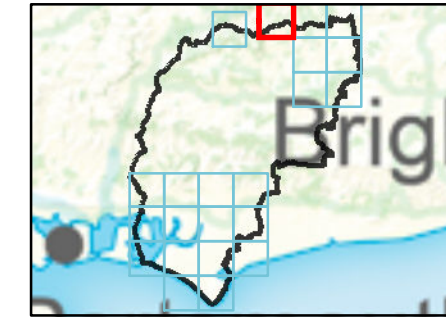
CHICHESTER DISTRICT COUNCIL
SFRA: APPENDIX E - CLIMATE CHANGE

This document is the property of Jeremy Benn Associates Ltd. It shall not be reproduced in whole or in part, nor disclosed to a third party, without the permission of Jeremy Benn

















Key Plan



Legend

-  Chichester District
-  South Downs National Park
-  Flood Zone 3a
- Fluvial return periods**
-  1% AEP plus 25% CC
-  1% AEP year plus 35% CC
-  1% AEP year plus 64% CC
-  Flood Zone 2 - proxy for climate change
- Tidal**
-  0.5% AEP 2091 Higher Central allowance
-  0.5% AEP 2091 Upper End allowance
-  0.5% AEP 2121 Higher Central allowance
-  0.5% AEP 2121 Upper End allowance
-  0.5% AEP 2100 H++ allowance

Notes

Where there is no fluvial model available, Flood Zone 2 has been used to provide indicative information on climate change. Detailed hydraulic modelling using topographic survey would be required at a site-specific level to confirm the flood risk to these sites.

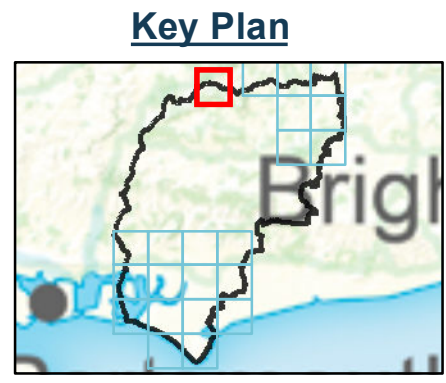
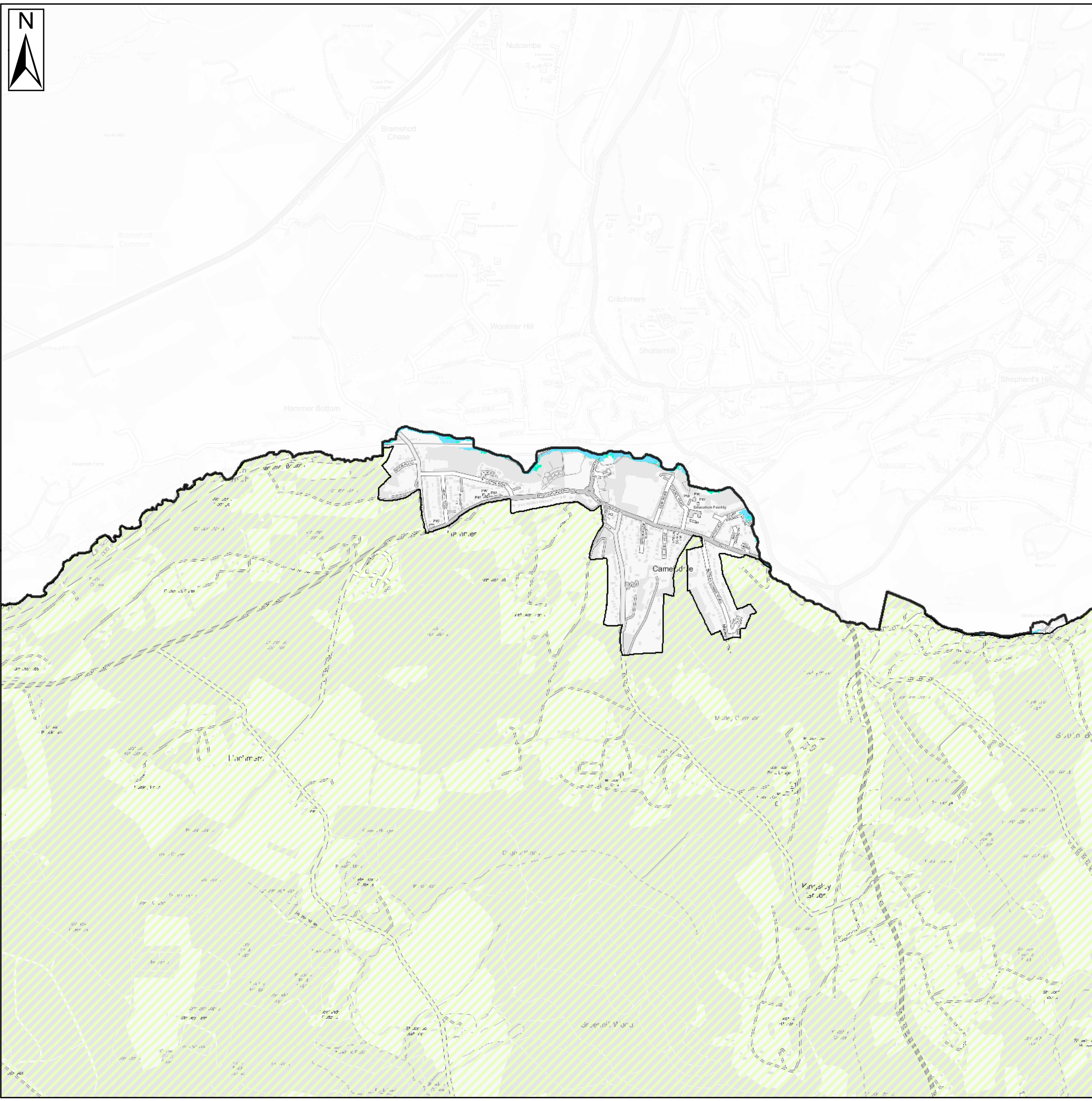


Contains Ordnance Survey data © Crown copyright and database right 2022.
Contains public sector information licensed under the Open Government Licence v3.0.

CHICHESTER DISTRICT COUNCIL
SFRA: APPENDIX E - CLIMATE CHANGE

This document is the property of Jeremy Benn Associates Ltd. It shall not be reproduced in whole or in part, nor disclosed to a third party, without the permission of Jeremy Benn





Legend

- Chichester District
 - South Downs National Park
 - Flood Zone 3a
- Fluvial return periods**
- 1% AEP plus 25% CC
 - 1% AEP year plus 35% CC
 - 1% AEP year plus 64% CC
 - Flood Zone 2 - proxy for climate change
- Tidal**
- 0.5% AEP 2091 Higher Central allowance
 - 0.5% AEP 2091 Upper End allowance
 - 0.5% AEP 2121 Higher Central allowance
 - 0.5% AEP 2121 Upper End allowance
 - 0.5% AEP 2100 H++ allowance

Notes

Where there is no fluvial model available, Flood Zone 2 has been used to provide indicative information on climate change. Detailed hydraulic modelling using topographic survey would be required at a site-specific level to confirm the flood risk to these sites.

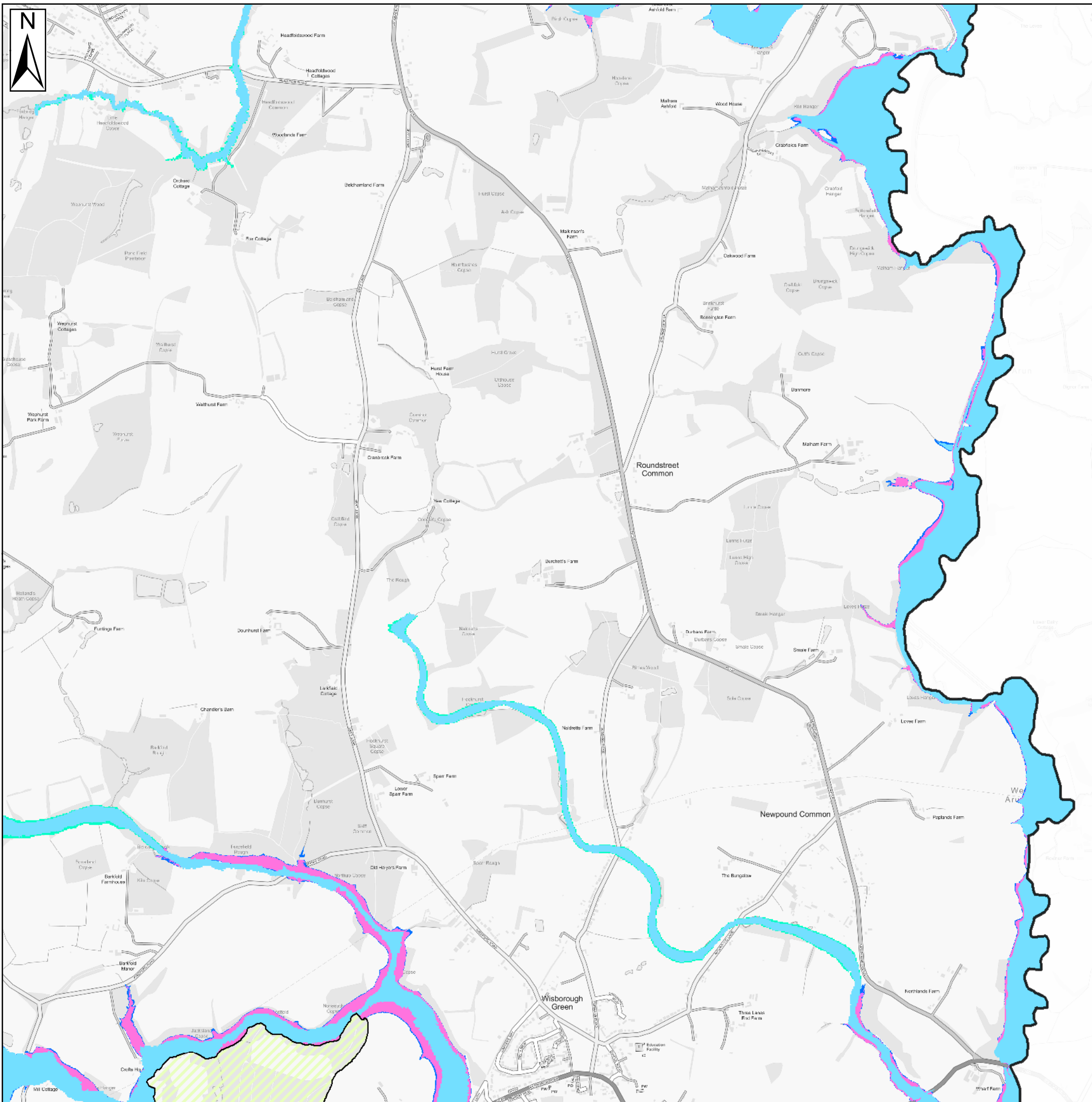


Contains Ordnance Survey data © Crown copyright and database right 2022.
Contains public sector information licensed under the Open Government Licence v3.0.

CHICHESTER DISTRICT COUNCIL
SFRA: APPENDIX E - CLIMATE CHANGE

This document is the property of Jeremy Benn Associates Ltd. It shall not be reproduced in whole or in part, nor disclosed to a third party, without the permission of Jeremy Benn





Legend

- Chichester District
 - South Downs National Park
 - Flood Zone 3a
- Fluvial return periods**
- 1% AEP plus 25% CC
 - 1% AEP year plus 35% CC
 - 1% AEP year plus 64% CC
 - Flood Zone 2 - proxy for climate change
- Tidal**
- 0.5% AEP 2091 Higher Central allowance
 - 0.5% AEP 2091 Upper End allowance
 - 0.5% AEP 2121 Higher Central allowance
 - 0.5% AEP 2121 Upper End allowance
 - 0.5% AEP 2100 H++ allowance

Notes

Where there is no fluvial model available, Flood Zone 2 has been used to provide indicative information on climate change. Detailed hydraulic modelling using topographic survey would be required at a site-specific level to confirm the flood risk to these sites.

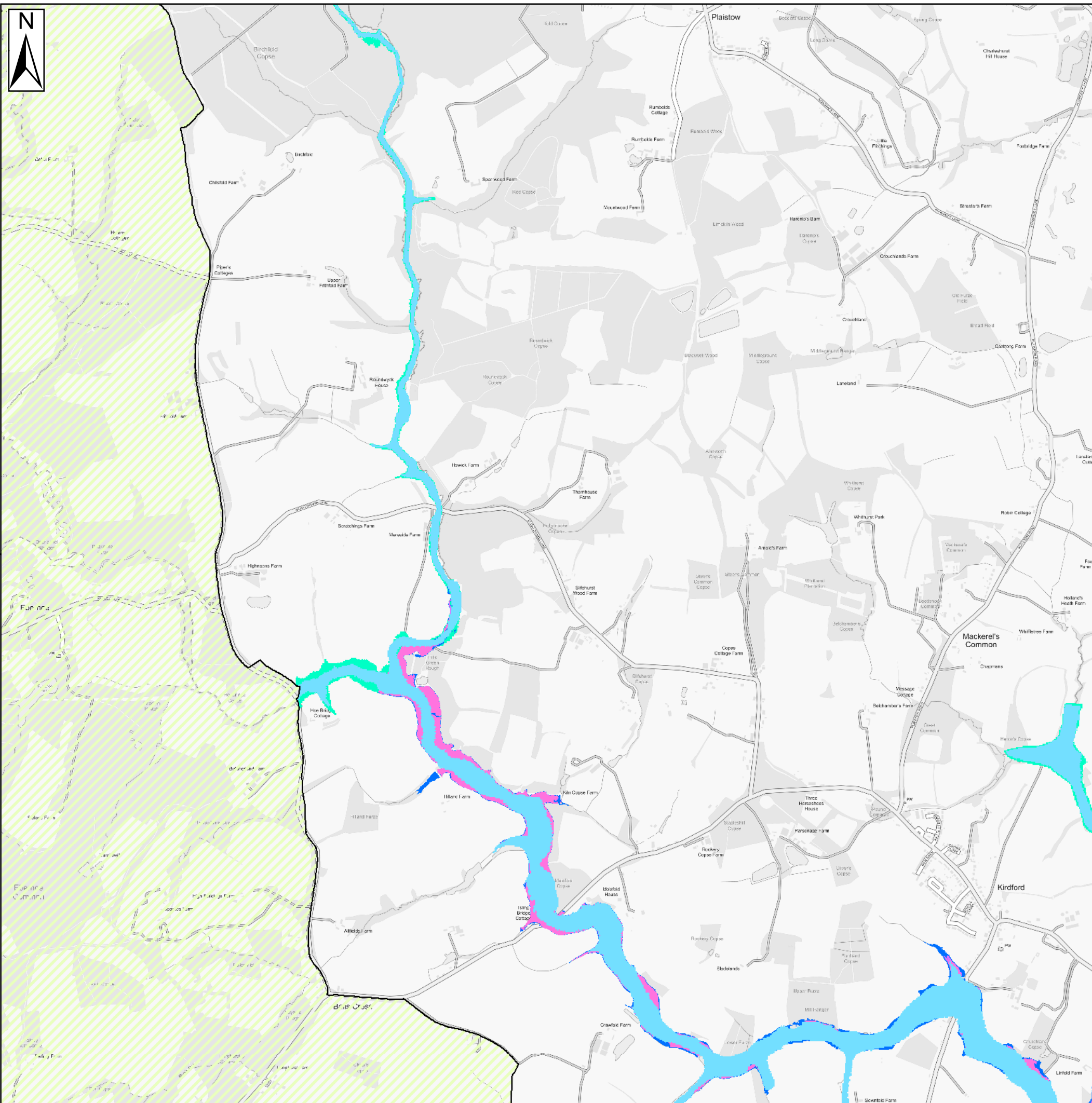


Contains Ordnance Survey data © Crown copyright and database right 2022.
Contains public sector information licensed under the Open Government Licence v3.0.

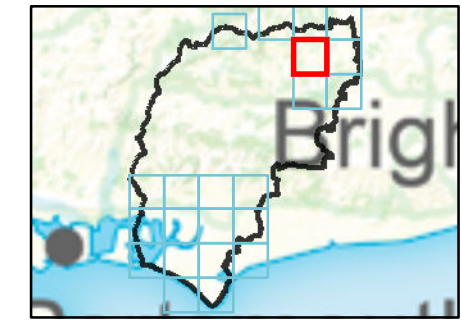
CHICHESTER DISTRICT COUNCIL
SFRA: APPENDIX E - CLIMATE CHANGE

This document is the property of Jeremy Benn Associates Ltd. It shall not be reproduced in whole or in part, nor disclosed to a third party, without the permission of Jeremy Benn

















Key Plan



Legend

-  Chichester District
 -  South Downs National Park
 -  Flood Zone 3a
- Fluvial return periods**
-  1% AEP plus 25% CC
 -  1% AEP year plus 35% CC
 -  1% AEP year plus 64% CC
 -  Flood Zone 2 - proxy for climate change
- Tidal**
-  0.5% AEP 2091 Higher Central allowance
 -  0.5% AEP 2091 Upper End allowance
 -  0.5% AEP 2121 Higher Central allowance
 -  0.5% AEP 2121 Upper End allowance
 -  0.5% AEP 2100 H++ allowance

Notes

Where there is no fluvial model available, Flood Zone 2 has been used to provide indicative information on climate change. Detailed hydraulic modelling using topographic survey would be required at a site-specific level to confirm the flood risk to these sites.

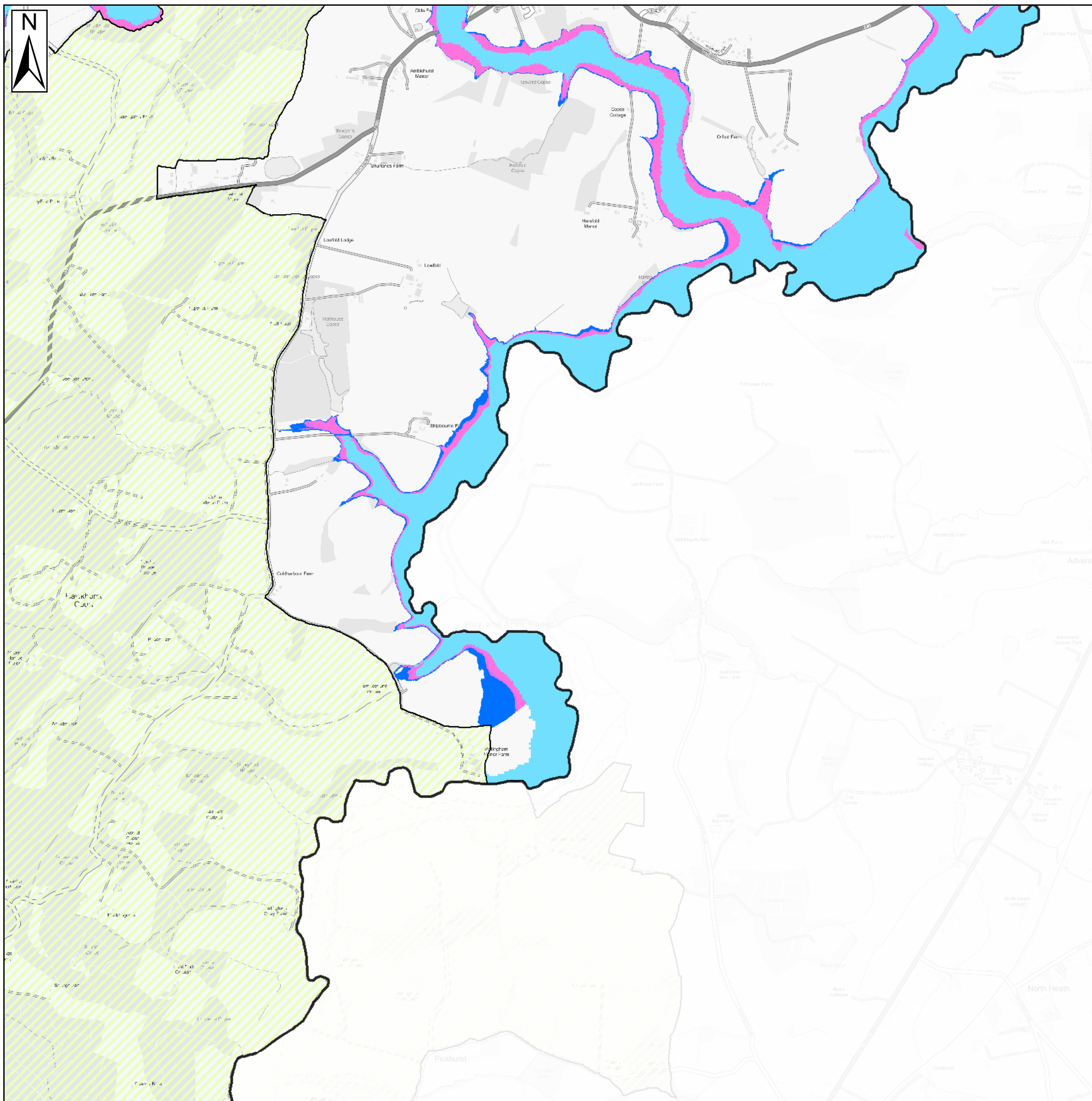


Contains Ordnance Survey data © Crown copyright and database right 2022.
Contains public sector information licensed under the Open Government Licence v3.0.

CHICHESTER DISTRICT COUNCIL
SFRA: APPENDIX E - CLIMATE CHANGE

This document is the property of Jeremy Benn Associates Ltd. It shall not be reproduced in whole or in part, nor disclosed to a third party, without the permission of Jeremy Benn





Key Plan



Legend

- Chichester District
- South Downs National Park
- Flood Zone 3a

Fluvial return periods

- 1% AEP plus 25% CC
- 1% AEP year plus 35% CC
- 1% AEP year plus 64% CC
- Flood Zone 2 - proxy for climate change

Tidal

- 0.5% AEP 2091 Higher Central allowance
- 0.5% AEP 2091 Upper End allowance
- 0.5% AEP 2121 Higher Central allowance
- 0.5% AEP 2121 Upper End allowance
- 0.5% AEP 2100 H++ allowance

Notes

Where there is no fluvial model available, Flood Zone 2 has been used to provide indicative information on climate change. Detailed hydraulic modelling using topographic survey would be required at a site-specific level to confirm the flood risk to these sites.

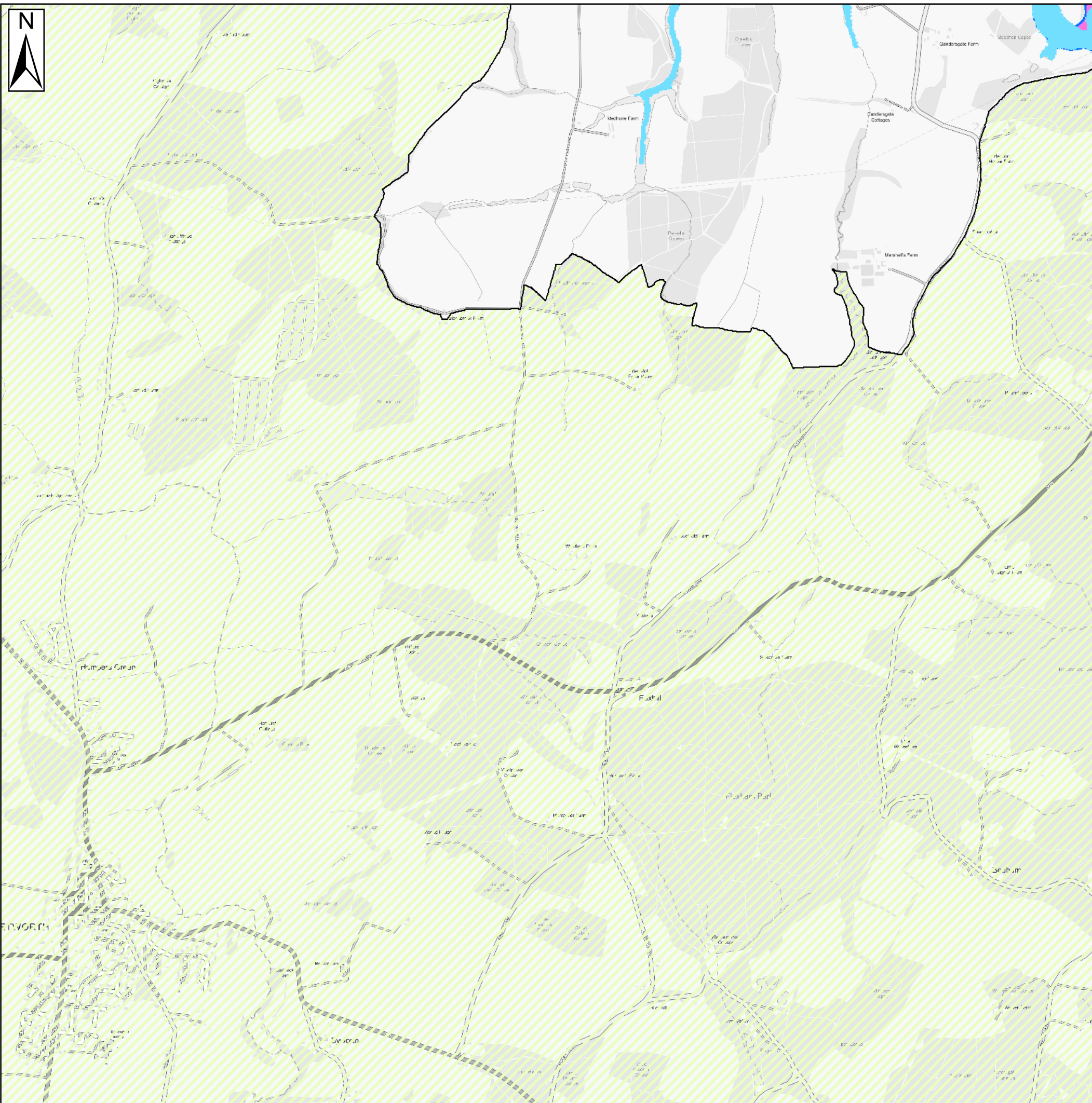


Contains Ordnance Survey data © Crown copyright and database right 2022.
Contains public sector information licensed under the Open Government Licence v3.0.

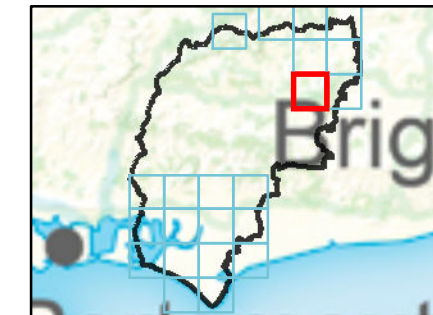
CHICHESTER DISTRICT COUNCIL SFRA: APPENDIX E - CLIMATE CHANGE

This document is the property of Jeremy Benn Associates Ltd. It shall not be reproduced in whole or in part, nor disclosed to a third party, without the permission of Jeremy Benn





Key Plan



Legend

- Chichester District
- South Downs National Park
- Flood Zone 3a
- Fluvial return periods**
- 1% AEP plus 25% CC
- 1% AEP year plus 35% CC
- 1% AEP year plus 64% CC
- Flood Zone 2 - proxy for climate change
- Tidal**
- 0.5% AEP 2091 Higher Central allowance
- 0.5% AEP 2091 Upper End allowance
- 0.5% AEP 2121 Higher Central allowance
- 0.5% AEP 2121 Upper End allowance
- 0.5% AEP 2100 H++ allowance

Notes

Where there is no fluvial model available, Flood Zone 2 has been used to provide indicative information on climate change. Detailed hydraulic modelling using topographic survey would be required at a site-specific level to confirm the flood risk to these sites.

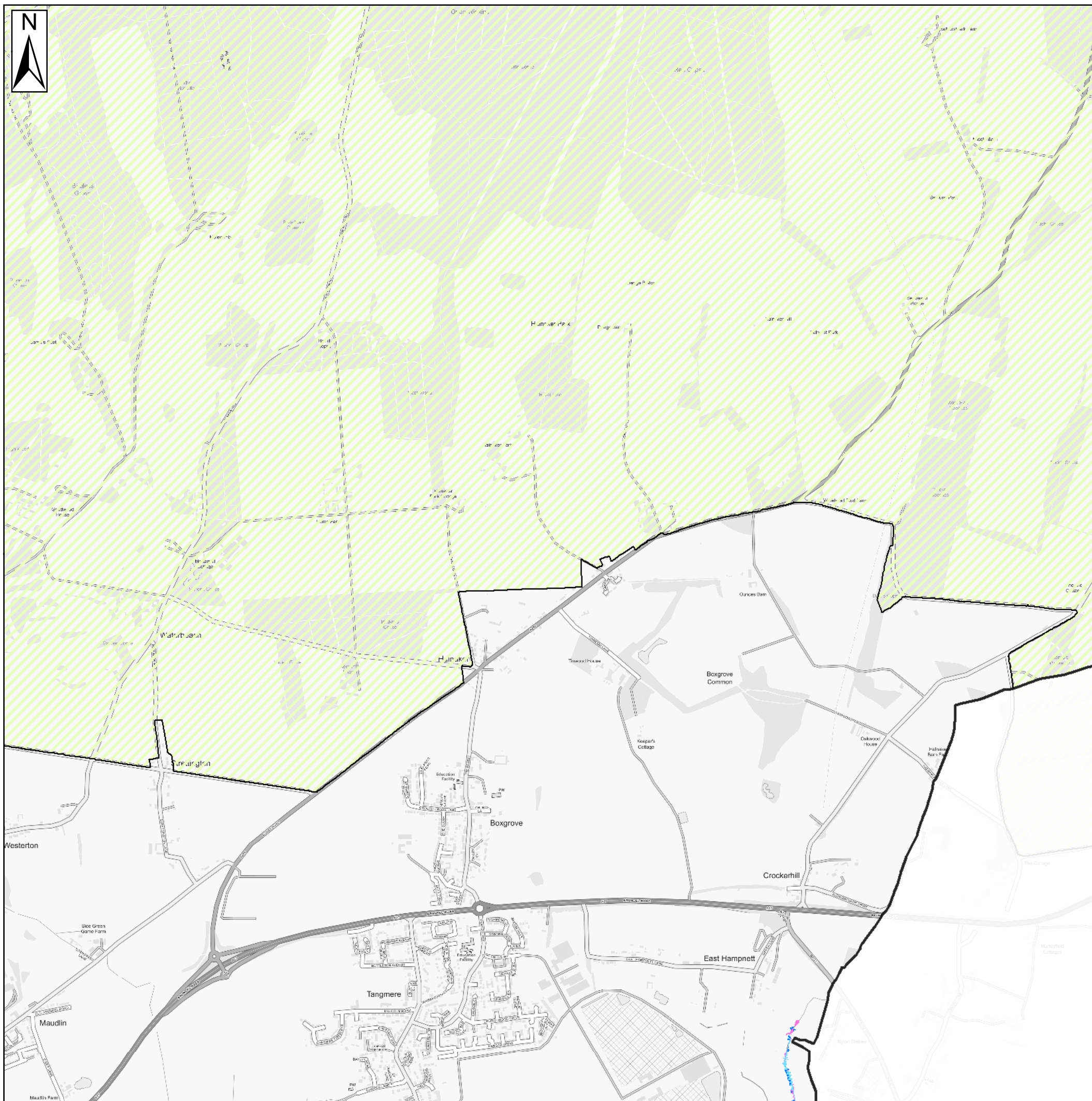


Contains Ordnance Survey data © Crown copyright and database right 2022.
Contains public sector information licensed under the Open Government Licence v3.0.

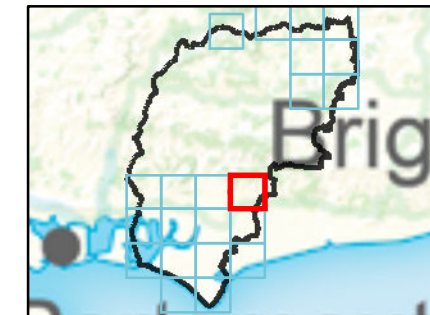
CHICHESTER DISTRICT COUNCIL
SFRA: APPENDIX E - CLIMATE CHANGE

This document is the property of Jeremy Benn Associates Ltd. It shall not be reproduced in whole or in part, nor disclosed to a third party, without the permission of Jeremy Benn





Key Plan



Legend

- Chichester District
- South Downs National Park
- Flood Zone 3a

Fluvial return periods

- 1% AEP plus 25% CC
- 1% AEP year plus 35% CC
- 1% AEP year plus 64% CC
- Flood Zone 2 - proxy for climate change

Tidal

- 0.5% AEP 2091 Higher Central allowance
- 0.5% AEP 2091 Upper End allowance
- 0.5% AEP 2121 Higher Central allowance
- 0.5% AEP 2121 Upper End allowance
- 0.5% AEP 2100 H++ allowance

Notes

Where there is no fluvial model available, Flood Zone 2 has been used to provide indicative information on climate change. Detailed hydraulic modelling using topographic survey would be required at a site-specific level to confirm the flood risk to these sites.

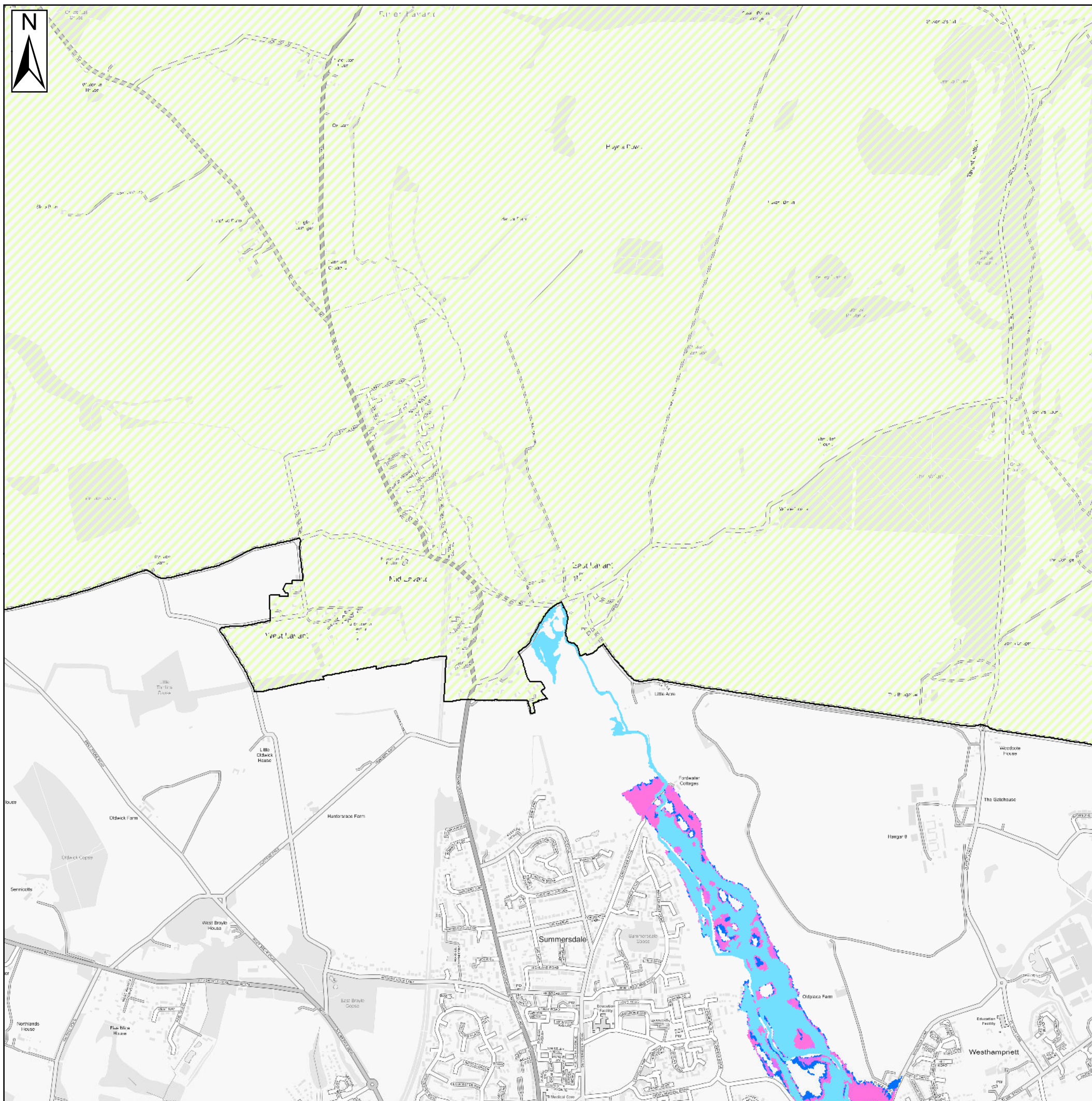


Contains Ordnance Survey data © Crown copyright and database right 2022.
Contains public sector information licensed under the Open Government Licence v3.0.

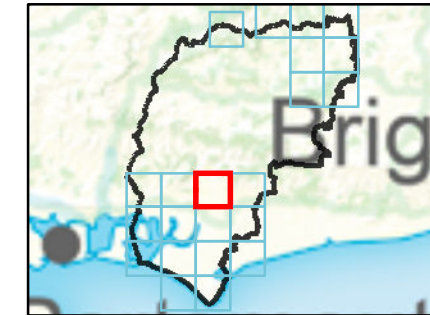
**CHICHESTER DISTRICT COUNCIL
SFRA: APPENDIX E - CLIMATE CHANGE**

This document is the property of Jeremy Benn Associates Ltd. It shall not be reproduced in whole or in part, nor disclosed to a third party, without the permission of Jeremy Benn





Key Plan



Legend

- Chichester District
- South Downs National Park
- Flood Zone 3a

Fluvial return periods

- 1% AEP plus 25% CC
- 1% AEP year plus 35% CC
- 1% AEP year plus 64% CC
- Flood Zone 2 - proxy for climate change

Tidal

- 0.5% AEP 2091 Higher Central allowance
- 0.5% AEP 2091 Upper End allowance
- 0.5% AEP 2121 Higher Central allowance
- 0.5% AEP 2121 Upper End allowance
- 0.5% AEP 2100 H++ allowance

Notes

Where there is no fluvial model available, Flood Zone 2 has been used to provide indicative information on climate change. Detailed hydraulic modelling using topographic survey would be required at a site-specific level to confirm the flood risk to these sites.

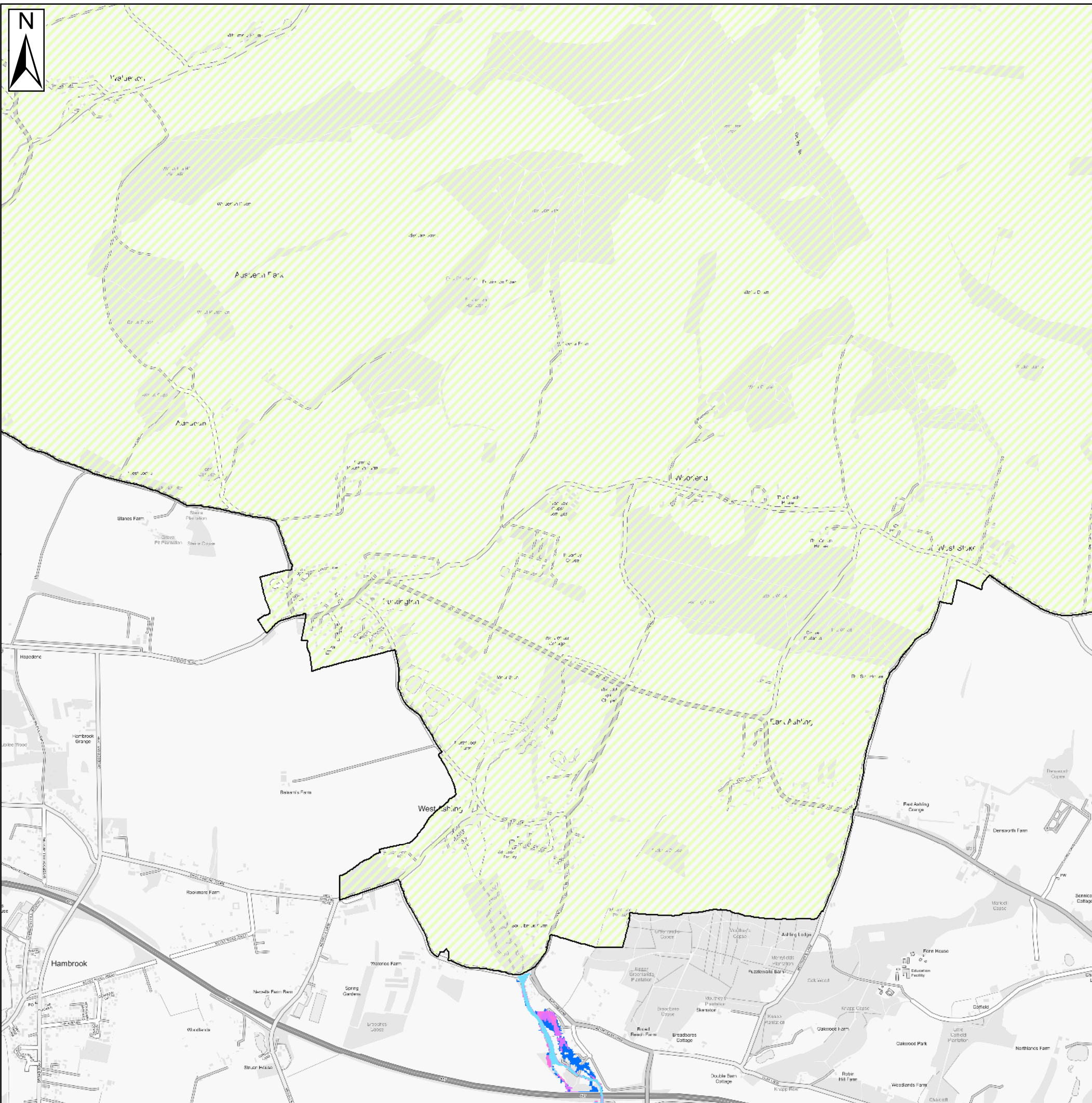


Contains Ordnance Survey data © Crown copyright and database right 2022.
Contains public sector information licensed under the Open Government Licence v3.0.

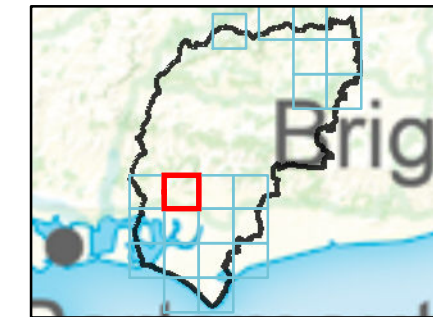
CHICHESTER DISTRICT COUNCIL SFRA: APPENDIX E - CLIMATE CHANGE

This document is the property of Jeremy Benn Associates Ltd. It shall not be reproduced in whole or in part, nor disclosed to a third party, without the permission of Jeremy Benn





Key Plan



Legend

- Chichester District
- South Downs National Park
- Flood Zone 3a

Fluvial return periods

- 1% AEP plus 25% CC
- 1% AEP year plus 35% CC
- 1% AEP year plus 64% CC
- Flood Zone 2 - proxy for climate change

Tidal

- 0.5% AEP 2091 Higher Central allowance
- 0.5% AEP 2091 Upper End allowance
- 0.5% AEP 2121 Higher Central allowance
- 0.5% AEP 2121 Upper End allowance
- 0.5% AEP 2100 H++ allowance

Notes

Where there is no fluvial model available, Flood Zone 2 has been used to provide indicative information on climate change. Detailed hydraulic modelling using topographic survey would be required at a site-specific level to confirm the flood risk to these sites.

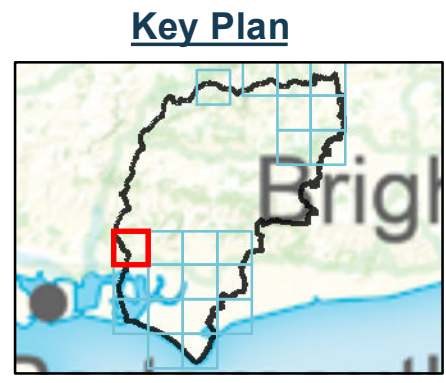
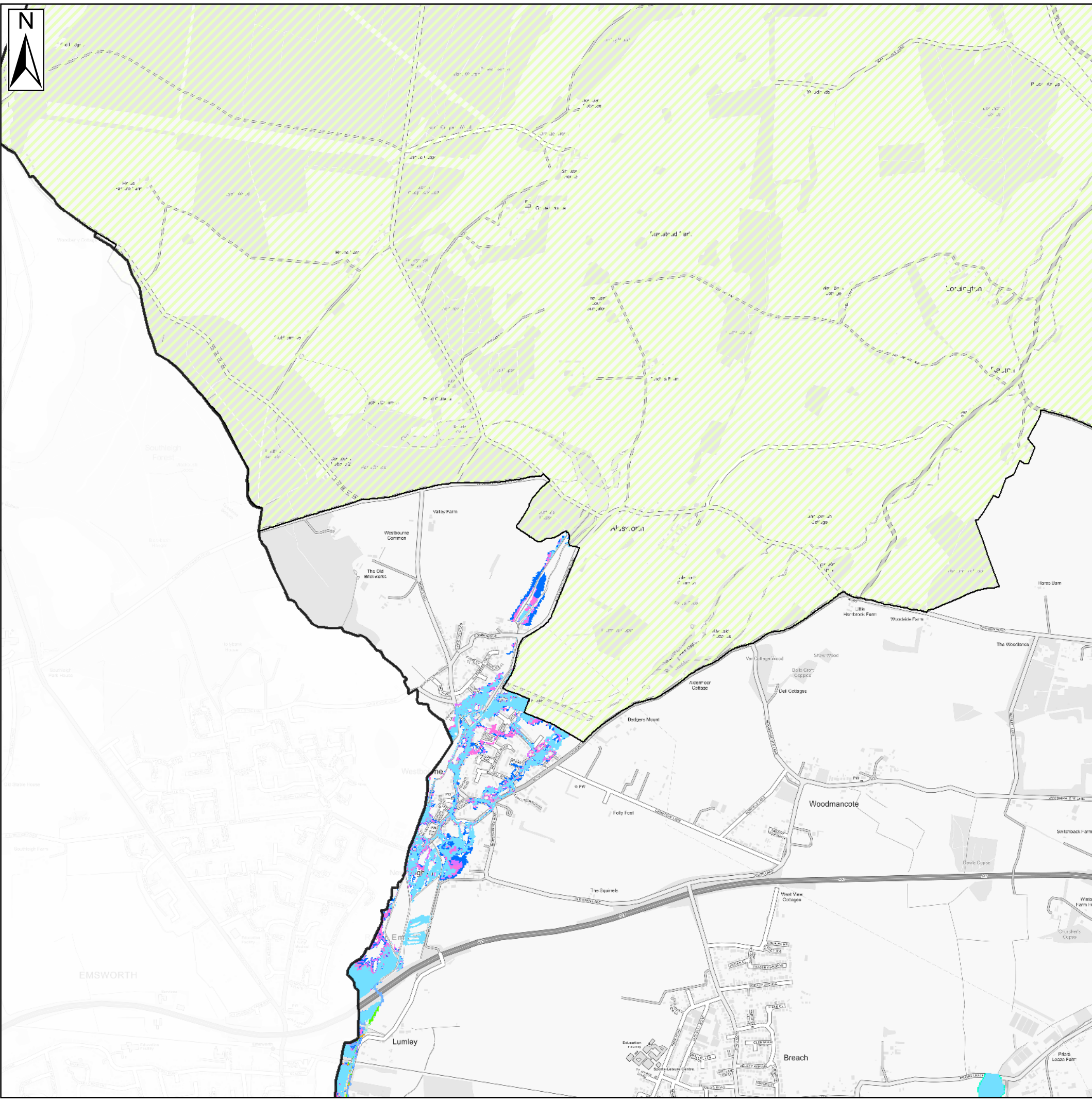


Contains Ordnance Survey data © Crown copyright and database right 2022.
Contains public sector information licensed under the Open Government Licence v3.0.

**CHICHESTER DISTRICT COUNCIL
SFRA: APPENDIX E - CLIMATE CHANGE**

This document is the property of Jeremy Benn Associates Ltd. It shall not be reproduced in whole or in part, nor disclosed to a third party, without the permission of Jeremy Benn





Legend

- Chichester District
 - South Downs National Park
 - Flood Zone 3a
- Fluvial return periods**
- 1% AEP plus 25% CC
 - 1% AEP year plus 35% CC
 - 1% AEP year plus 64% CC
 - Flood Zone 2 - proxy for climate change
- Tidal**
- 0.5% AEP 2091 Higher Central allowance
 - 0.5% AEP 2091 Upper End allowance
 - 0.5% AEP 2121 Higher Central allowance
 - 0.5% AEP 2121 Upper End allowance
 - 0.5% AEP 2100 H++ allowance

Notes

Where there is no fluvial model available, Flood Zone 2 has been used to provide indicative information on climate change. Detailed hydraulic modelling using topographic survey would be required at a site-specific level to confirm the flood risk to these sites.

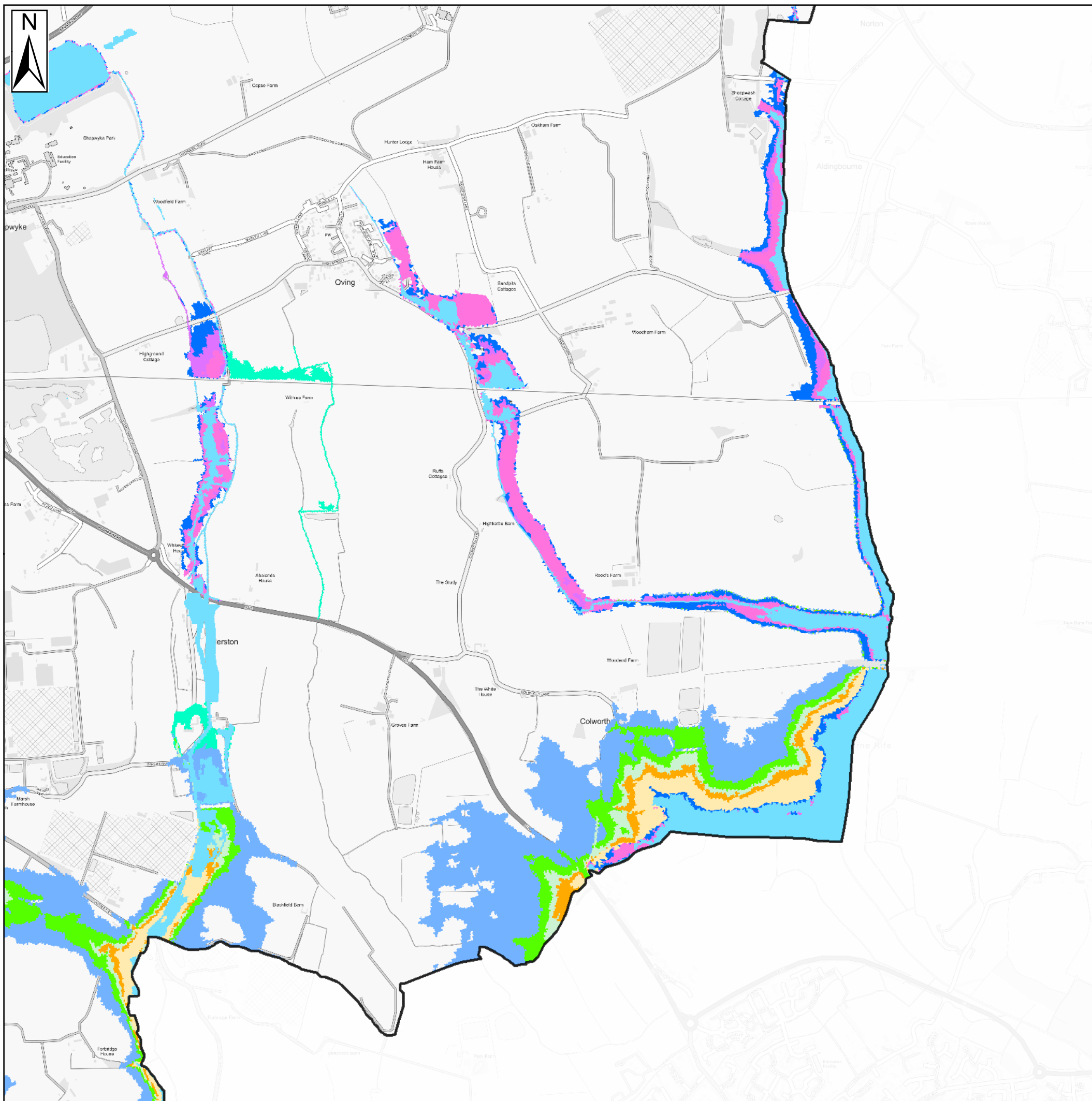


Contains Ordnance Survey data © Crown copyright and database right 2022.
Contains public sector information licensed under the Open Government Licence v3.0.

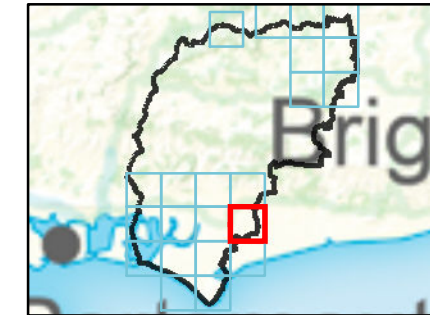
**CHICHESTER DISTRICT COUNCIL
SFRA: APPENDIX E - CLIMATE CHANGE**

This document is the property of Jeremy Benn Associates Ltd. It shall not be reproduced in whole or in part, nor disclosed to a third party, without the permission of Jeremy Benn

















Key Plan



Legend

-  Chichester District
-  South Downs National Park
-  Flood Zone 3a
- Fluvial return periods**
-  1% AEP plus 25% CC
-  1% AEP year plus 35% CC
-  1% AEP year plus 64% CC
-  Flood Zone 2 - proxy for climate change
- Tidal**
-  0.5% AEP 2091 Higher Central allowance
-  0.5% AEP 2091 Upper End allowance
-  0.5% AEP 2121 Higher Central allowance
-  0.5% AEP 2121 Upper End allowance
-  0.5% AEP 2100 H++ allowance

Notes

Where there is no fluvial model available, Flood Zone 2 has been used to provide indicative information on climate change. Detailed hydraulic modelling using topographic survey would be required at a site-specific level to confirm the flood risk to these sites.

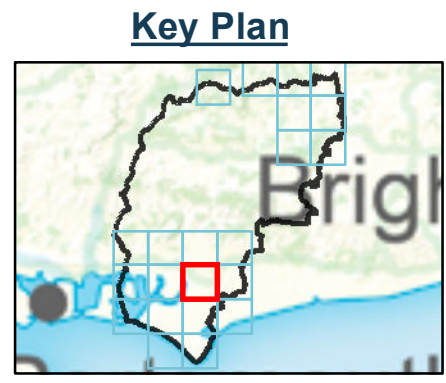
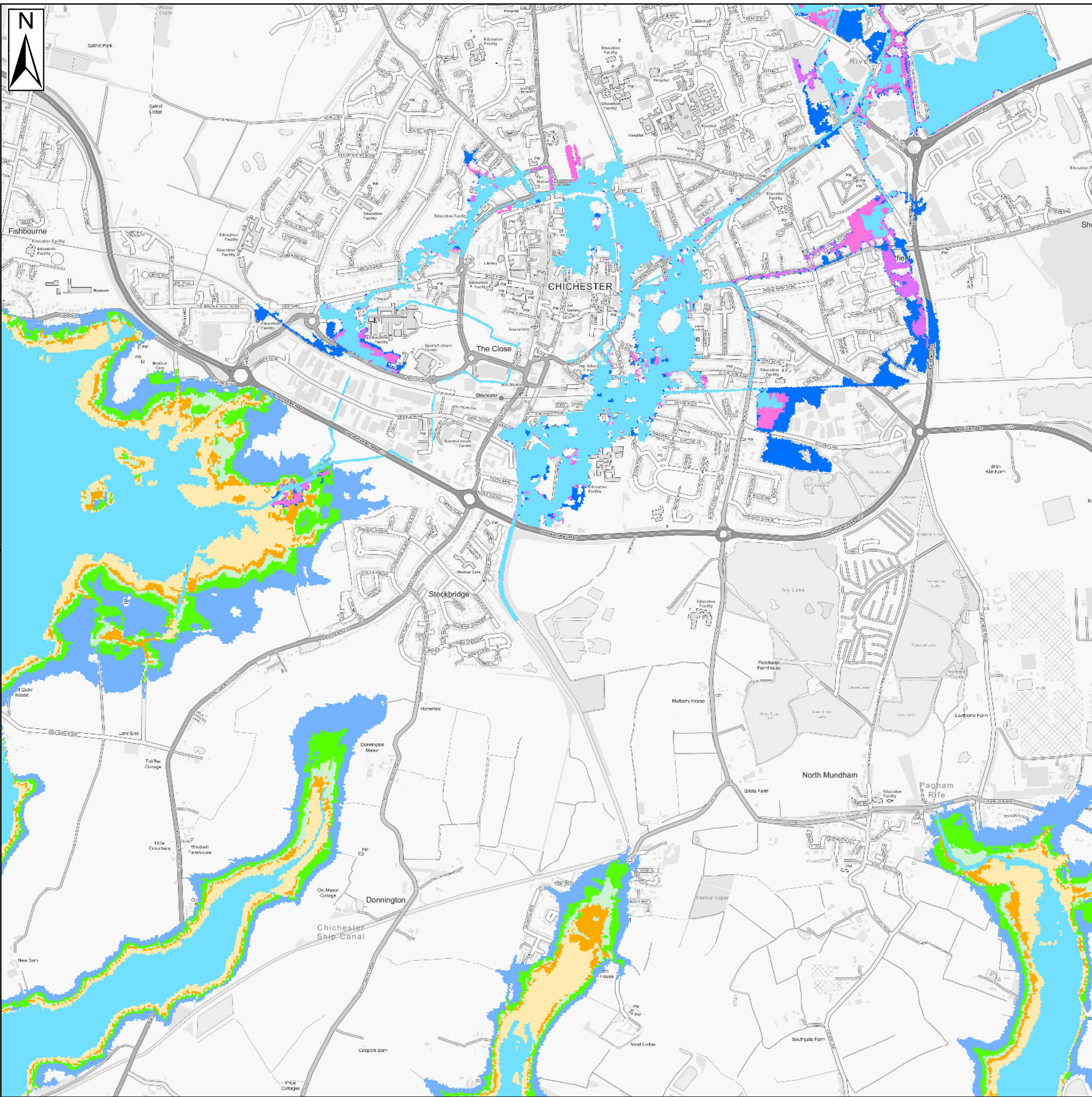


Contains Ordnance Survey data © Crown copyright and database right 2022.
Contains public sector information licensed under the Open Government Licence v3.0.

CHICHESTER DISTRICT COUNCIL SFRA: APPENDIX E - CLIMATE CHANGE

This document is the property of Jeremy Benn Associates Ltd. It shall not be reproduced in whole or in part, nor disclosed to a third party, without the permission of Jeremy Benn





Legend

- Chichester District
 - South Downs National Park
 - Flood Zone 3a
- Fluvial return periods**
- 1% AEP plus 25% CC
 - 1% AEP year plus 35% CC
 - 1% AEP year plus 64% CC
 - Flood Zone 2 - proxy for climate change
- Tidal**
- 0.5% AEP 2091 Higher Central allowance
 - 0.5% AEP 2091 Upper End allowance
 - 0.5% AEP 2121 Higher Central allowance
 - 0.5% AEP 2121 Upper End allowance
 - 0.5% AEP 2100 H++ allowance

Notes

Where there is no fluvial model available, Flood Zone 2 has been used to provide indicative information on climate change. Detailed hydraulic modelling using topographic survey would be required at a site-specific level to confirm the flood risk to these sites.

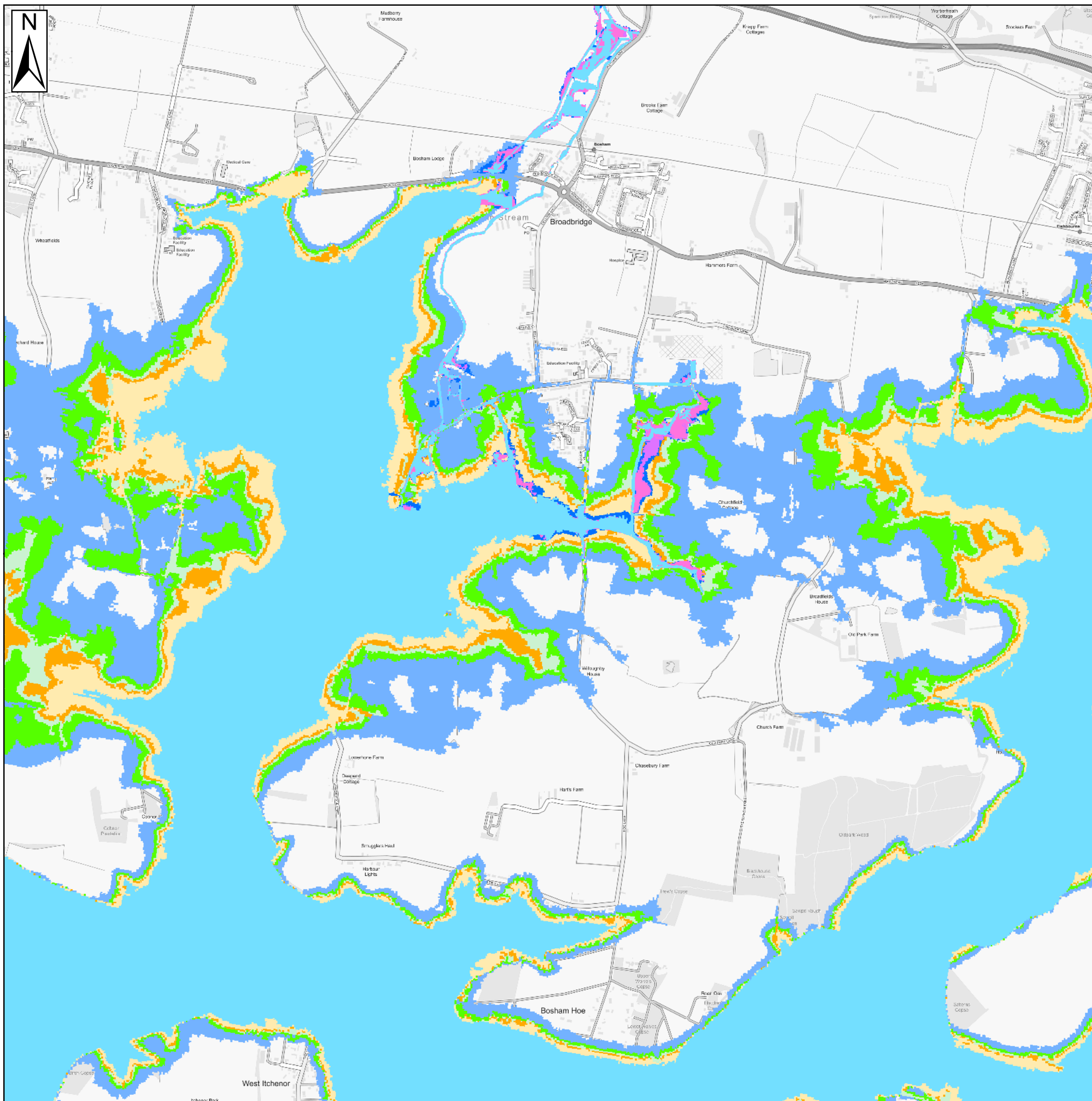


Contains Ordnance Survey data © Crown copyright and database right 2022.
Contains public sector information licensed under the Open Government Licence v3.0.

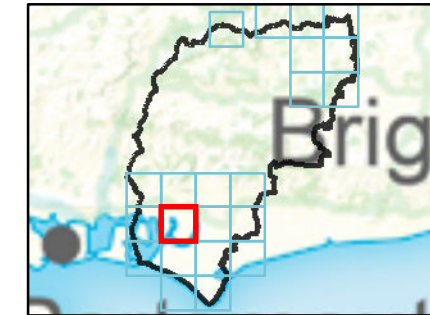
**CHICHESTER DISTRICT COUNCIL
SFRA: APPENDIX E - CLIMATE CHANGE**

This document is the property of Jeremy Benn Associates Ltd. It shall not be reproduced in whole or in part, nor disclosed to a third party, without the permission of Jeremy Benn





Key Plan



Legend

- Chichester District
- South Downs National Park
- Flood Zone 3a
- Fluvial return periods**
- 1% AEP plus 25% CC
- 1% AEP year plus 35% CC
- 1% AEP year plus 64% CC
- Flood Zone 2 - proxy for climate change
- Tidal**
- 0.5% AEP 2091 Higher Central allowance
- 0.5% AEP 2091 Upper End allowance
- 0.5% AEP 2121 Higher Central allowance
- 0.5% AEP 2121 Upper End allowance
- 0.5% AEP 2100 H++ allowance

Notes

Where there is no fluvial model available, Flood Zone 2 has been used to provide indicative information on climate change. Detailed hydraulic modelling using topographic survey would be required at a site-specific level to confirm the flood risk to these sites.

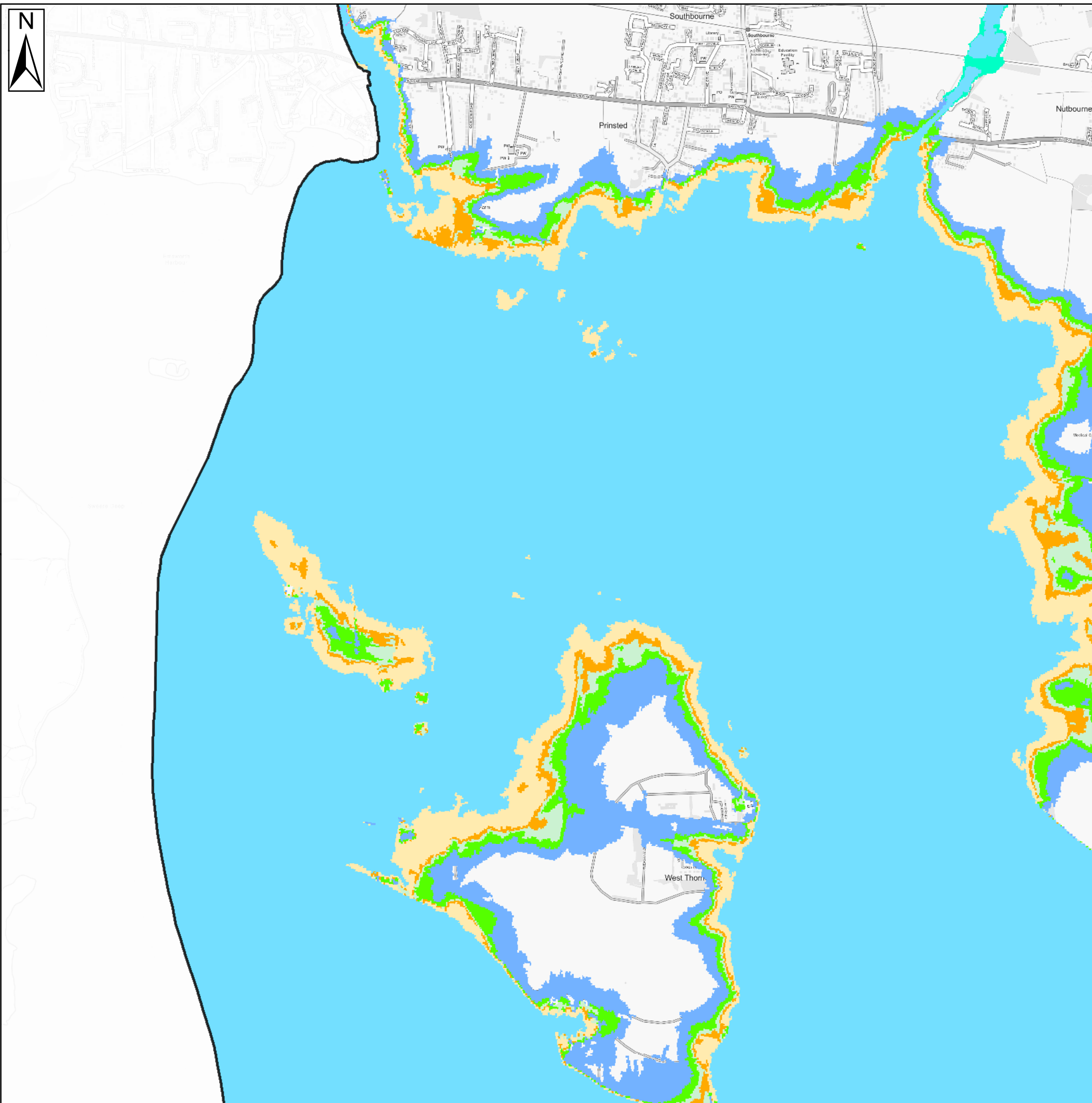


Contains Ordnance Survey data © Crown copyright and database right 2022.
Contains public sector information licensed under the Open Government Licence v3.0.

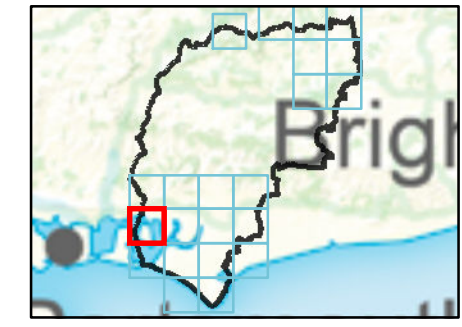
**CHICHESTER DISTRICT COUNCIL
SFRA: APPENDIX E - CLIMATE CHANGE**

This document is the property of Jeremy Benn Associates Ltd. It shall not be reproduced in whole or in part, nor disclosed to a third party, without the permission of Jeremy Benn

















Key Plan



Legend

-  Chichester District
 -  South Downs National Park
 -  Flood Zone 3a
- Fluvial return periods**
-  1% AEP plus 25% CC
 -  1% AEP year plus 35% CC
 -  1% AEP year plus 64% CC
 -  Flood Zone 2 - proxy for climate change
- Tidal**
-  0.5% AEP 2091 Higher Central allowance
 -  0.5% AEP 2091 Upper End allowance
 -  0.5% AEP 2121 Higher Central allowance
 -  0.5% AEP 2121 Upper End allowance
 -  0.5% AEP 2100 H++ allowance

Notes

Where there is no fluvial model available, Flood Zone 2 has been used to provide indicative information on climate change. Detailed hydraulic modelling using topographic survey would be required at a site-specific level to confirm the flood risk to these sites.



Contains Ordnance Survey data © Crown copyright and database right 2022.
Contains public sector information licensed under the Open Government Licence v3.0.

CHICHESTER DISTRICT COUNCIL
SFRA: APPENDIX E - CLIMATE CHANGE

This document is the property of Jeremy Benn Associates Ltd. It shall not be reproduced in whole or in part, nor disclosed to a third party, without the permission of Jeremy Benn

















Key Plan



Legend

-  Chichester District
-  South Downs National Park
-  Flood Zone 3a
- Fluvial return periods**
-  1% AEP plus 25% CC
-  1% AEP year plus 35% CC
-  1% AEP year plus 64% CC
-  Flood Zone 2 - proxy for climate change
- Tidal**
-  0.5% AEP 2091 Higher Central allowance
-  0.5% AEP 2091 Upper End allowance
-  0.5% AEP 2121 Higher Central allowance
-  0.5% AEP 2121 Upper End allowance
-  0.5% AEP 2100 H++ allowance

Notes

Where there is no fluvial model available, Flood Zone 2 has been used to provide indicative information on climate change. Detailed hydraulic modelling using topographic survey would be required at a site-specific level to confirm the flood risk to these sites.

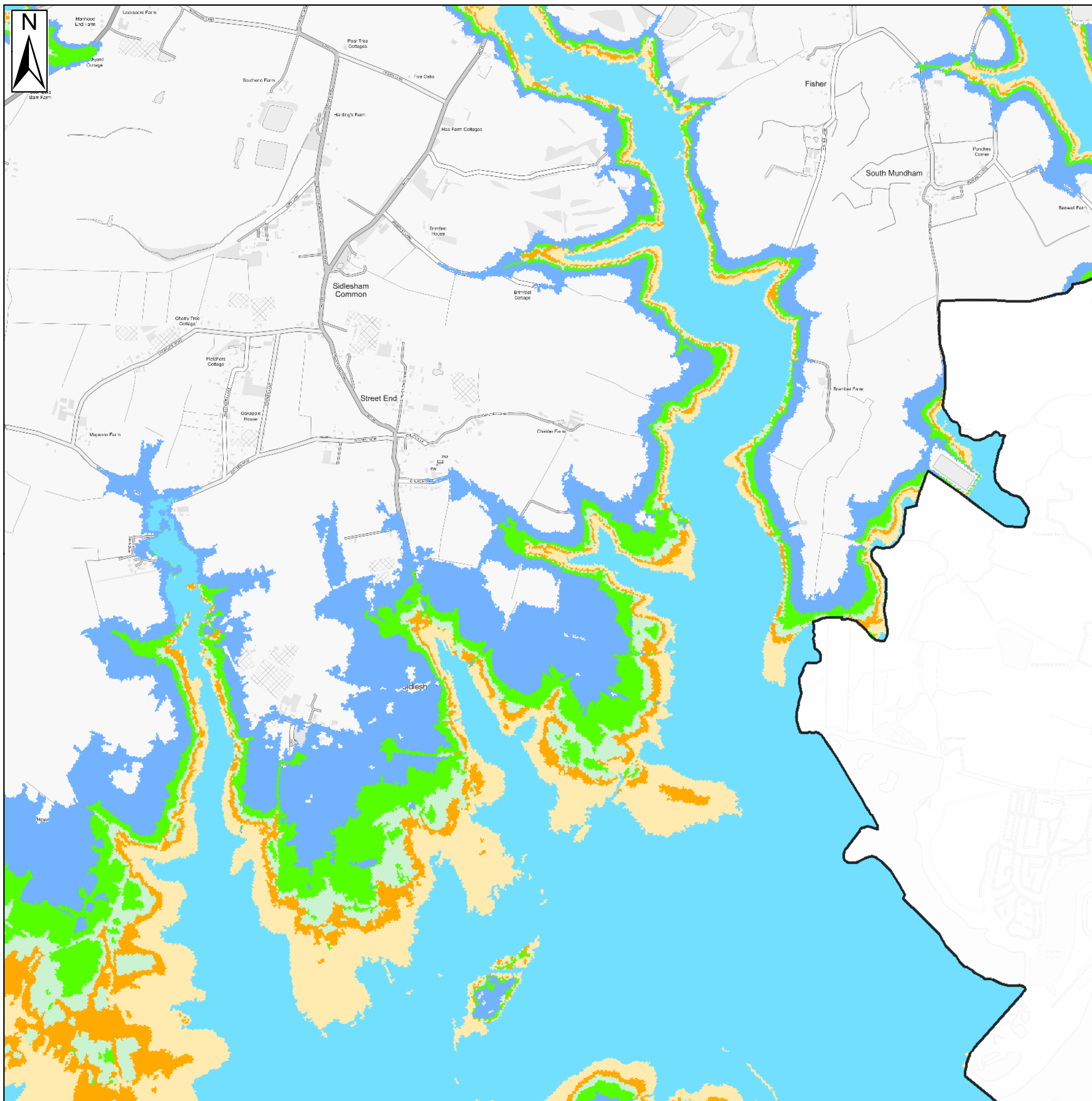


Contains Ordnance Survey data © Crown copyright and database right 2022.
Contains public sector information licensed under the Open Government Licence v3.0.

CHICHESTER DISTRICT COUNCIL
SFRA: APPENDIX E - CLIMATE CHANGE

This document is the property of Jeremy Benn Associates Ltd. It shall not be reproduced in whole or in part, nor disclosed to a third party, without the permission of Jeremy Benn

















Key Plan



Legend

-  Chichester District
-  South Downs National Park
-  Flood Zone 3a
- Fluvial return periods**
-  1% AEP plus 25% CC
-  1% AEP year plus 35% CC
-  1% AEP year plus 64% CC
-  Flood Zone 2 - proxy for climate change
- Tidal**
-  0.5% AEP 2091 Higher Central allowance
-  0.5% AEP 2091 Upper End allowance
-  0.5% AEP 2121 Higher Central allowance
-  0.5% AEP 2121 Upper End allowance
-  0.5% AEP 2100 H++ allowance

Notes

Where there is no fluvial model available, Flood Zone 2 has been used to provide indicative information on climate change. Detailed hydraulic modelling using topographic survey would be required at a site-specific level to confirm the flood risk to these sites.

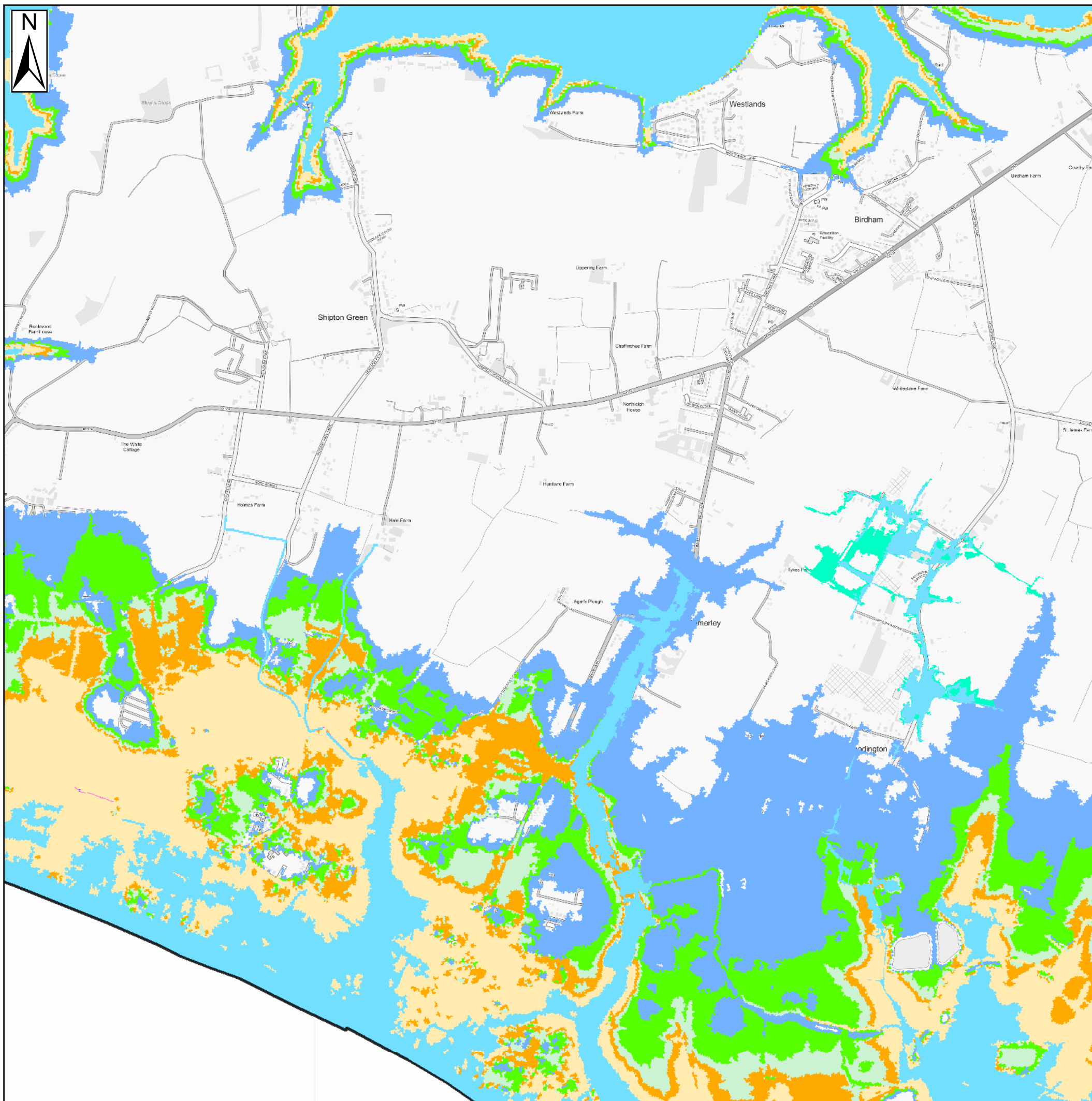


Contains Ordnance Survey data © Crown copyright and database right 2022.
Contains public sector information licensed under the Open Government Licence v3.0.

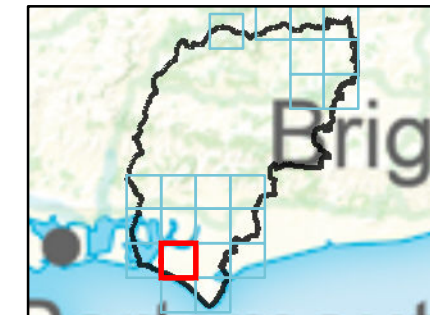
CHICHESTER DISTRICT COUNCIL
SFRA: APPENDIX E - CLIMATE CHANGE

This document is the property of Jeremy Benn Associates Ltd. It shall not be reproduced in whole or in part, nor disclosed to a third party, without the permission of Jeremy Benn





Key Plan



Legend

- Chichester District
- South Downs National Park
- Flood Zone 3a

Fluvial return periods

- 1% AEP plus 25% CC
- 1% AEP year plus 35% CC
- 1% AEP year plus 64% CC
- Flood Zone 2 - proxy for climate change

Tidal

- 0.5% AEP 2091 Higher Central allowance
- 0.5% AEP 2091 Upper End allowance
- 0.5% AEP 2121 Higher Central allowance
- 0.5% AEP 2121 Upper End allowance
- 0.5% AEP 2100 H++ allowance

Notes

Where there is no fluvial model available, Flood Zone 2 has been used to provide indicative information on climate change. Detailed hydraulic modelling using topographic survey would be required at a site-specific level to confirm the flood risk to these sites.

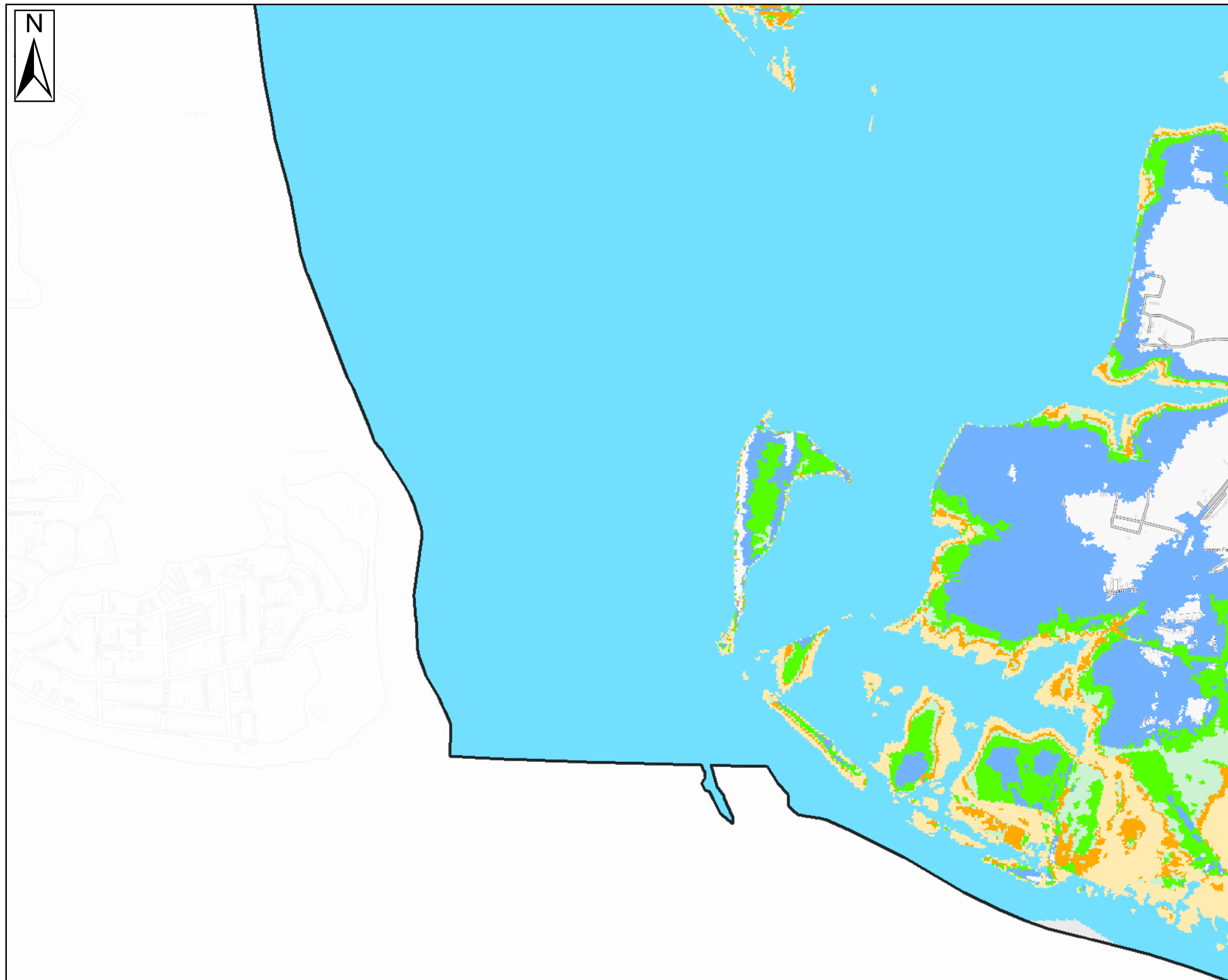


Contains Ordnance Survey data © Crown copyright and database right 2022.
Contains public sector information licensed under the Open Government Licence v3.0.

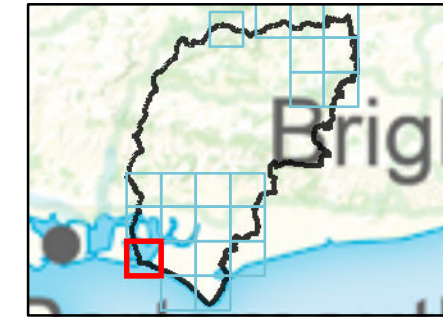
**CHICHESTER DISTRICT COUNCIL
SFRA: APPENDIX E - CLIMATE CHANGE**

This document is the property of Jeremy Benn Associates Ltd. It shall not be reproduced in whole or in part, nor disclosed to a third party, without the permission of Jeremy Benn












Key Plan








Legend

-  Chichester District
-  South Downs National Park
-  Flood Zone 3a

Fluvial return periods

-  1% AEP plus 25% CC
-  1% AEP year plus 35% CC
-  1% AEP year plus 64% CC
-  Flood Zone 2 - proxy for climate change

Tidal

-  0.5% AEP 2091 Higher Central allowance
-  0.5% AEP 2091 Upper End allowance
-  0.5% AEP 2121 Higher Central allowance
-  0.5% AEP 2121 Upper End allowance
-  0.5% AEP 2100 H++ allowance

Notes

Where there is no fluvial model available, Flood Zone 2 has been used to provide indicative information on climate change. Detailed hydraulic modelling using topographic survey would be required at a site-specific level to confirm the flood risk to these sites.



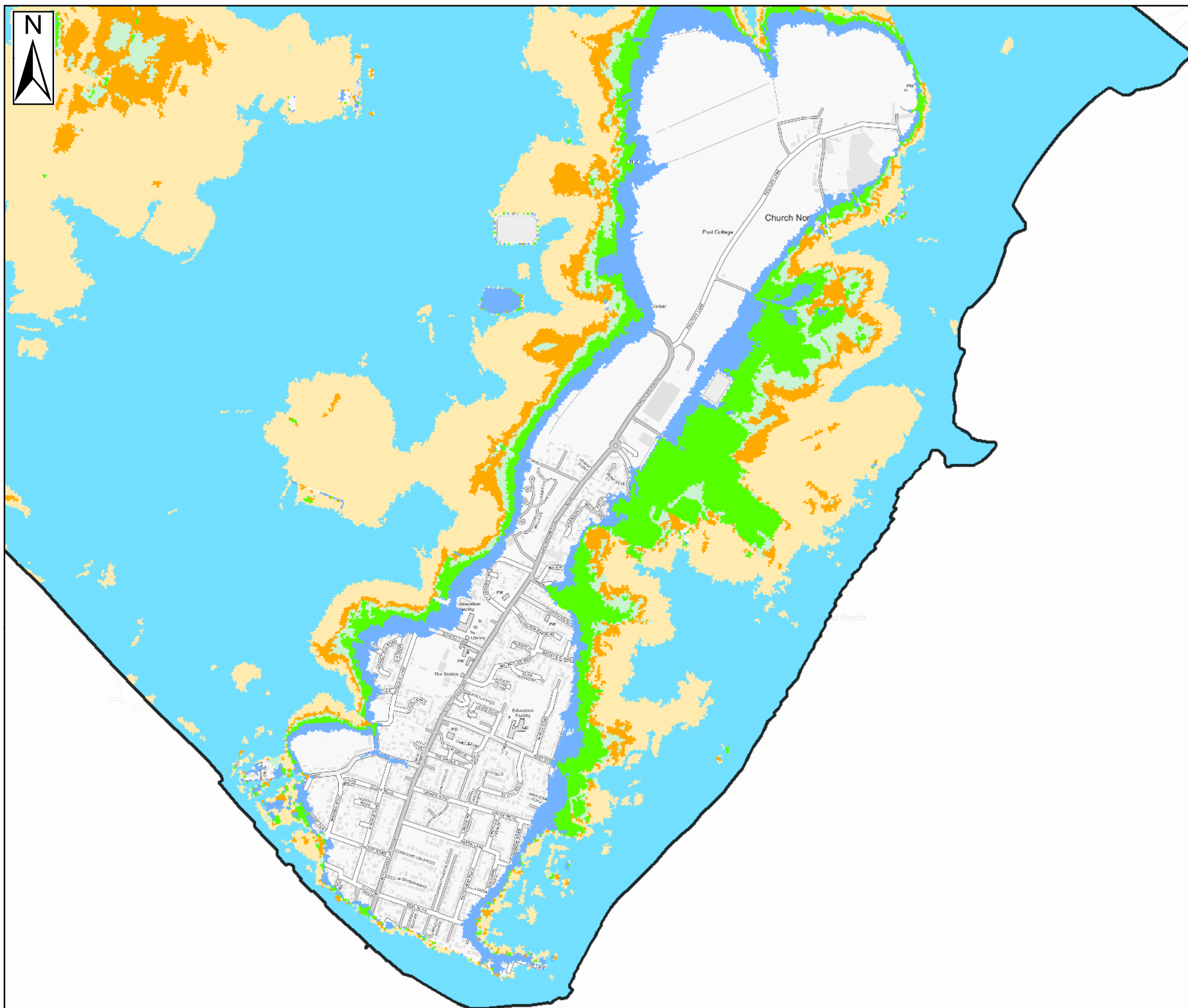
Contains Ordnance Survey data © Crown copyright and database right 2022.
Contains public sector information licensed under the Open Government Licence v3.0.

CHICHESTER DISTRICT COUNCIL

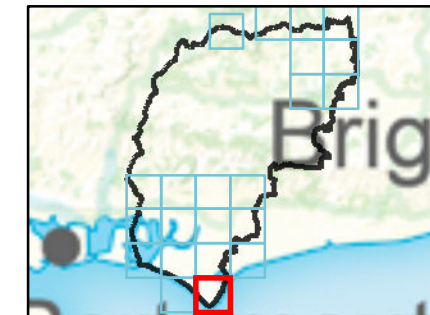
SFRA: APPENDIX E - CLIMATE CHANGE

This document is the property of Jeremy Benn Associates Ltd. It shall not be reproduced in whole or in part, nor disclosed to a third party, without the permission of Jeremy Benn





Key Plan



Legend

- Chichester District
- South Downs National Park
- Flood Zone 3a
- Fluvial return periods**
- 1% AEP plus 25% CC
- 1% AEP year plus 35% CC
- 1% AEP year plus 64% CC
- Flood Zone 2 - proxy for climate change
- Tidal**
- 0.5% AEP 2091 Higher Central allowance
- 0.5% AEP 2091 Upper End allowance
- 0.5% AEP 2121 Higher Central allowance
- 0.5% AEP 2121 Upper End allowance
- 0.5% AEP 2100 H++ allowance

Notes

Where there is no fluvial model available, Flood Zone 2 has been used to provide indicative information on climate change. Detailed hydraulic modelling using topographic survey would be required at a site-specific level to confirm the flood risk to these sites.

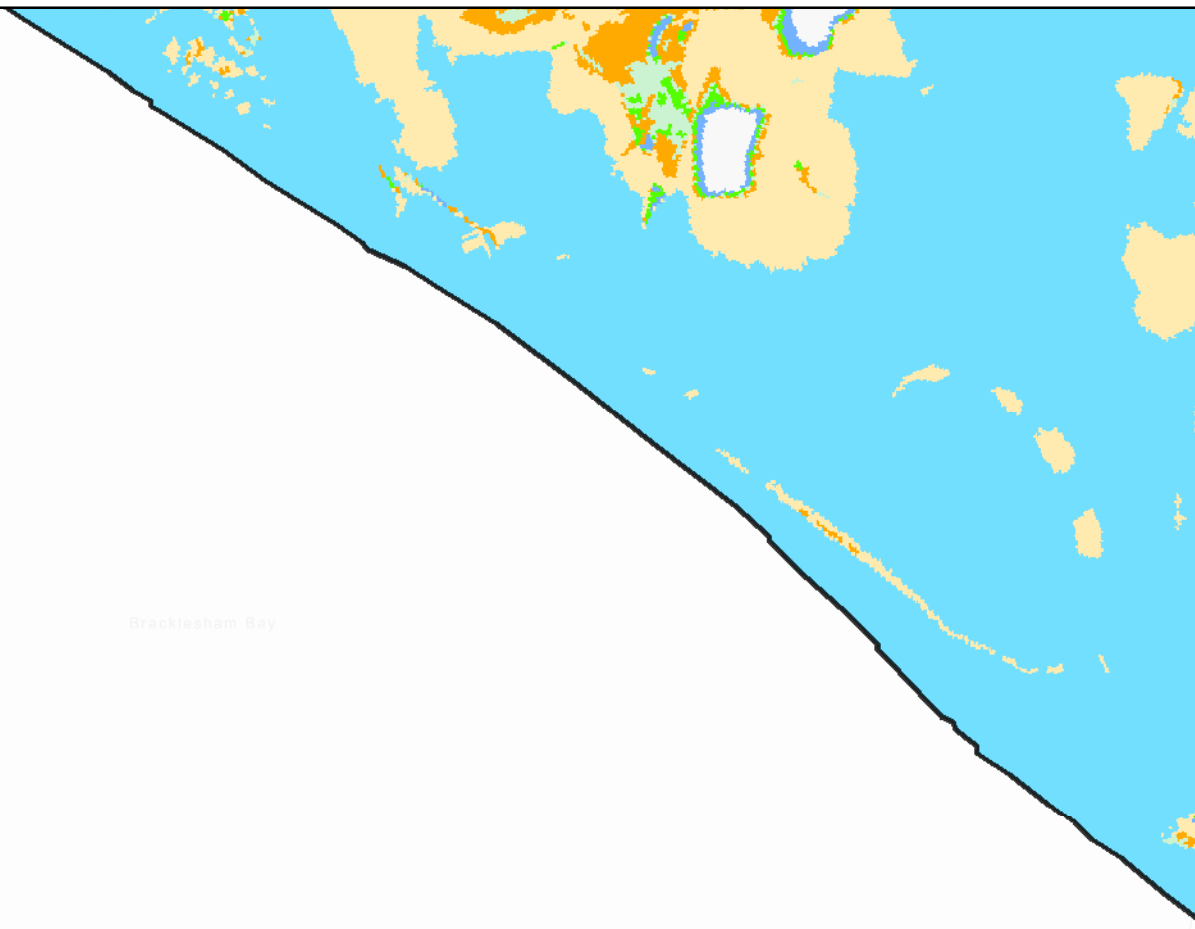


Contains Ordnance Survey data © Crown copyright and database right 2022.
Contains public sector information licensed under the Open Government Licence v3.0.

CHICHESTER DISTRICT COUNCIL
SFRA: APPENDIX E - CLIMATE CHANGE

This document is the property of Jeremy Benn Associates Ltd. It shall not be reproduced in whole or in part, nor disclosed to a third party, without the permission of Jeremy Benn





Bracklesham Bay

Key Plan



Legend

Chichester District

South Downs National Park

Flood Zone 3a

Fluvial return periods

1% AEP plus 25% CC

1% AEP year plus 35% CC

1% AEP year plus 64% CC

Flood Zone 2 - proxy for climate change

Tidal

0.5% AEP 2091 Higher Central allowance

0.5% AEP 2091 Upper End allowance

0.5% AEP 2121 Higher Central allowance

0.5% AEP 2121 Upper End allowance

0.5% AEP 2100 H++ allowance

Notes

Where there is no fluvial model available, Flood Zone 2 has been used to provide indicative information on climate change. Detailed hydraulic modelling using topographic survey would be required at a site-specific level to confirm the flood risk to these sites.



Contains Ordnance Survey data © Crown copyright and database right 2022.
Contains public sector information licensed under the Open Government Licence v3.0.

CHICHESTER DISTRICT COUNCIL
SFRA: APPENDIX E - CLIMATE CHANGE

This document is the property of Jeremy Benn Associates Ltd. It shall not be reproduced in whole or in part, nor disclosed to a third party, without the permission of Jeremy Benn

