





Key Plan



Legend

-  Chichester District
-  South Downs National Park
-  Environment Agency's Reservoir Flood Extents Dry Day
-  Environment Agency's Reservoir Flood Extents Wet Day



Contains Ordnance Survey data © Crown copyright and database right 2022.
 Contains public sector information licensed under the Open Government Licence v3.0.

CHICHESTER DISTRICT COUNCIL

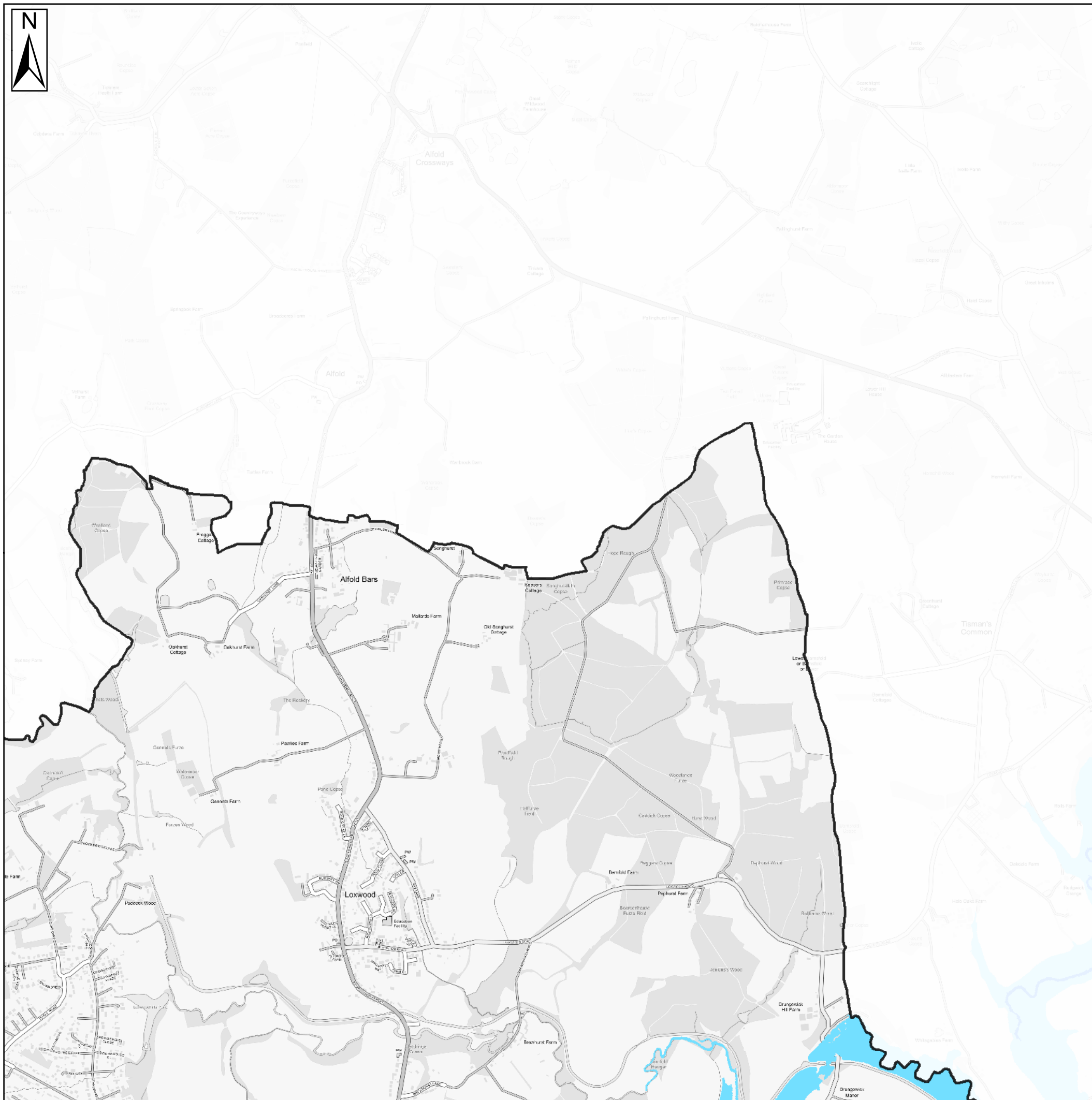
SFRA: APPENDIX H RESERVOIR INUNDATION

This document is the property of Jeremy Benn Associates Ltd. It shall not be reproduced in whole or in part, nor disclosed to a third party, without the permission of Jeremy Benn Associates Ltd.

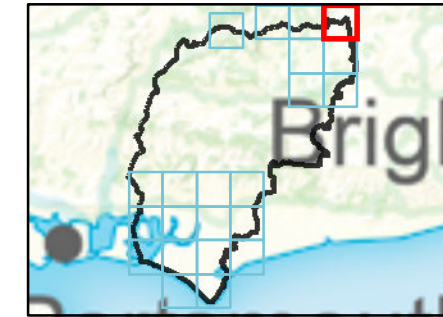


PORTSMOUTH to	
Bilbao	24 hrs
Caen	6-9 hrs
Guernsey	10 hrs
Jersey	11 hrs
La Havre	8 hrs
Santander	24-32 hrs
St Malo	11 hrs





-  Home
-  No Man's Land Fort
-  Point view
-  Mistons Point
-  St Leonards



Key Plan



Legend

-  Chichester District
-  South Downs National Park
-  Environment Agency's Reservoir Flood Extents Dry Day
-  Environment Agency's Reservoir Flood Extents Wet Day

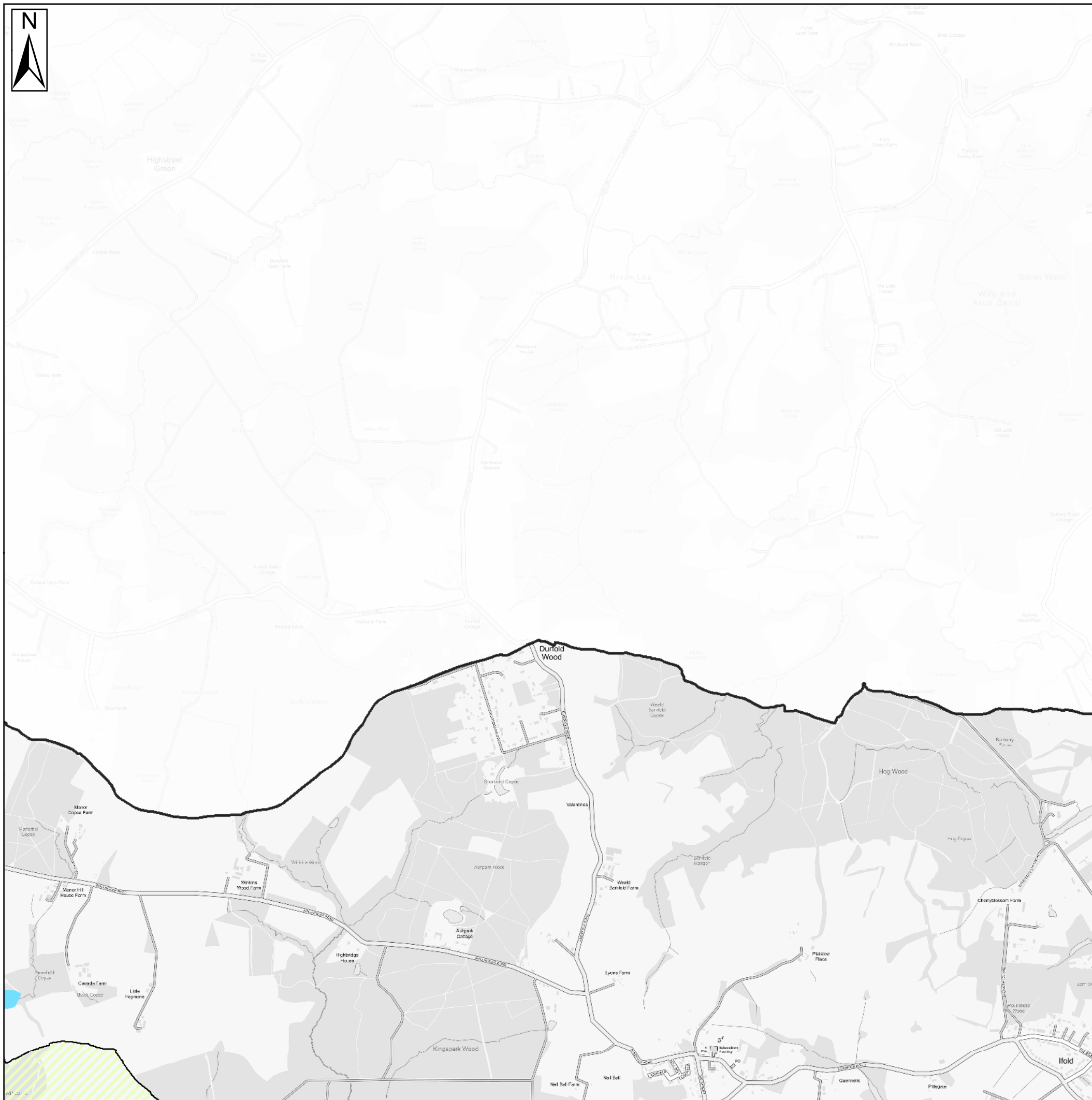


Contains Ordnance Survey data © Crown copyright and database right 2022.
Contains public sector information licensed under the Open Government Licence v3.0.

CHICHESTER DISTRICT COUNCIL SFRA: APPENDIX H - RESERVOIR FLOOD EXTENTS

This document is the property of Jeremy Benn Associates Ltd. It shall not be reproduced in whole or in part, nor disclosed to a third party, without the permission of Jeremy Benn









Key Plan



Legend

-  Chichester District
-  South Downs National Park
-  Environment Agency's Reservoir Flood Extents Dry Day
-  Environment Agency's Reservoir Flood Extents Wet Day

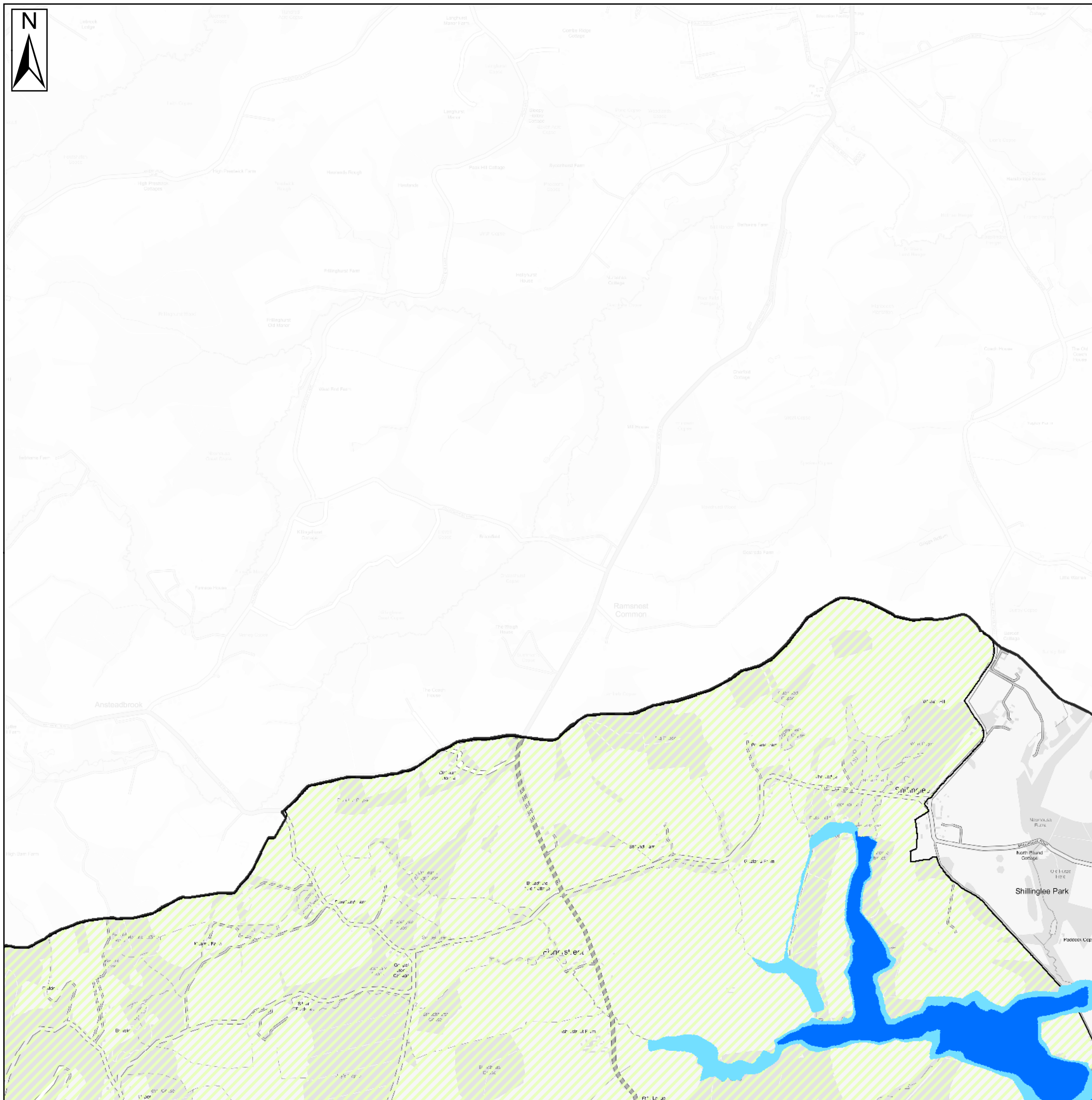


Contains Ordnance Survey data © Crown copyright and database right 2022.
 Contains public sector information licensed under the Open Government Licence v3.0.

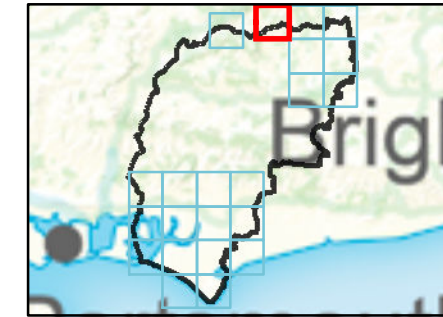
CHICHESTER DISTRICT COUNCIL SFRA: APPENDIX H - RESERVOIR FLOOD EXTENTS

This document is the property of Jeremy Benn Associates Ltd. It shall not be reproduced in whole or in part, nor disclosed to a third party, without the permission of Jeremy Benn









Key Plan



Legend

-  Chichester District
-  South Downs National Park
-  Environment Agency's Reservoir Flood Extents Dry Day
-  Environment Agency's Reservoir Flood Extents Wet Day

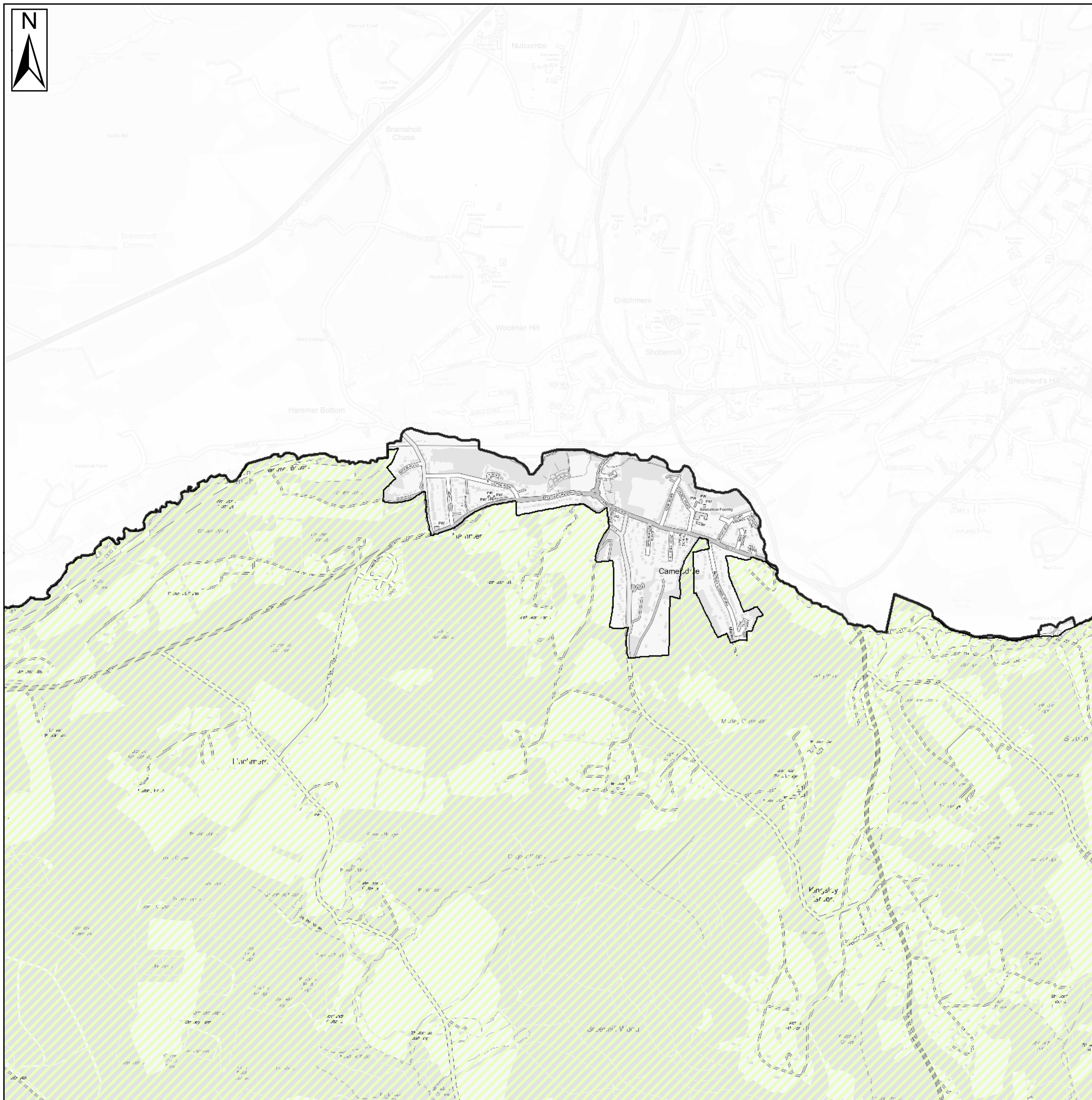


Contains Ordnance Survey data © Crown copyright and database right 2022.
Contains public sector information licensed under the Open Government Licence v3.0.

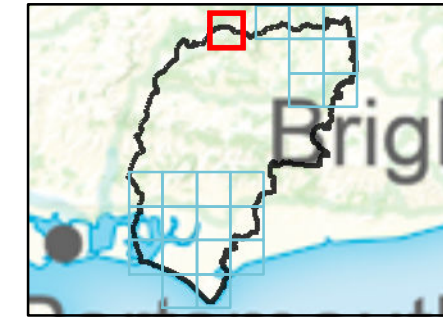
CHICHESTER DISTRICT COUNCIL SFRA: APPENDIX H - RESERVOIR FLOOD EXTENTS

This document is the property of Jeremy Benn Associates Ltd. It shall not be reproduced in whole or in part, nor disclosed to a third party, without the permission of Jeremy Benn









Key Plan



Legend

-  Chichester District
-  South Downs National Park
-  Environment Agency's Reservoir Flood Extents Dry Day
-  Environment Agency's Reservoir Flood Extents Wet Day

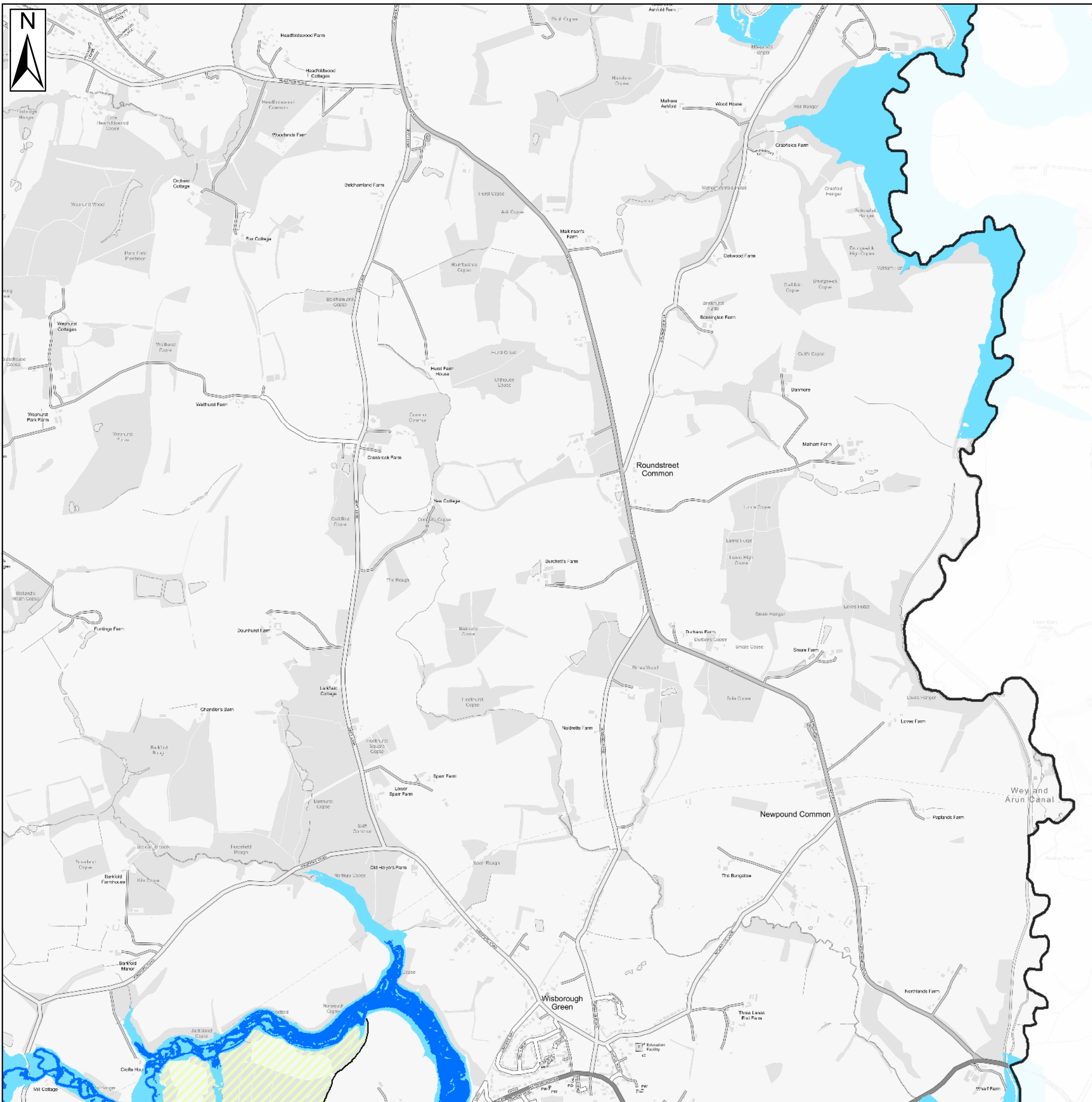


Contains Ordnance Survey data © Crown copyright and database right 2022.
Contains public sector information licensed under the Open Government Licence v3.0.

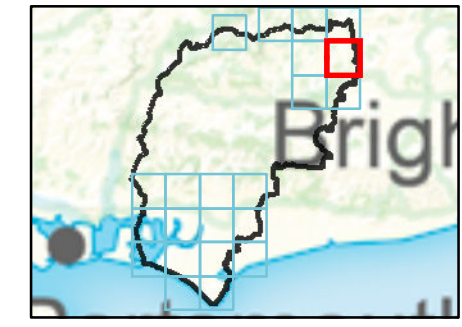
CHICHESTER DISTRICT COUNCIL SFRA: APPENDIX H - RESERVOIR FLOOD EXTENTS

This document is the property of Jeremy Benn Associates Ltd. It shall not be reproduced in whole or in part, nor disclosed to a third party, without the permission of Jeremy Benn









Key Plan



Legend

-  Chichester District
-  South Downs National Park
-  Environment Agency's Reservoir Flood Extents Dry Day
-  Environment Agency's Reservoir Flood Extents Wet Day

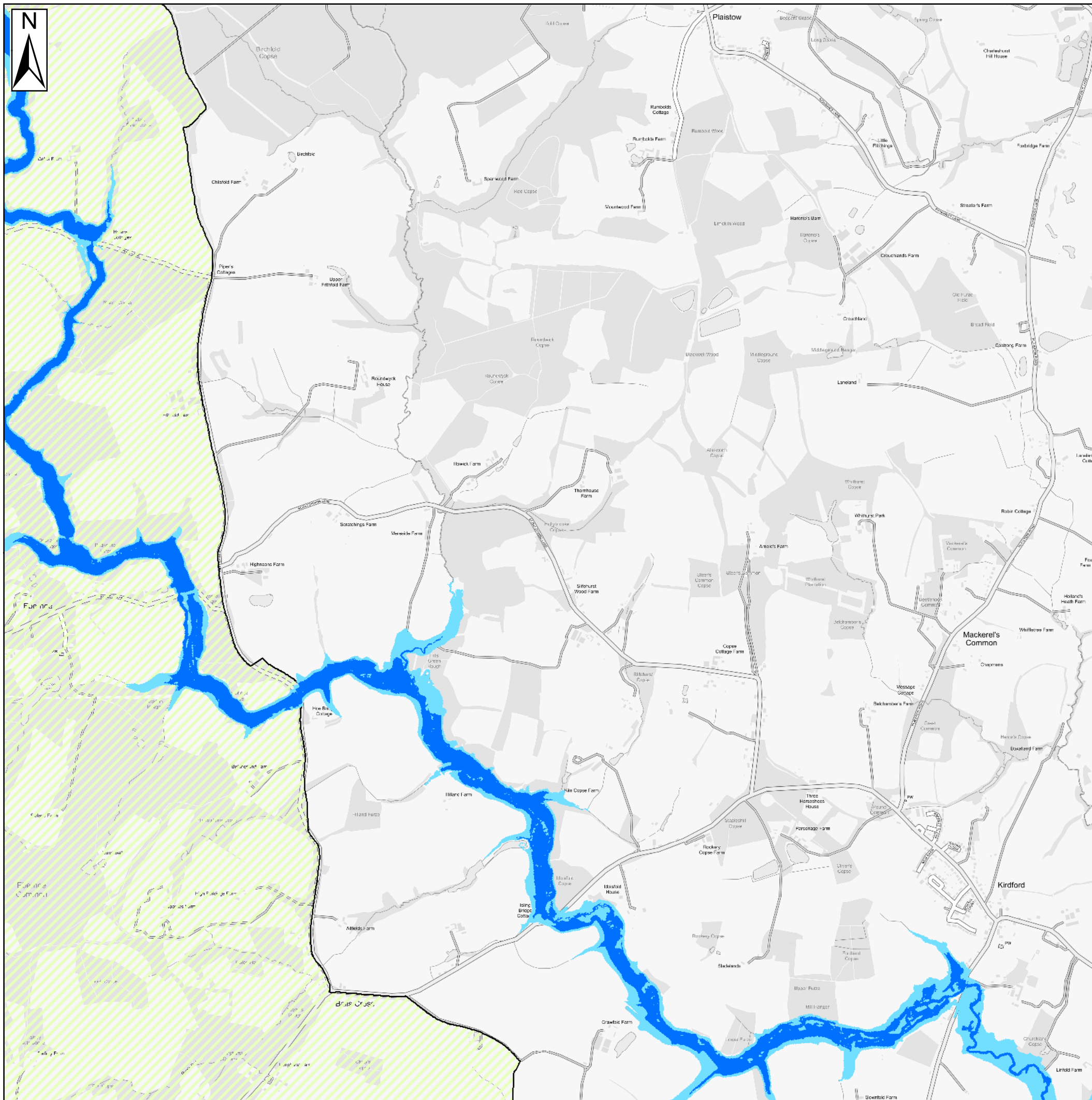


Contains Ordnance Survey data © Crown copyright and database right 2022.
 Contains public sector information licensed under the Open Government Licence v3.0.

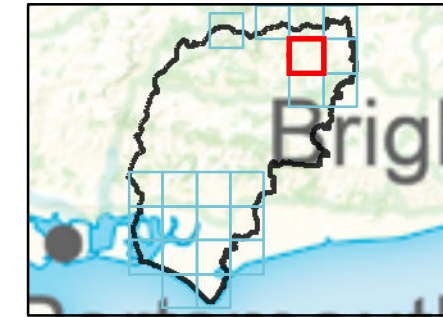
CHICHESTER DISTRICT COUNCIL
SFRA: APPENDIX H - RESERVOIR FLOOD EXTENTS

This document is the property of Jeremy Benn Associates Ltd. It shall not be reproduced in whole or in part, nor disclosed to a third party, without the permission of Jeremy Benn









Key Plan



Legend

-  Chichester District
-  South Downs National Park
-  Environment Agency's Reservoir Flood Extents Dry Day
-  Environment Agency's Reservoir Flood Extents Wet Day

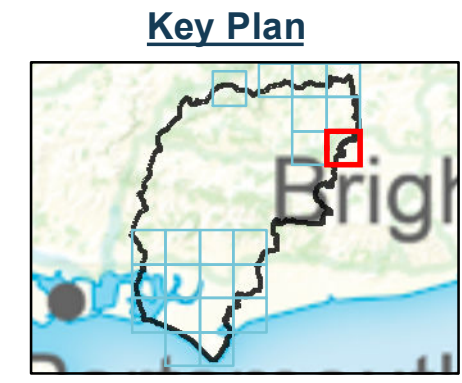
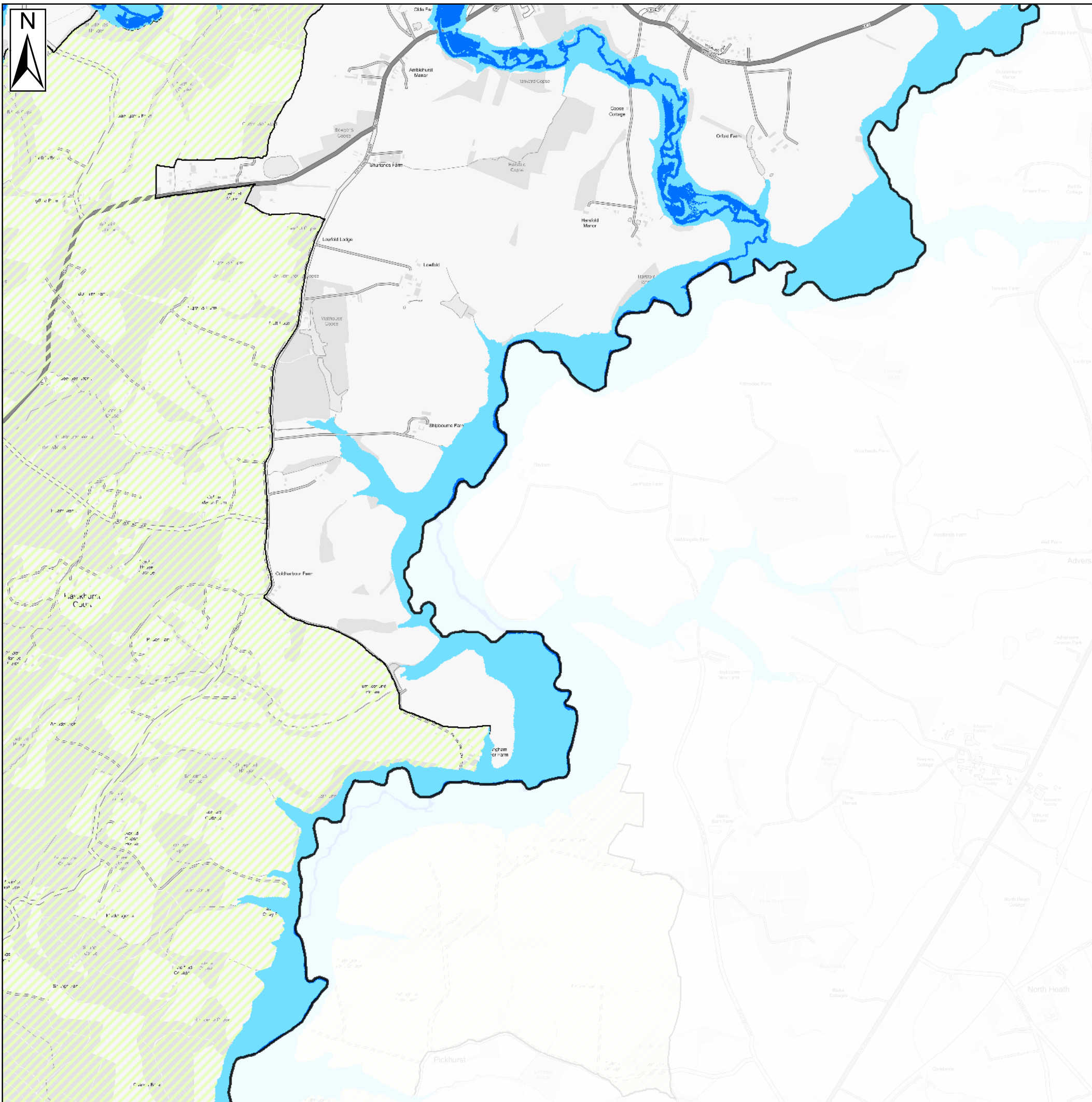






Contains Ordnance Survey data © Crown copyright and database right 2022.
 Contains public sector information licensed under the Open Government Licence v3.0.

CHICHESTER DISTRICT COUNCIL
SFRA: APPENDIX H - RESERVOIR FLOOD EXTENTS

This document is the property of Jeremy Benn Associates Ltd. It shall not be reproduced in whole or in part, nor disclosed to a third party, without the permission of Jeremy Benn





- ### Legend
-  Chichester District
 -  South Downs National Park
 -  Environment Agency's Reservoir Flood Extents Dry Day
 -  Environment Agency's Reservoir Flood Extents Wet Day

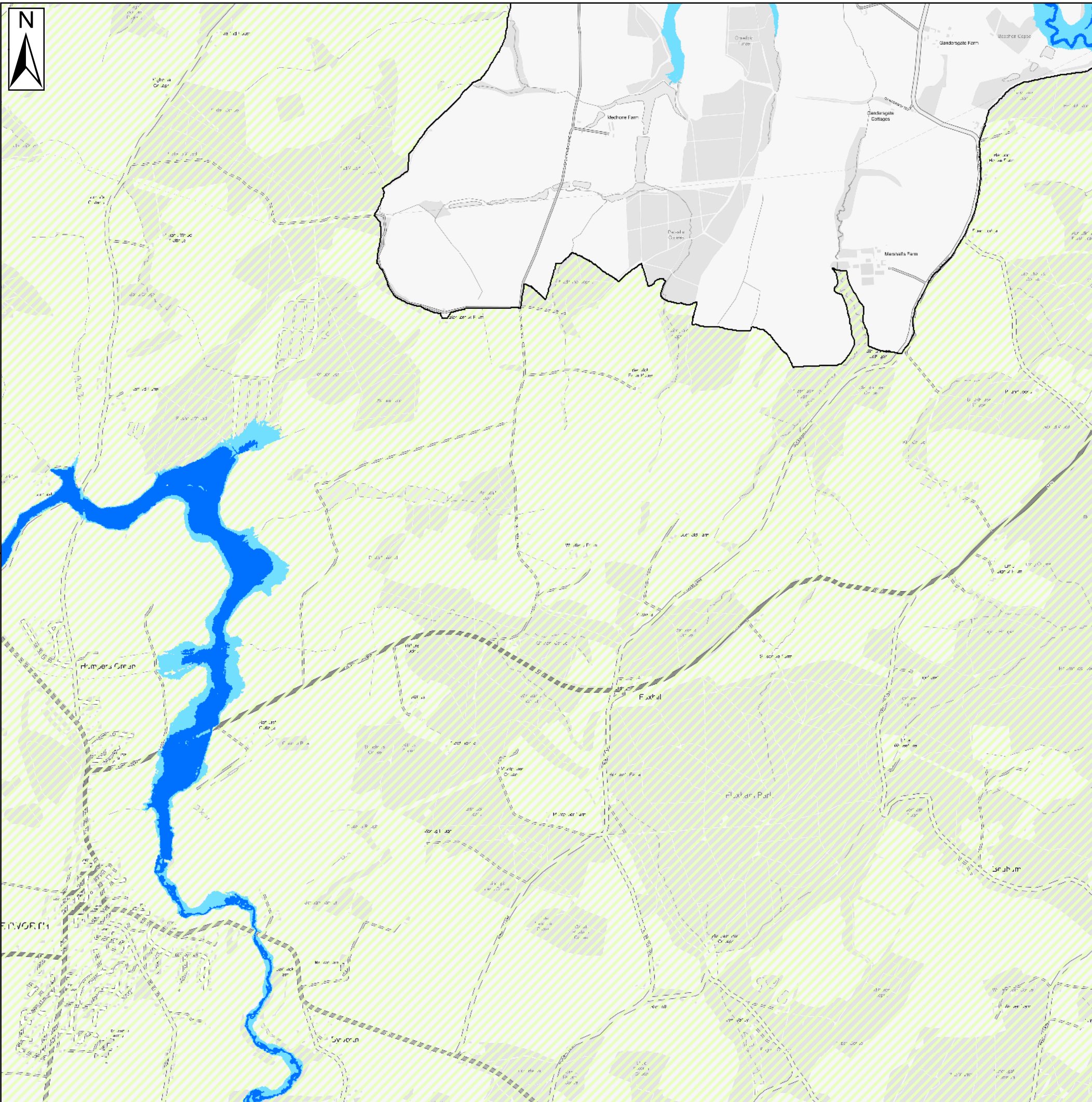


Contains Ordnance Survey data © Crown copyright and database right 2022.
 Contains public sector information licensed under the Open Government Licence v3.0.

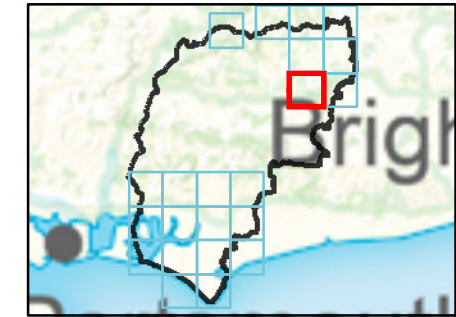
CHICHESTER DISTRICT COUNCIL SFRA: APPENDIX H - RESERVOIR FLOOD EXTENTS

This document is the property of Jeremy Benn Associates Ltd. It shall not be reproduced in whole or in part, nor disclosed to a third party, without the permission of Jeremy Benn









Key Plan



Legend

-  Chichester District
-  South Downs National Park
-  Environment Agency's Reservoir Flood Extents Dry Day
-  Environment Agency's Reservoir Flood Extents Wet Day

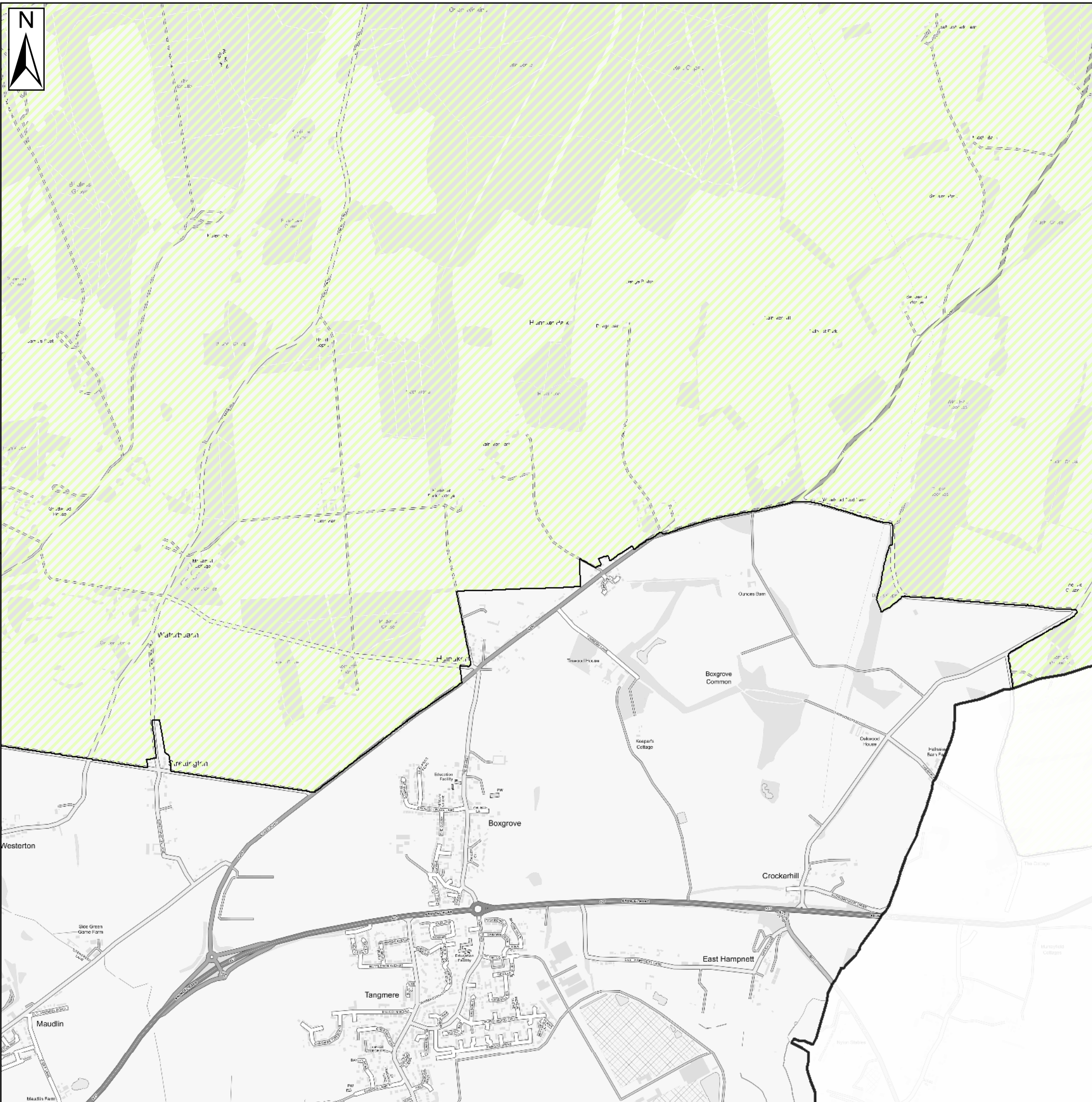


Contains Ordnance Survey data © Crown copyright and database right 2022.
 Contains public sector information licensed under the Open Government Licence v3.0.

CHICHESTER DISTRICT COUNCIL
SFRA: APPENDIX H - RESERVOIR FLOOD EXTENTS

This document is the property of Jeremy Benn Associates Ltd. It shall not be reproduced in whole or in part, nor disclosed to a third party, without the permission of Jeremy Benn









Key Plan



Legend

-  Chichester District
-  South Downs National Park
-  Environment Agency's Reservoir Flood Extents Dry Day
-  Environment Agency's Reservoir Flood Extents Wet Day

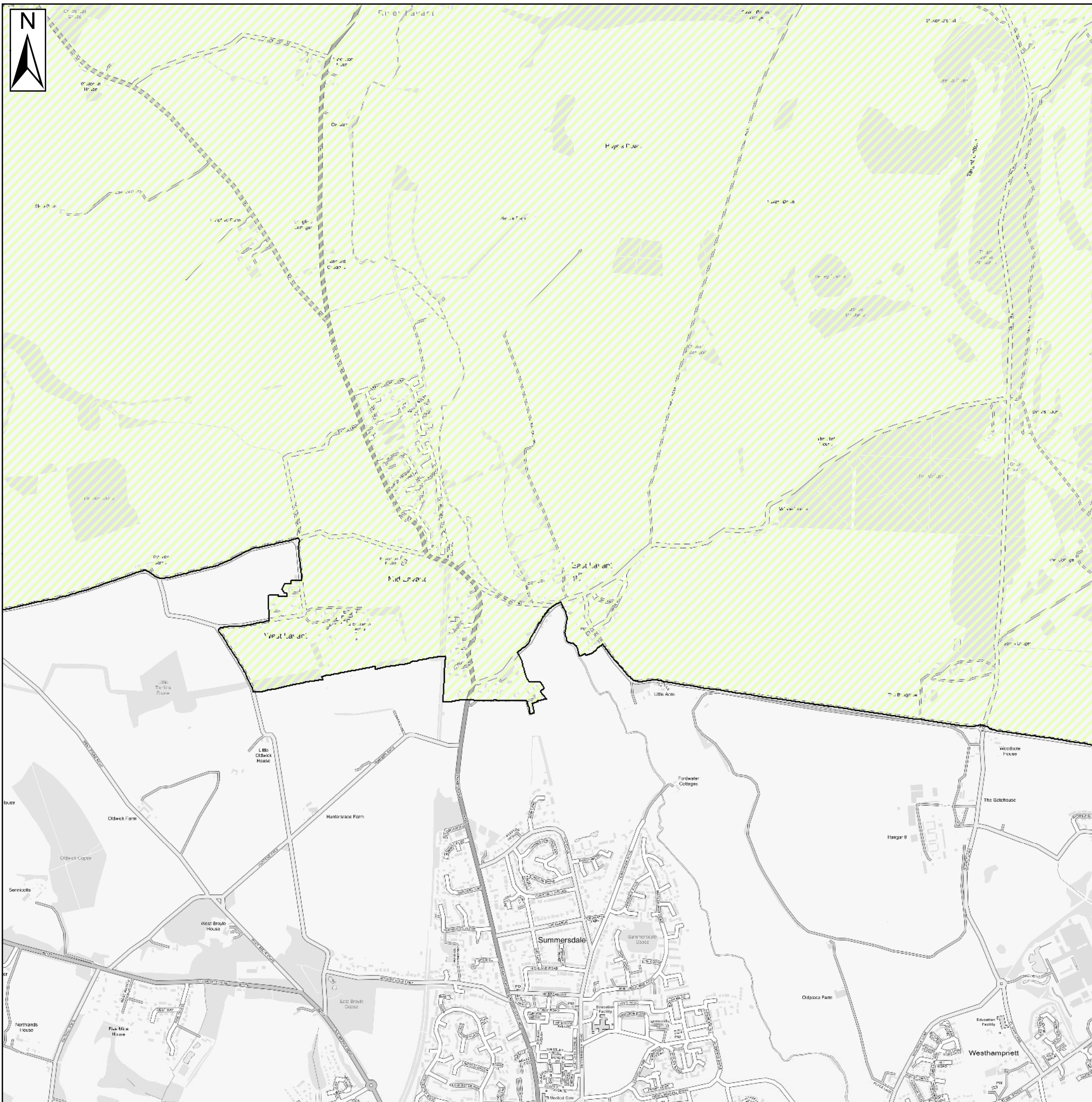


Contains Ordnance Survey data © Crown copyright and database right 2022.
 Contains public sector information licensed under the Open Government Licence v3.0.

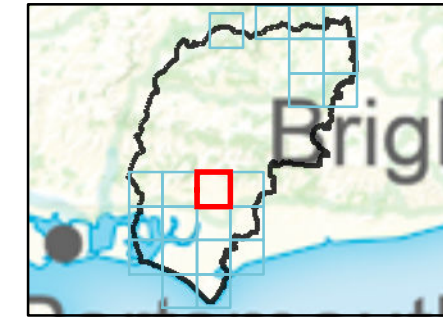
CHICHESTER DISTRICT COUNCIL
SFRA: APPENDIX H - RESERVOIR FLOOD EXTENTS

This document is the property of Jeremy Benn Associates Ltd. It shall not be reproduced in whole or in part, nor disclosed to a third party, without the permission of Jeremy Benn









Key Plan



Legend

-  Chichester District
-  South Downs National Park
-  Environment Agency's Reservoir Flood Extents Dry Day
-  Environment Agency's Reservoir Flood Extents Wet Day

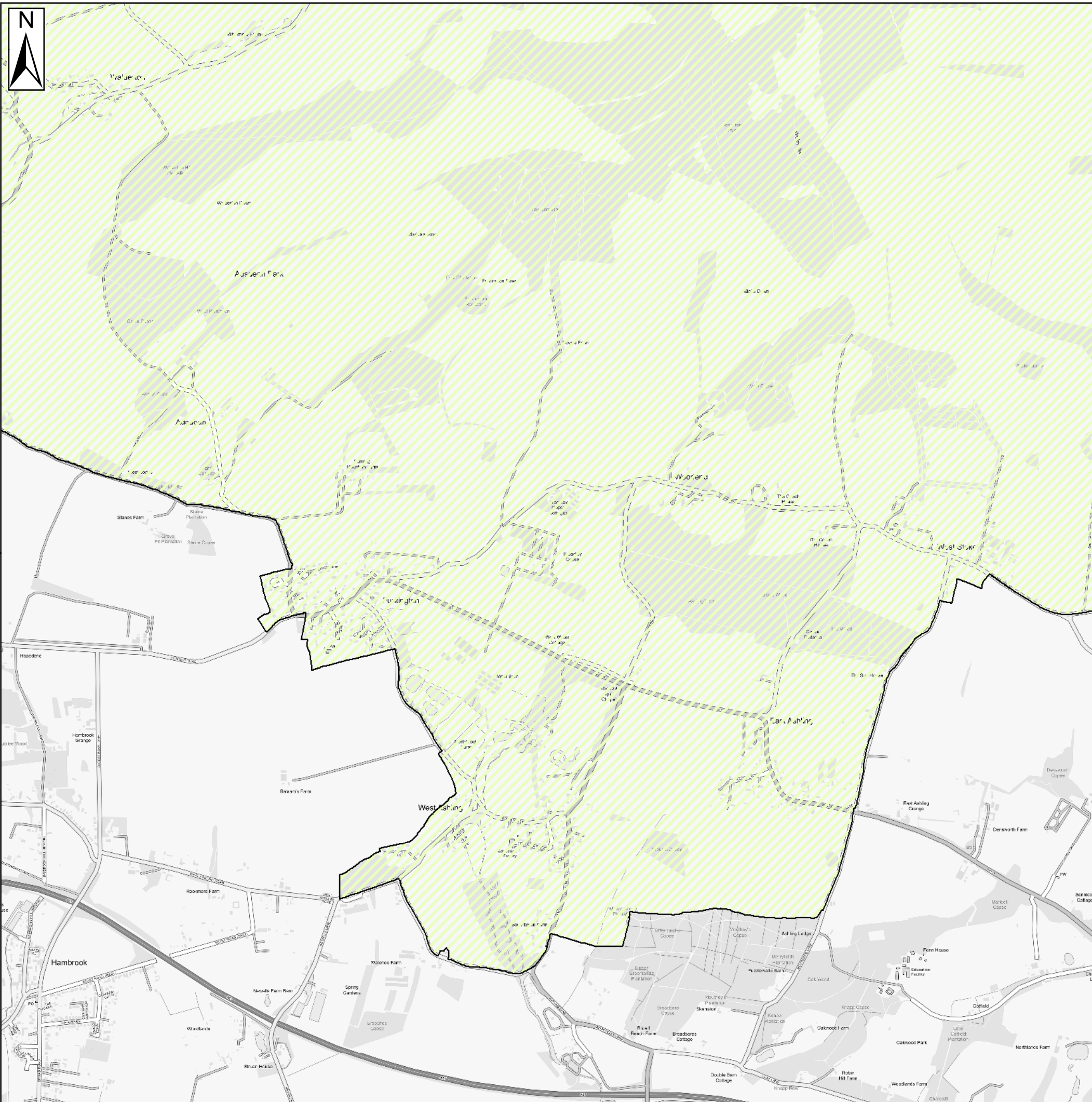


Contains Ordnance Survey data © Crown copyright and database right 2022.
 Contains public sector information licensed under the Open Government Licence v3.0.

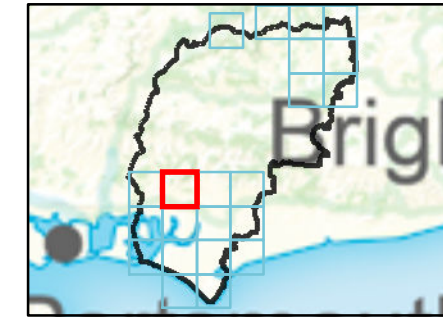
CHICHESTER DISTRICT COUNCIL
SFRA: APPENDIX H - RESERVOIR FLOOD EXTENTS

This document is the property of Jeremy Benn Associates Ltd. It shall not be reproduced in whole or in part, nor disclosed to a third party, without the permission of Jeremy Benn









Key Plan



Legend

-  Chichester District
-  South Downs National Park
-  Environment Agency's Reservoir Flood Extents Dry Day
-  Environment Agency's Reservoir Flood Extents Wet Day

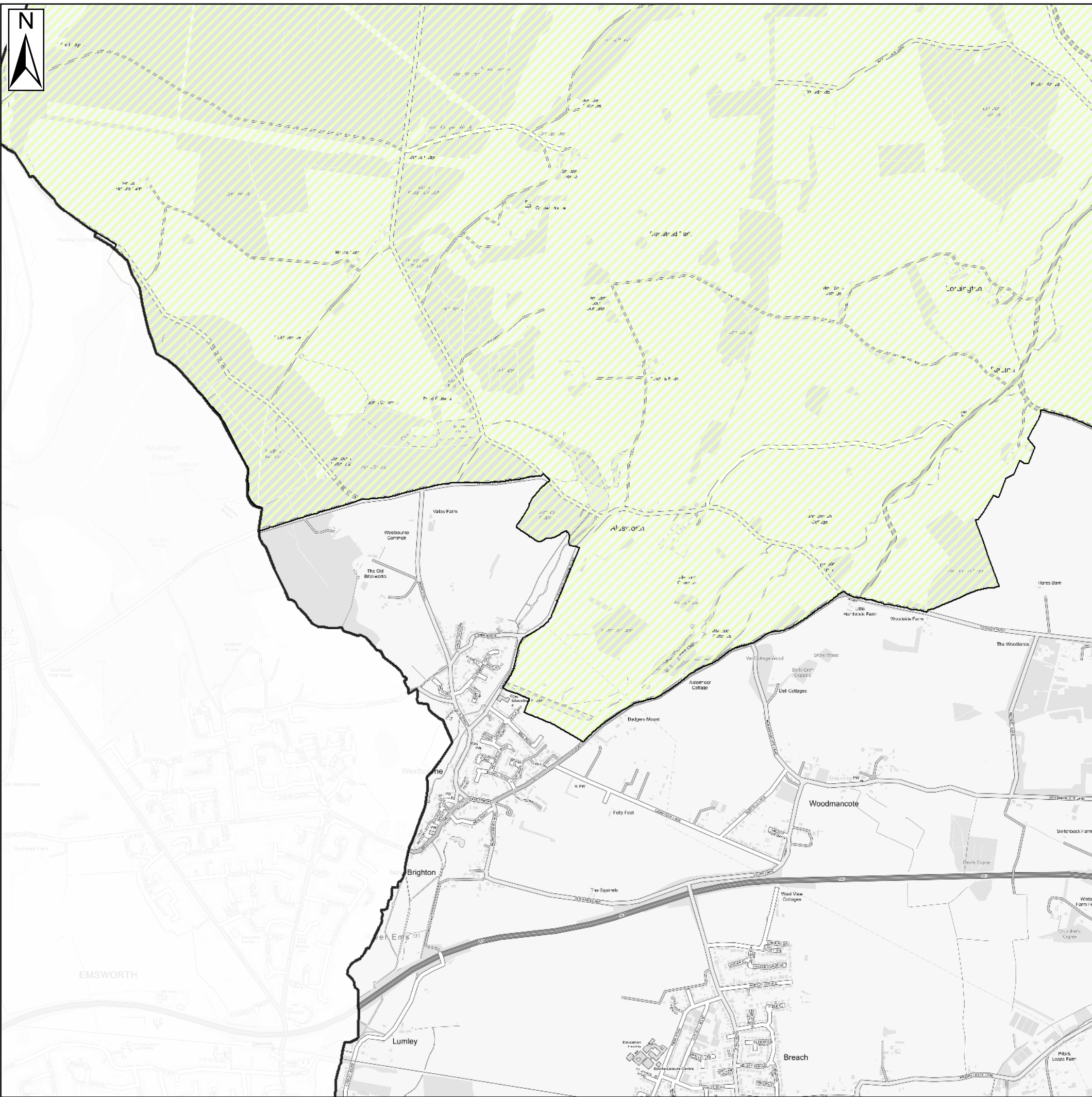


Contains Ordnance Survey data © Crown copyright and database right 2022.
 Contains public sector information licensed under the Open Government Licence v3.0.

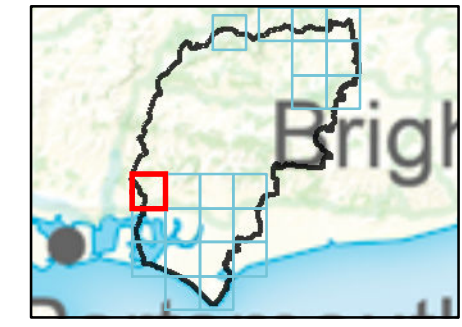
CHICHESTER DISTRICT COUNCIL
SFRA: APPENDIX H - RESERVOIR FLOOD EXTENTS

This document is the property of Jeremy Benn Associates Ltd. It shall not be reproduced in whole or in part, nor disclosed to a third party, without the permission of Jeremy Benn









Key Plan



Legend

-  Chichester District
-  South Downs National Park
-  Environment Agency's Reservoir Flood Extents Dry Day
-  Environment Agency's Reservoir Flood Extents Wet Day



Contains Ordnance Survey data © Crown copyright and database right 2022.
 Contains public sector information licensed under the Open Government Licence v3.0.

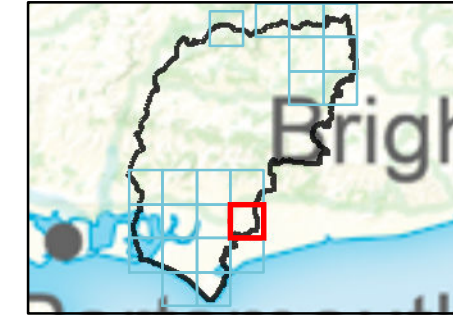
CHICHESTER DISTRICT COUNCIL
SFRA: APPENDIX H - RESERVOIR FLOOD EXTENTS

This document is the property of Jeremy Benn Associates Ltd. It shall not be reproduced in whole or in part, nor disclosed to a third party, without the permission of Jeremy Benn









Key Plan



Legend

-  Chichester District
-  South Downs National Park
-  Environment Agency's Reservoir Flood Extents Dry Day
-  Environment Agency's Reservoir Flood Extents Wet Day

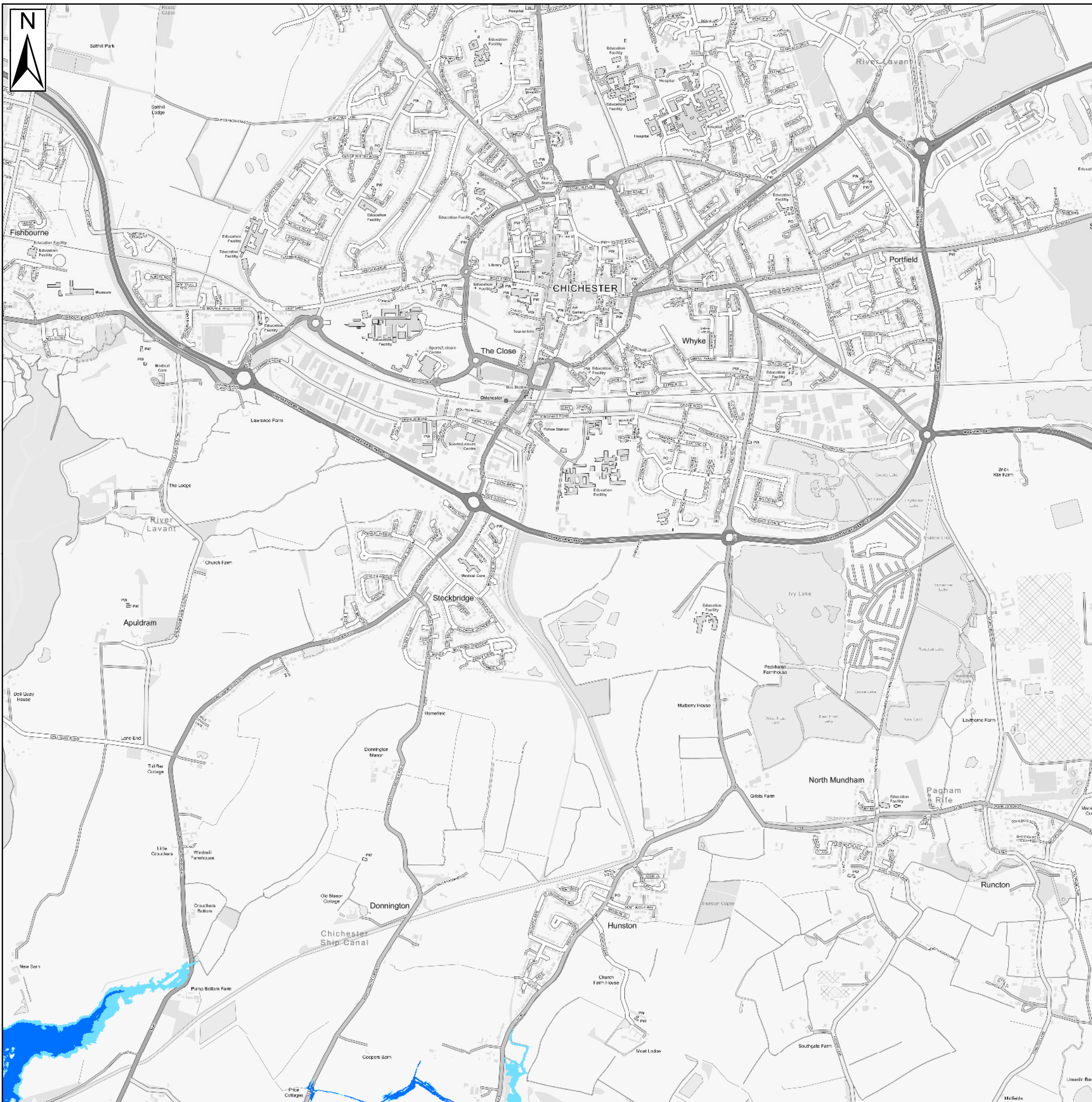


Contains Ordnance Survey data © Crown copyright and database right 2022.
 Contains public sector information licensed under the Open Government Licence v3.0.

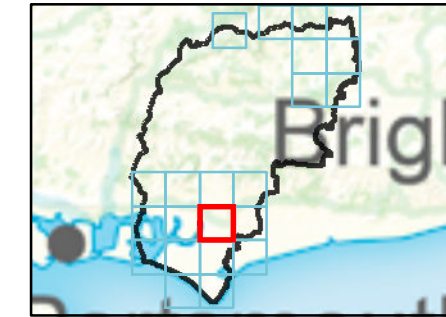
CHICHESTER DISTRICT COUNCIL
SFRA: APPENDIX H - RESERVOIR FLOOD EXTENTS

This document is the property of Jeremy Benn Associates Ltd. It shall not be reproduced in whole or in part, nor disclosed to a third party, without the permission of Jeremy Benn









Key Plan



Legend

-  Chichester District
-  South Downs National Park
-  Environment Agency's Reservoir Flood Extents Dry Day
-  Environment Agency's Reservoir Flood Extents Wet Day



Contains Ordnance Survey data © Crown copyright and database right 2022.
 Contains public sector information licensed under the Open Government Licence v3.0.

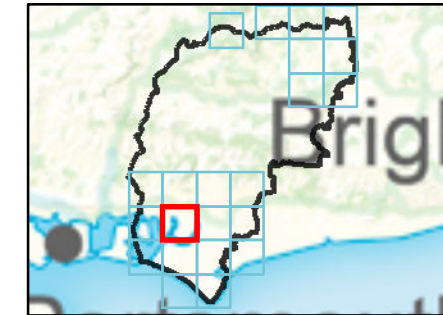
**CHICHESTER DISTRICT COUNCIL
 SFRA: APPENDIX H - RESERVOIR FLOOD EXTENTS**

This document is the property of Jeremy Benn Associates Ltd. It shall not be reproduced in whole or in part, nor disclosed to a third party, without the permission of Jeremy Benn









Key Plan



Legend

-  Chichester District
-  South Downs National Park
-  Environment Agency's Reservoir Flood Extents Dry Day
-  Environment Agency's Reservoir Flood Extents Wet Day

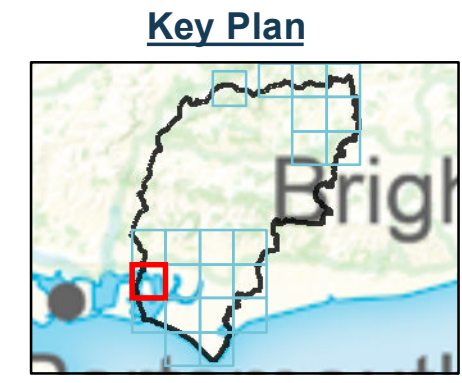


Contains Ordnance Survey data © Crown copyright and database right 2022.
 Contains public sector information licensed under the Open Government Licence v3.0.

CHICHESTER DISTRICT COUNCIL
SFRA: APPENDIX H - RESERVOIR FLOOD EXTENTS

This document is the property of Jeremy Benn Associates Ltd. It shall not be reproduced in whole or in part, nor disclosed to a third party, without the permission of Jeremy Benn





- ### Legend
- Chichester District
 - South Downs National Park
 - Environment Agency's Reservoir Flood Extents Dry Day
 - Environment Agency's Reservoir Flood Extents Wet Day



Contains Ordnance Survey data © Crown copyright and database right 2022.
 Contains public sector information licensed under the Open Government Licence v3.0.

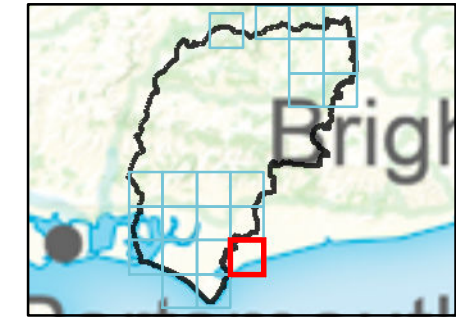
CHICHESTER DISTRICT COUNCIL SFRA: APPENDIX H - RESERVOIR FLOOD EXTENTS

This document is the property of Jeremy Benn Associates Ltd. It shall not be reproduced in whole or in part, nor disclosed to a third party, without the permission of Jeremy Benn









Key Plan



Legend

-  Chichester District
-  South Downs National Park
-  Environment Agency's Reservoir Flood Extents Dry Day
-  Environment Agency's Reservoir Flood Extents Wet Day

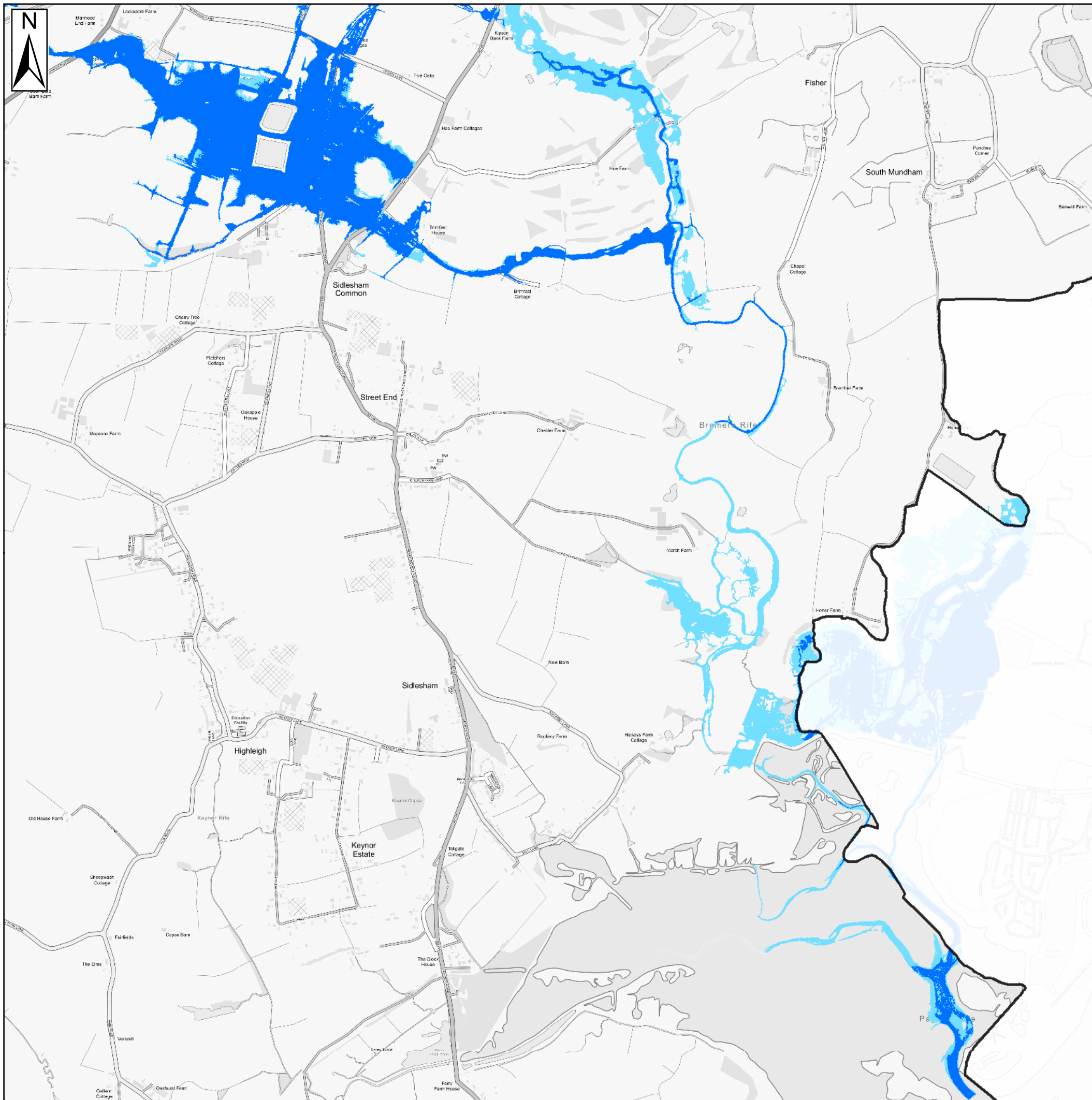


Contains Ordnance Survey data © Crown copyright and database right 2022.
 Contains public sector information licensed under the Open Government Licence v3.0.

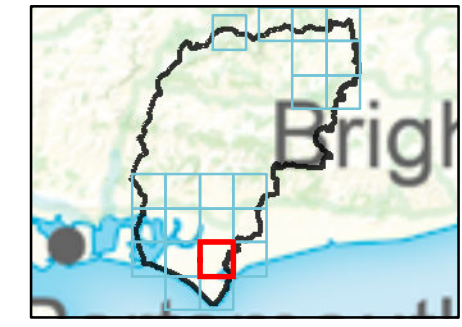
CHICHESTER DISTRICT COUNCIL
SFRA: APPENDIX H - RESERVOIR FLOOD EXTENTS

This document is the property of Jeremy Benn Associates Ltd. It shall not be reproduced in whole or in part, nor disclosed to a third party, without the permission of Jeremy Benn









Key Plan



Legend

-  Chichester District
-  South Downs National Park
-  Environment Agency's Reservoir Flood Extents Dry Day
-  Environment Agency's Reservoir Flood Extents Wet Day



Contains Ordnance Survey data © Crown copyright and database right 2022.
 Contains public sector information licensed under the Open Government Licence v3.0.

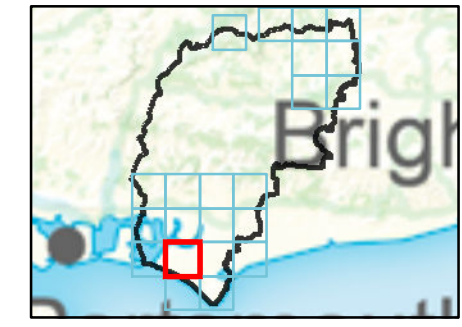
CHICHESTER DISTRICT COUNCIL
SFRA: APPENDIX H - RESERVOIR FLOOD EXTENTS

This document is the property of Jeremy Benn Associates Ltd. It shall not be reproduced in whole or in part, nor disclosed to a third party, without the permission of Jeremy Benn









Key Plan



Legend

-  Chichester District
-  South Downs National Park
-  Environment Agency's Reservoir Flood Extents Dry Day
-  Environment Agency's Reservoir Flood Extents Wet Day



Contains Ordnance Survey data © Crown copyright and database right 2022.
 Contains public sector information licensed under the Open Government Licence v3.0.

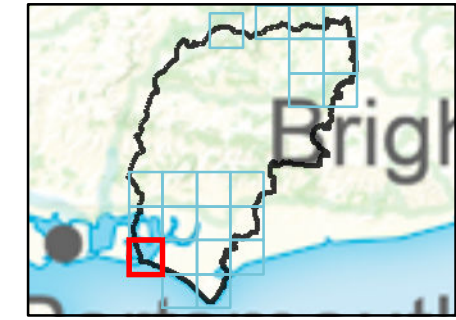
CHICHESTER DISTRICT COUNCIL
SFRA: APPENDIX H - RESERVOIR FLOOD EXTENTS

This document is the property of Jeremy Benn Associates Ltd. It shall not be reproduced in whole or in part, nor disclosed to a third party, without the permission of Jeremy Benn









Key Plan



Legend

-  Chichester District
-  South Downs National Park
-  Environment Agency's Reservoir Flood Extents Dry Day
-  Environment Agency's Reservoir Flood Extents Wet Day



Contains Ordnance Survey data © Crown copyright and database right 2022.
Contains public sector information licensed under the Open Government Licence v3.0.

CHICHESTER DISTRICT COUNCIL
SFRA: APPENDIX H - RESERVOIR FLOOD EXTENTS

This document is the property of Jeremy Benn Associates Ltd. It shall not be reproduced in whole or in part, nor disclosed to a third party, without the permission of Jeremy Benn









Key Plan



Legend

-  Chichester District
-  South Downs National Park
-  Environment Agency's Reservoir Flood Extents Dry Day
-  Environment Agency's Reservoir Flood Extents Wet Day

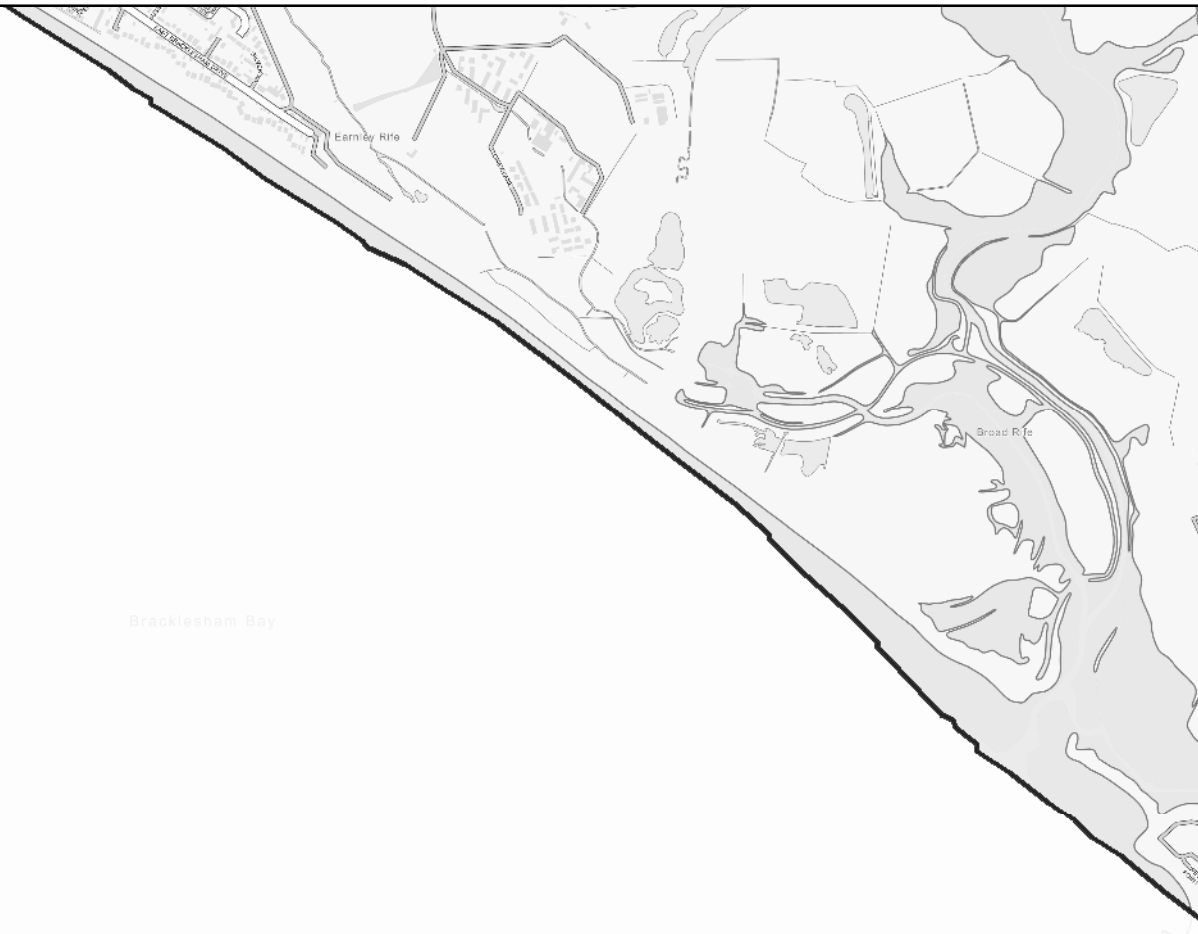


Contains Ordnance Survey data © Crown copyright and database right 2022.
 Contains public sector information licensed under the Open Government Licence v3.0.

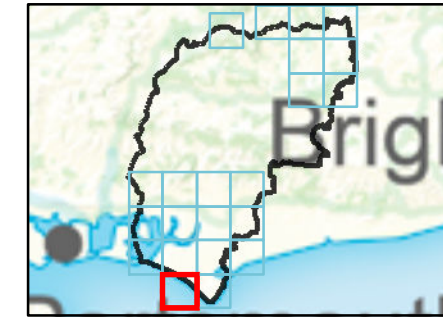
CHICHESTER DISTRICT COUNCIL
SFRA: APPENDIX H - RESERVOIR FLOOD EXTENTS

This document is the property of Jeremy Benn Associates Ltd. It shall not be reproduced in whole or in part, nor disclosed to a third party, without the permission of Jeremy Benn









Key Plan



Legend

-  Chichester District
-  South Downs National Park
-  Environment Agency's Reservoir Flood Extents Dry Day
-  Environment Agency's Reservoir Flood Extents Wet Day



Contains Ordnance Survey data © Crown copyright and database right 2022.
Contains public sector information licensed under the Open Government Licence v3.0.

CHICHESTER DISTRICT COUNCIL SFRA: APPENDIX H - RESERVOIR FLOOD EXTENTS

This document is the property of Jeremy Benn Associates Ltd. It shall not be reproduced in whole or in part, nor disclosed to a third party, without the permission of Jeremy Benn

