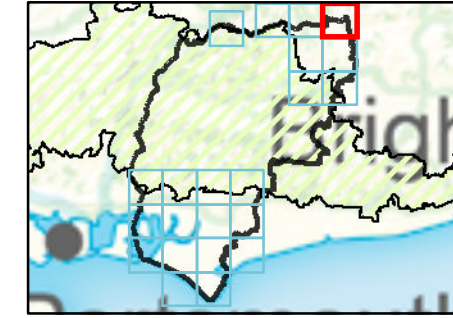








### Key Plan



### Legend

-  Chichester District
-  South Downs National Park
- Current condition**
-  No current condition provided
-  Good
-  Fair
-  Poor

### Notes

Man-made and natural defences which may arise, for instance due to the presence of naturally high ground adjacent to a settlement, have been considered.

Formal structural defences are given a rating by the Environment Agency based on a grading system for their condition from very poor to very good.

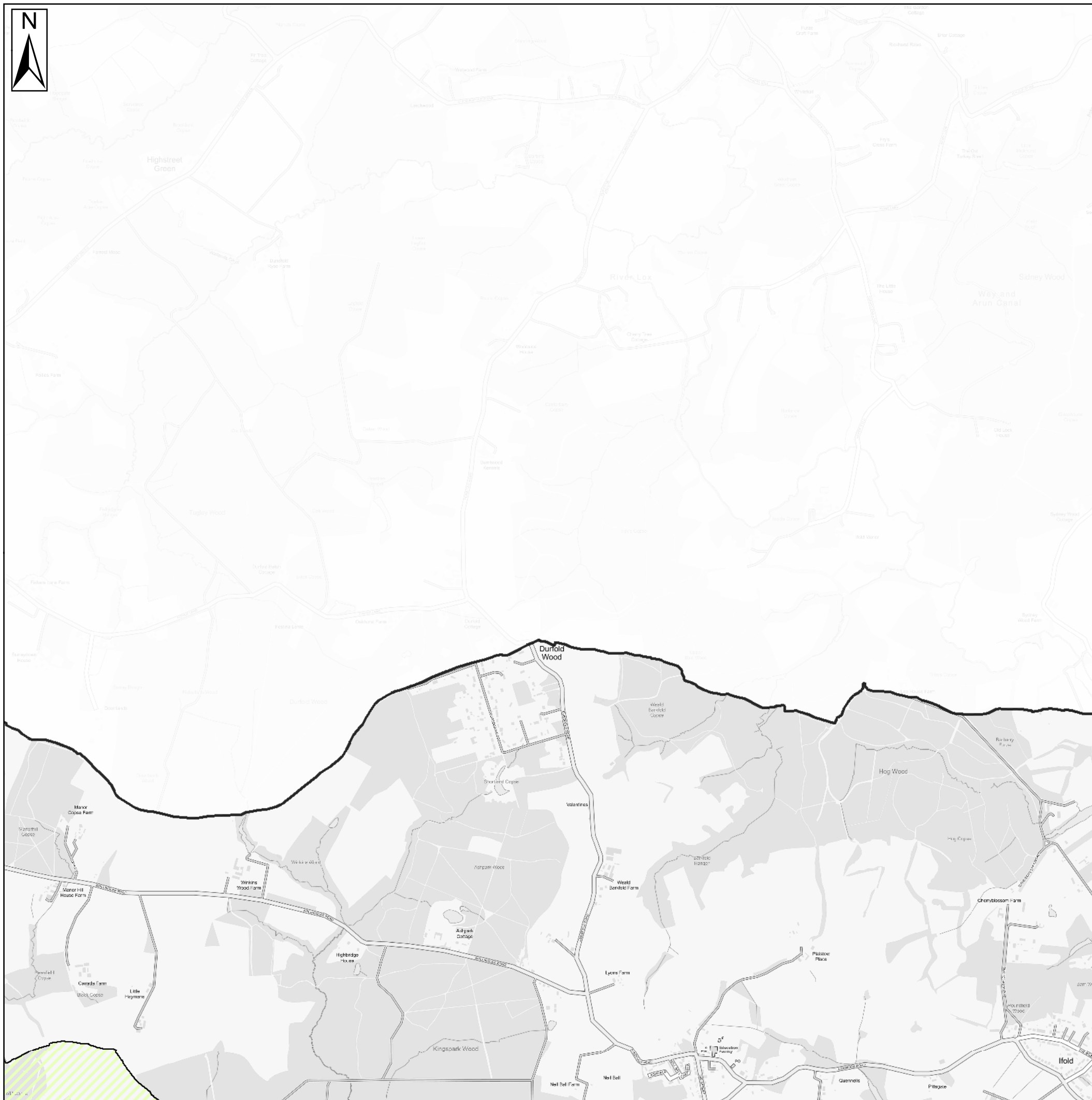


Contains Ordnance Survey data © Crown copyright and database right 2022.  
Contains public sector information licensed under the Open Government Licence v3.0.

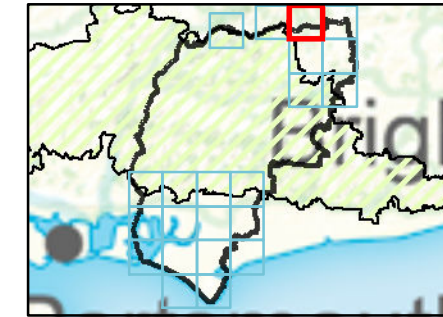
## CHICHESTER DISTRICT COUNCIL SFRA: APPENDIX I - ENVIRONMENT AGENCY FLOOD DEFENCE CONDITION

This document is the property of Jeremy Benn Associates Ltd. It shall not be reproduced in whole or in part, nor disclosed to a third party, without the permission of Jeremy Benn





### Key Plan



### Legend

- Chichester District
- South Downs National Park
- Current condition**
- No current condition provided
- Good
- Fair
- Poor

### Notes

Man-made and natural defences which may arise, for instance due to the presence of naturally high ground adjacent to a settlement, have been considered.

Formal structural defences are given a rating by the Environment Agency based on a grading system for their condition from very poor to very good.



Contains Ordnance Survey data © Crown copyright and database right 2022.  
Contains public sector information licensed under the Open Government Licence v3.0.

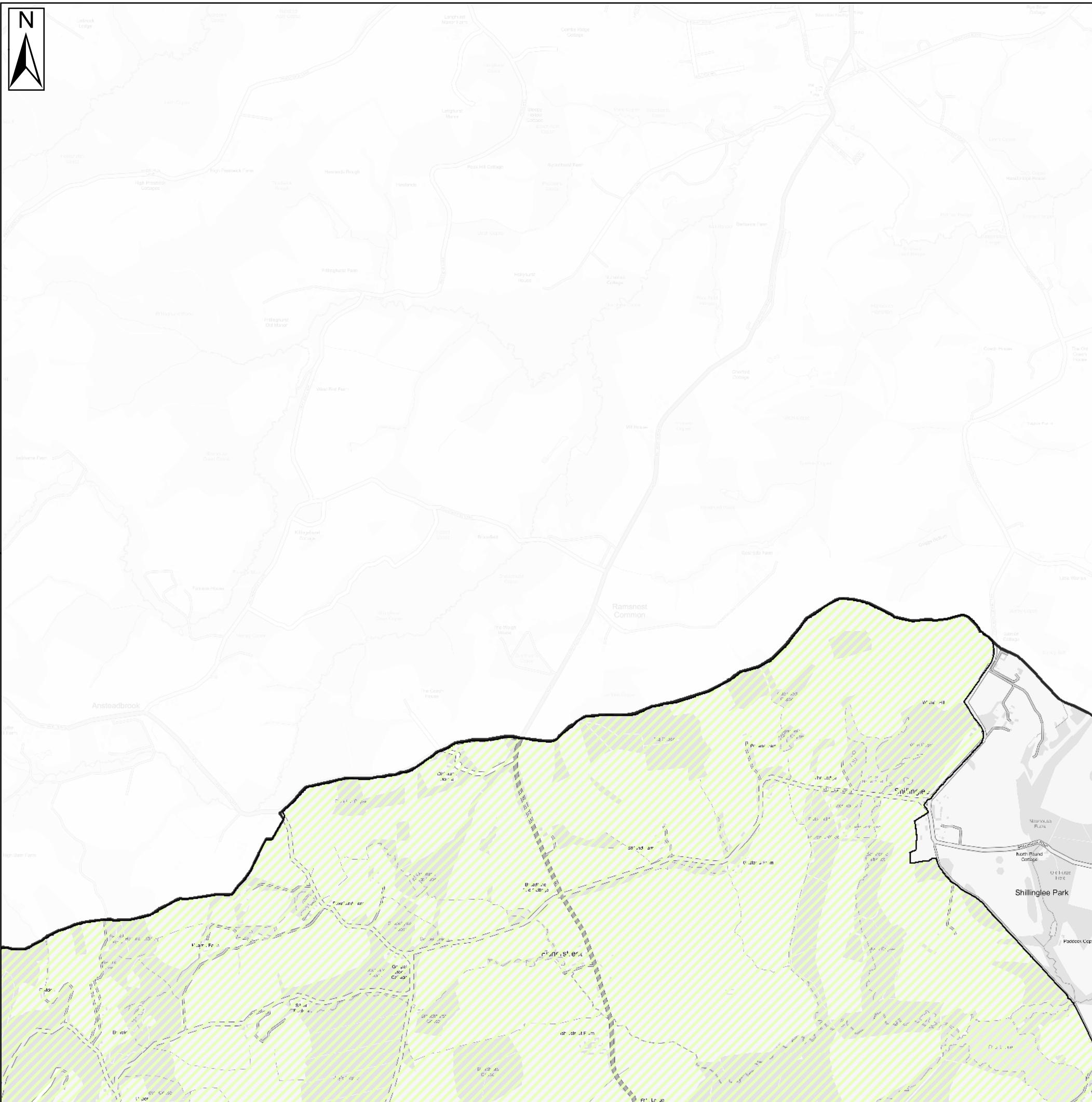
## CHICHESTER DISTRICT COUNCIL

### SFRA: APPENDIX I - ENVIRONMENT AGENCY FLOOD DEFENCE CONDITION

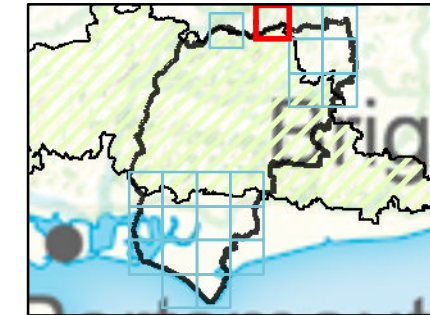
This document is the property of Jeremy Benn Associates Ltd. It shall not be reproduced in whole or in part, nor disclosed to a third party, without the permission of Jeremy Benn













### Key Plan



### Legend

-  Chichester District
-  South Downs National Park
- Current condition**
-  No current condition provided
-  Good
-  Fair
-  Poor

### Notes

Man-made and natural defences which may arise, for instance due to the presence of naturally high ground adjacent to a settlement, have been considered.

Formal structural defences are given a rating by the Environment Agency based on a grading system for their condition from very poor to very good.



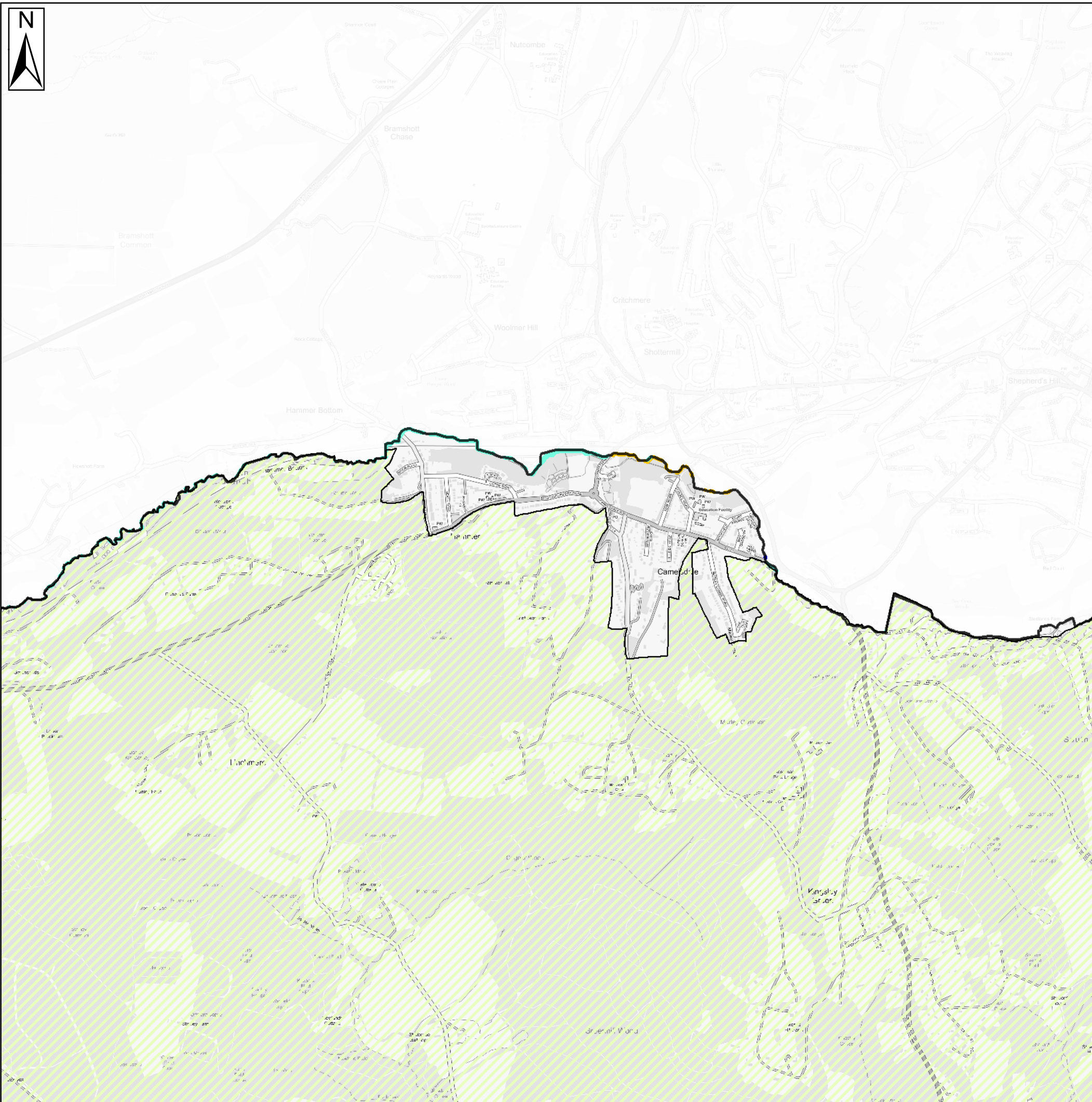
Contains Ordnance Survey data © Crown copyright and database right 2022.  
Contains public sector information licensed under the Open Government Licence v3.0.

## CHICHESTER DISTRICT COUNCIL SFRA: APPENDIX I - ENVIRONMENT AGENCY FLOOD DEFENCE CONDITION

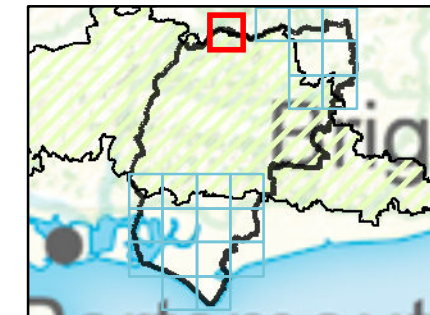
This document is the property of Jeremy Benn Associates Ltd. It shall not be reproduced in whole or in part, nor disclosed to a third party, without the permission of Jeremy Benn







### Key Plan



### Legend

- Chichester District
- South Downs National Park
- Current condition**
- No current condition provided
- Good
- Fair
- Poor

### Notes

Man-made and natural defences which may arise, for instance due to the presence of naturally high ground adjacent to a settlement, have been considered.

Formal structural defences are given a rating by the Environment Agency based on a grading system for their condition from very poor to very good.



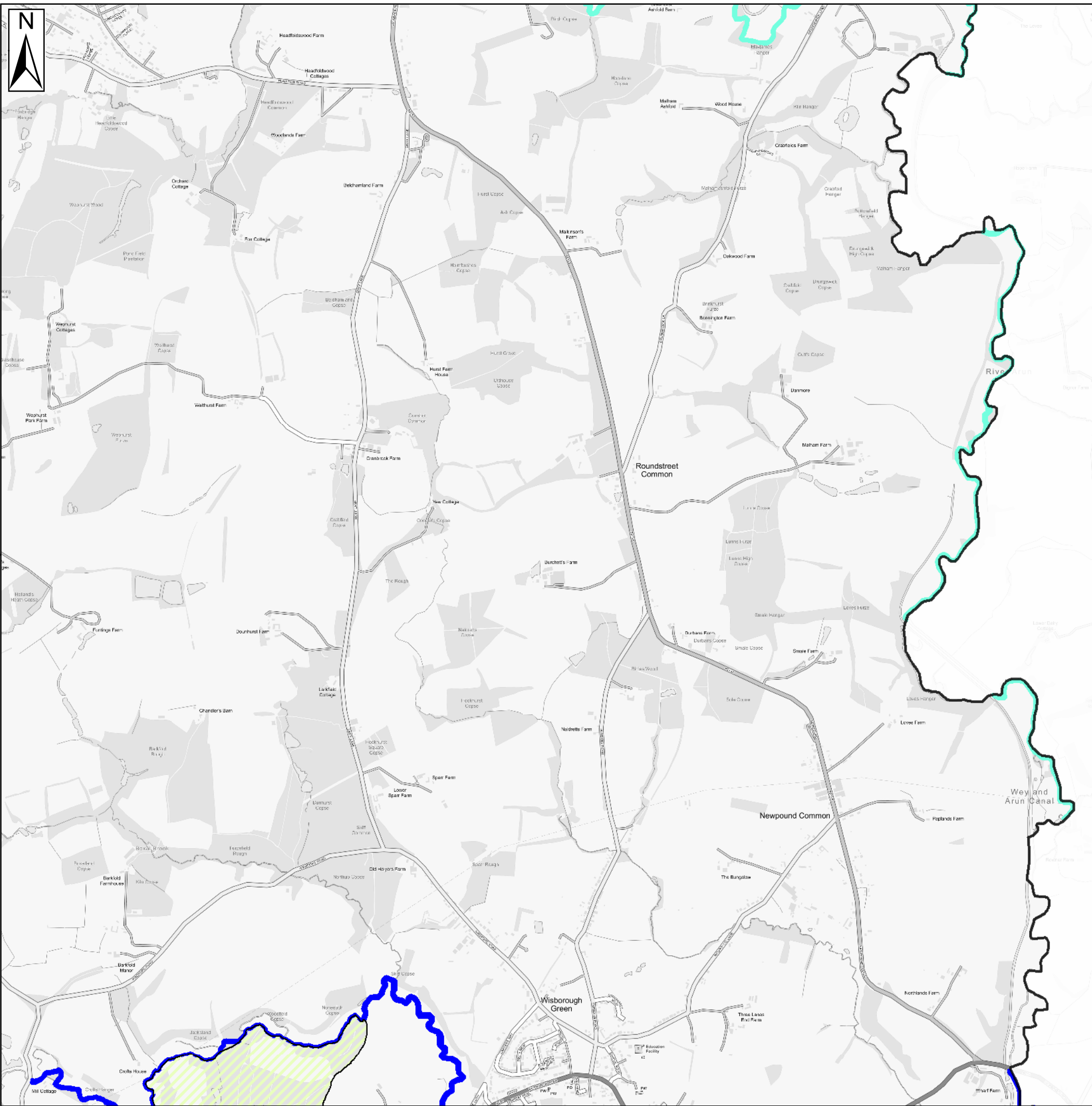
Contains Ordnance Survey data © Crown copyright and database right 2022.  
Contains public sector information licensed under the Open Government Licence v3.0.

## CHICHESTER DISTRICT COUNCIL SFRA: APPENDIX I - ENVIRONMENT AGENCY FLOOD DEFENCE CONDITION

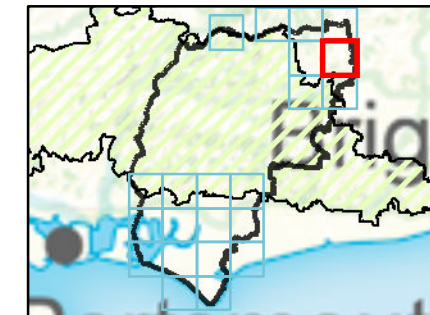
This document is the property of Jeremy Benn Associates Ltd. It shall not be reproduced in whole or in part, nor disclosed to a third party, without the permission of Jeremy Benn













### Key Plan



### Legend

-  Chichester District
-  South Downs National Park
- Current condition**
-  No current condition provided
-  Good
-  Fair
-  Poor

### Notes

Man-made and natural defences which may arise, for instance due to the presence of naturally high ground adjacent to a settlement, have been considered.

Formal structural defences are given a rating by the Environment Agency based on a grading system for their condition from very poor to very good.



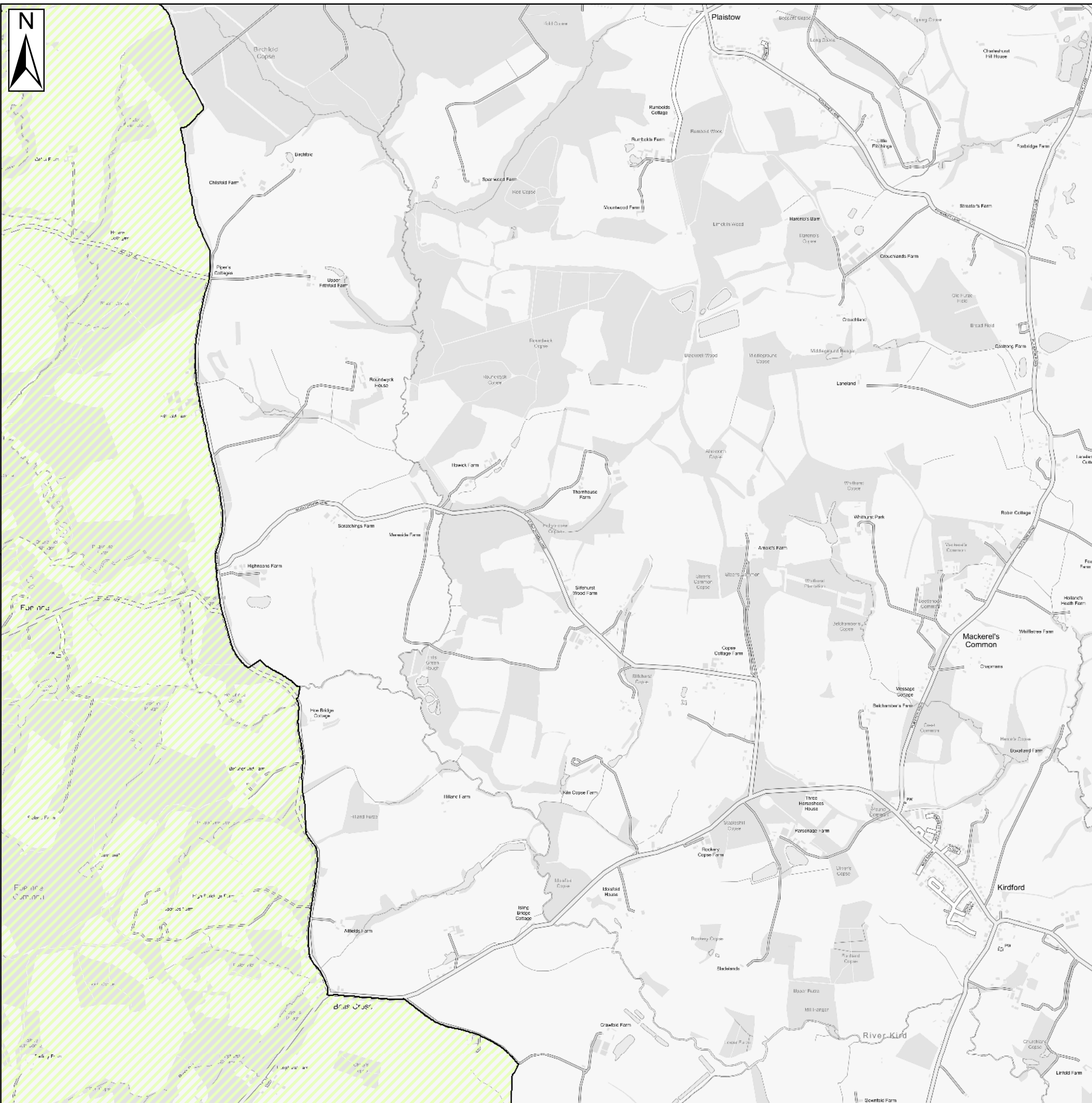
Contains Ordnance Survey data © Crown copyright and database right 2022.  
Contains public sector information licensed under the Open Government Licence v3.0.

## CHICHESTER DISTRICT COUNCIL SFRA: APPENDIX I - ENVIRONMENT AGENCY FLOOD DEFENCE CONDITION

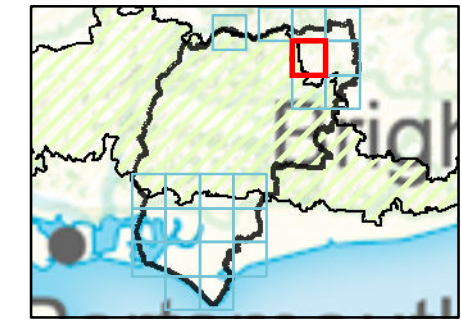
This document is the property of Jeremy Benn Associates Ltd. It shall not be reproduced in whole or in part, nor disclosed to a third party, without the permission of Jeremy Benn













**Key Plan**



**Legend**

-  Chichester District
-  South Downs National Park
- Current condition**
-  No current condition provided
-  Good
-  Fair
-  Poor

**Notes**

Man-made and natural defences which may arise, for instance due to the presence of naturally high ground adjacent to a settlement, have been considered.

Formal structural defences are given a rating by the Environment Agency based on a grading system for their condition from very poor to very good.



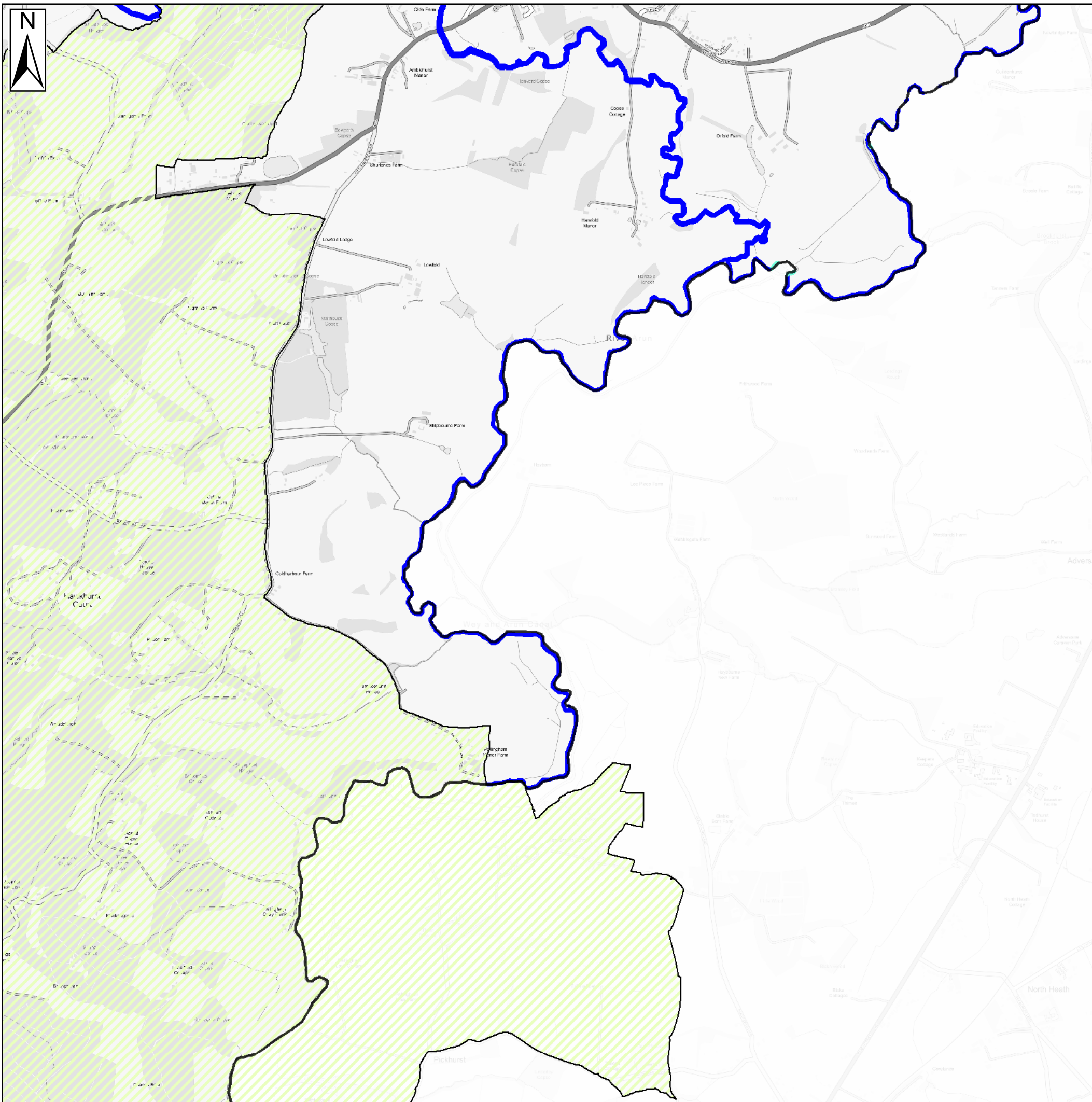
Contains Ordnance Survey data © Crown copyright and database right 2022.  
Contains public sector information licensed under the Open Government Licence v3.0.

**CHICHESTER DISTRICT COUNCIL  
SFRA: APPENDIX I - ENVIRONMENT AGENCY  
FLOOD DEFENCE CONDITION**

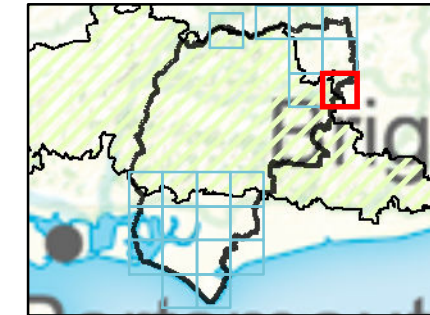
This document is the property of Jeremy Benn Associates Ltd. It shall not be reproduced in whole or in part, nor disclosed to a third party, without the permission of Jeremy Benn







### Key Plan



### Legend

- Chichester District
- South Downs National Park
- Current condition**
- No current condition provided
- Good
- Fair
- Poor

### Notes

Man-made and natural defences which may arise, for instance due to the presence of naturally high ground adjacent to a settlement, have been considered.

Formal structural defences are given a rating by the Environment Agency based on a grading system for their condition from very poor to very good.



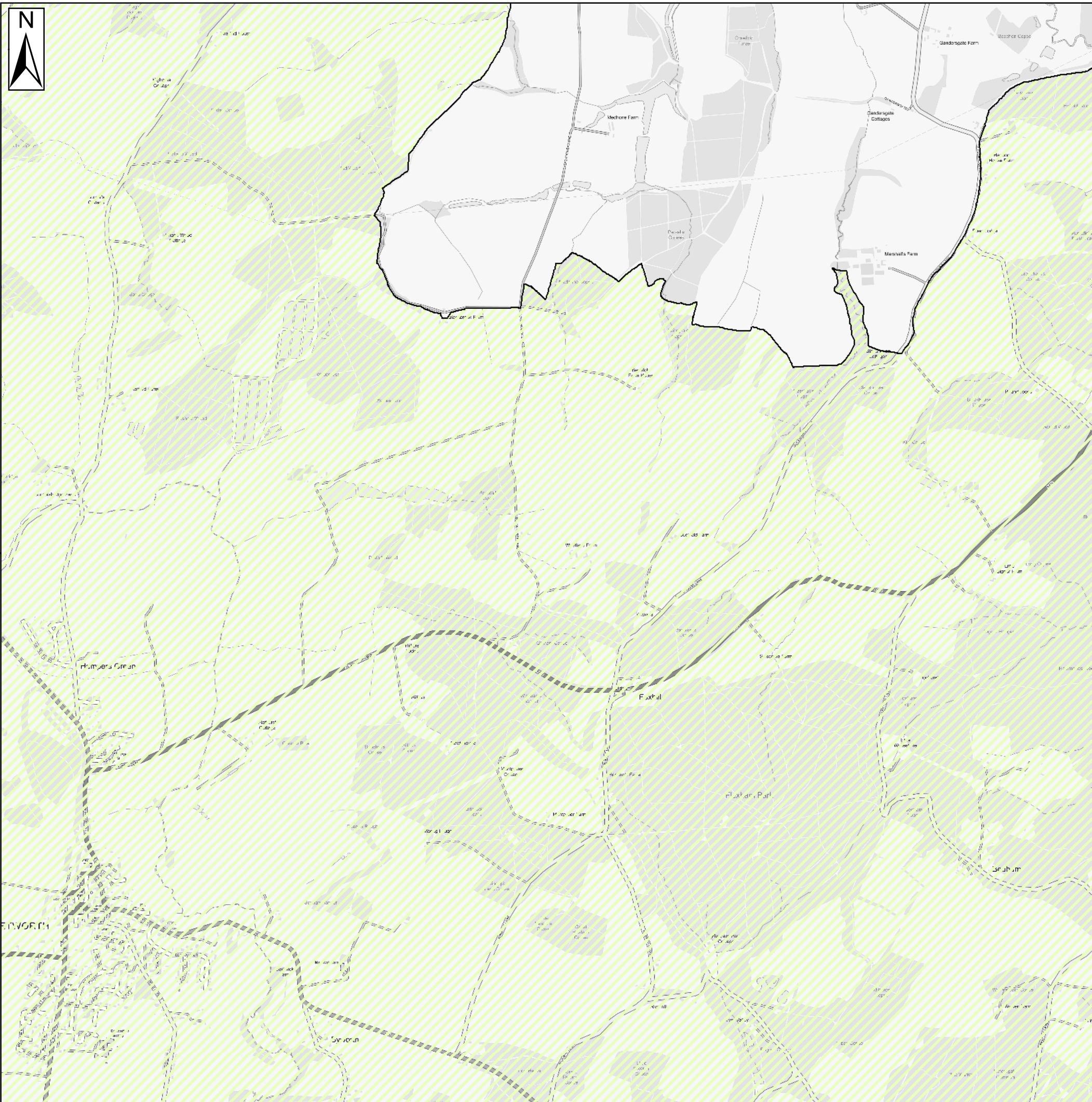
Contains Ordnance Survey data © Crown copyright and database right 2022.  
Contains public sector information licensed under the Open Government Licence v3.0.

## CHICHESTER DISTRICT COUNCIL SFRA: APPENDIX I - ENVIRONMENT AGENCY FLOOD DEFENCE CONDITION

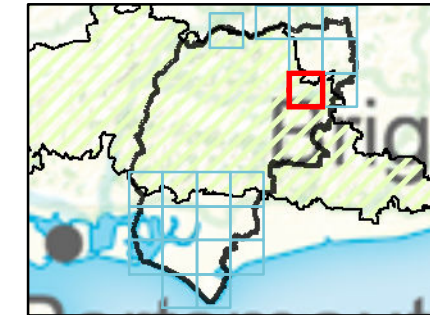
This document is the property of Jeremy Benn Associates Ltd. It shall not be reproduced in whole or in part, nor disclosed to a third party, without the permission of Jeremy Benn













**Key Plan**



**Legend**

-  Chichester District
-  South Downs National Park
- Current condition**
-  No current condition provided
-  Good
-  Fair
-  Poor

**Notes**

Man-made and natural defences which may arise, for instance due to the presence of naturally high ground adjacent to a settlement, have been considered.

Formal structural defences are given a rating by the Environment Agency based on a grading system for their condition from very poor to very good.



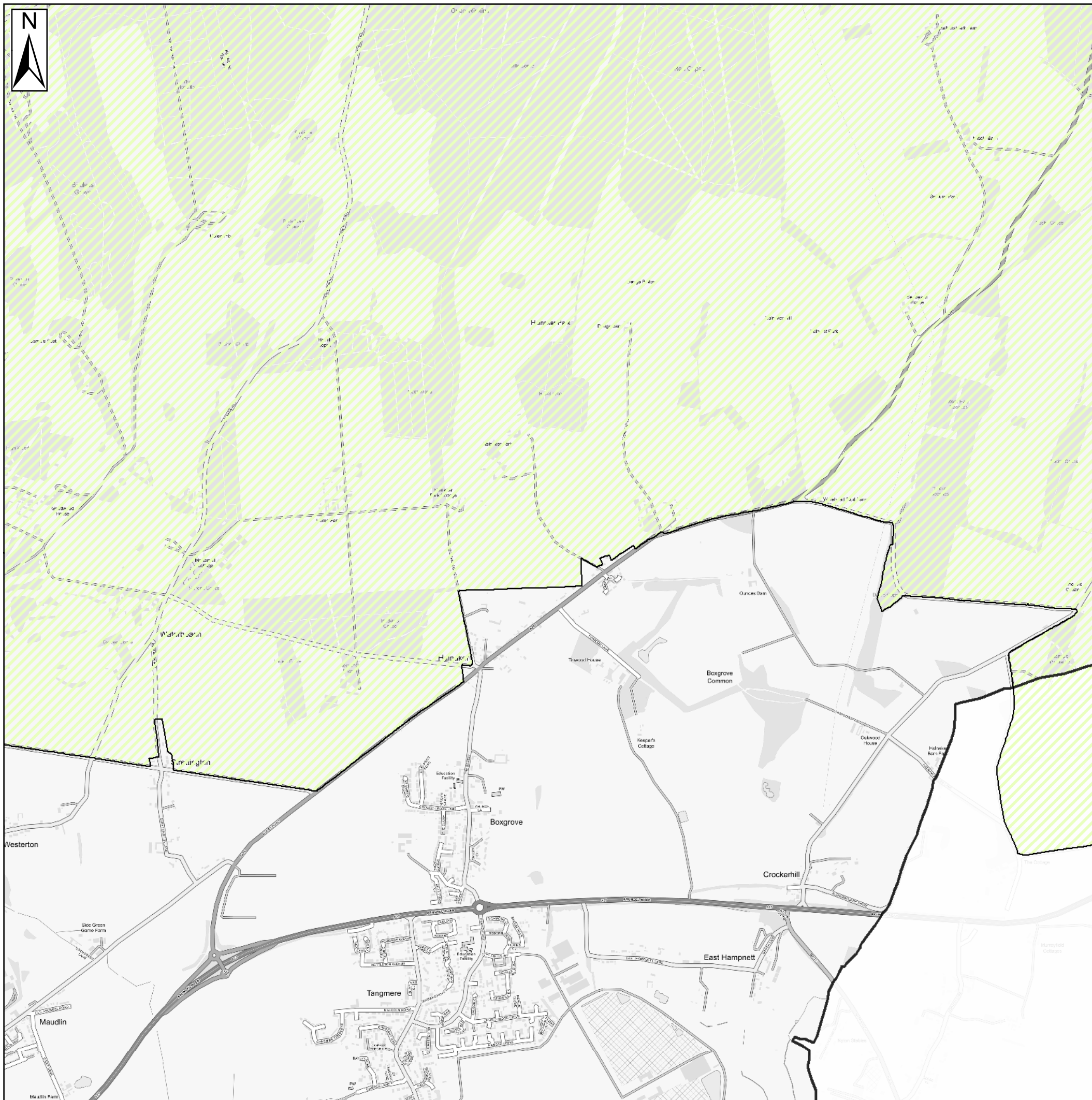
Contains Ordnance Survey data © Crown copyright and database right 2022.  
Contains public sector information licensed under the Open Government Licence v3.0.

**CHICHESTER DISTRICT COUNCIL  
SFRA: APPENDIX I - ENVIRONMENT AGENCY  
FLOOD DEFENCE CONDITION**

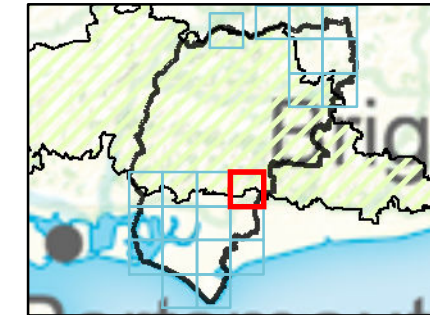
This document is the property of Jeremy Benn Associates Ltd. It shall not be reproduced in whole or in part, nor disclosed to a third party, without the permission of Jeremy Benn













### Key Plan



### Legend

-  Chichester District
-  South Downs National Park
- Current condition**
-  No current condition provided
-  Good
-  Fair
-  Poor

### Notes

Man-made and natural defences which may arise, for instance due to the presence of naturally high ground adjacent to a settlement, have been considered.

Formal structural defences are given a rating by the Environment Agency based on a grading system for their condition from very poor to very good.



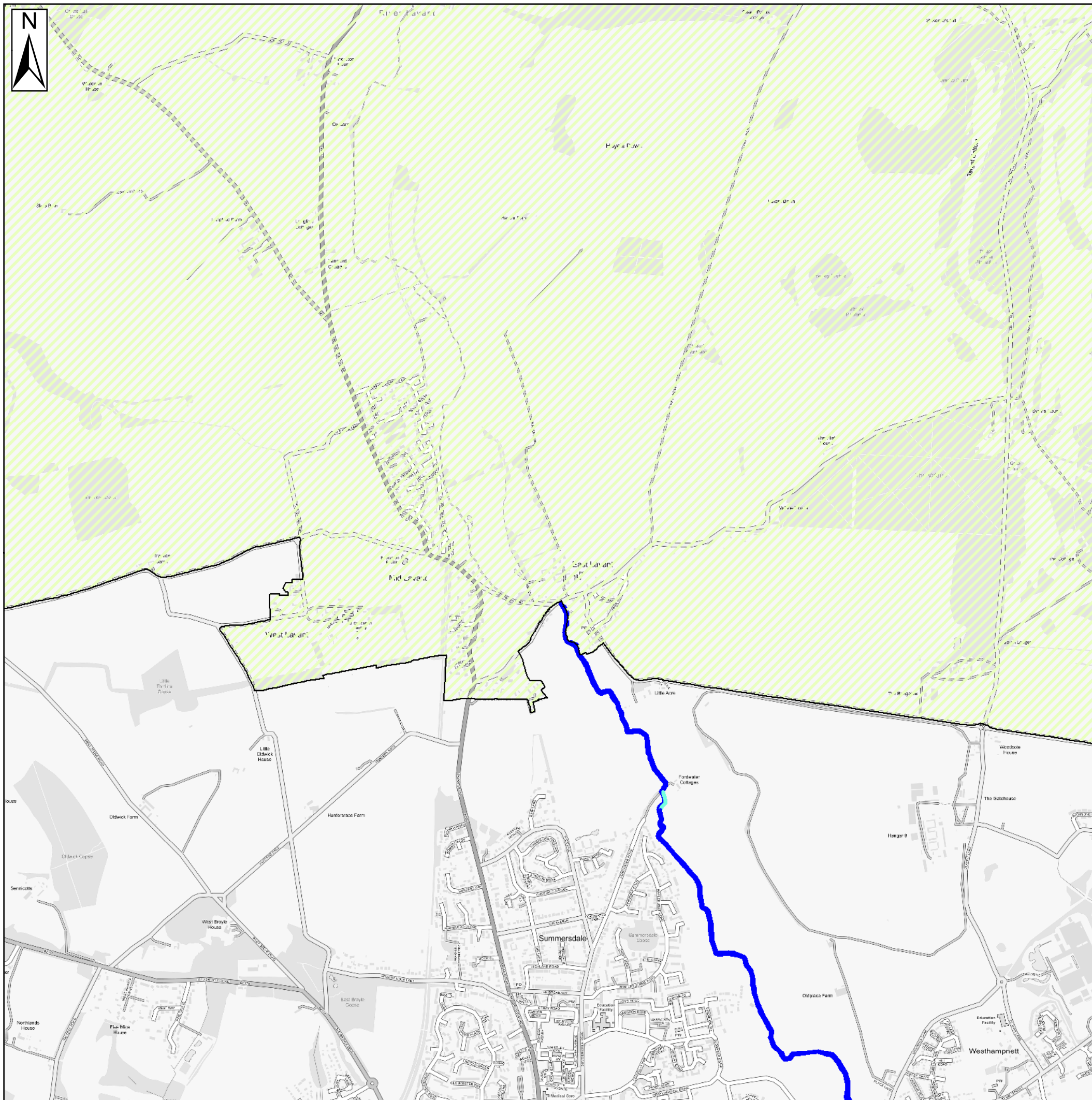
Contains Ordnance Survey data © Crown copyright and database right 2022.  
Contains public sector information licensed under the Open Government Licence v3.0.

## CHICHESTER DISTRICT COUNCIL SFRA: APPENDIX I - ENVIRONMENT AGENCY FLOOD DEFENCE CONDITION

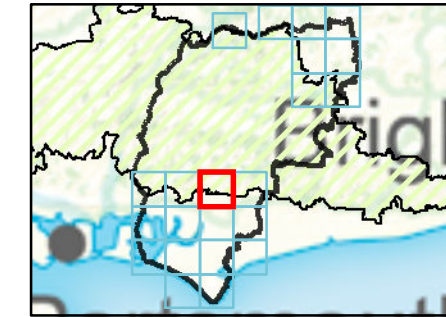
This document is the property of Jeremy Benn Associates Ltd. It shall not be reproduced in whole or in part, nor disclosed to a third party, without the permission of Jeremy Benn













### Key Plan



### Legend

-  Chichester District
-  South Downs National Park
- Current condition**
-  No current condition provided
-  Good
-  Fair
-  Poor

### Notes

Man-made and natural defences which may arise, for instance due to the presence of naturally high ground adjacent to a settlement, have been considered.

Formal structural defences are given a rating by the Environment Agency based on a grading system for their condition from very poor to very good.



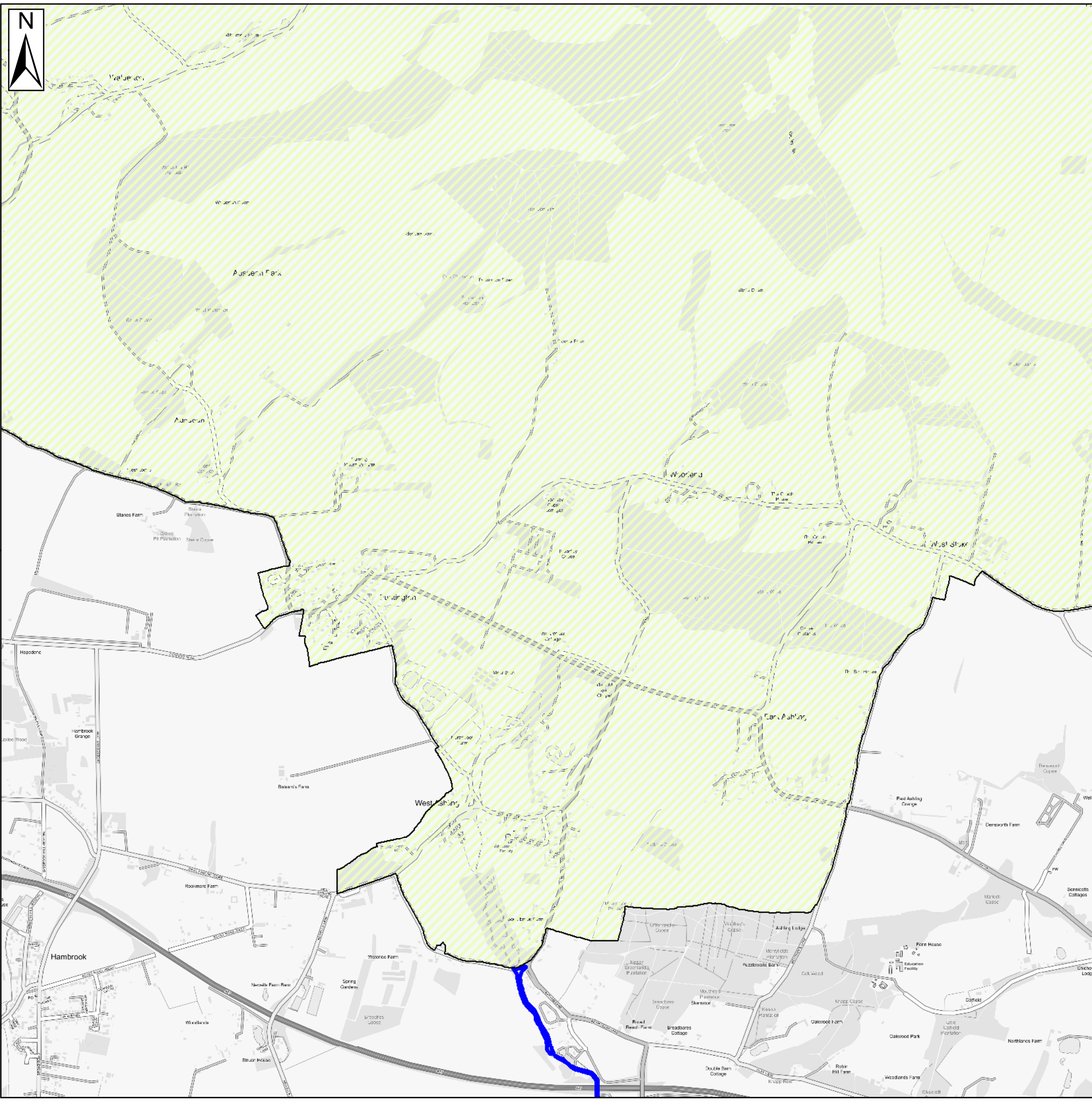
Contains Ordnance Survey data © Crown copyright and database right 2022.  
Contains public sector information licensed under the Open Government Licence v3.0.

## CHICHESTER DISTRICT COUNCIL SFRA: APPENDIX I - ENVIRONMENT AGENCY FLOOD DEFENCE CONDITION

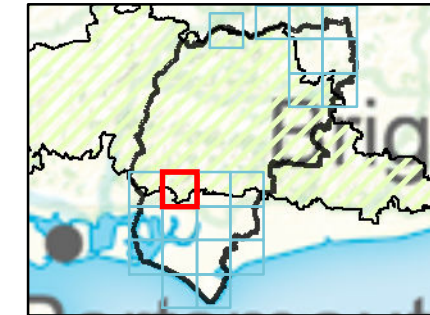
This document is the property of Jeremy Benn Associates Ltd. It shall not be reproduced in whole or in part, nor disclosed to a third party, without the permission of Jeremy Benn













**Key Plan**



**Legend**

-  Chichester District
-  South Downs National Park
- Current condition**
-  No current condition provided
-  Good
-  Fair
-  Poor

**Notes**

Man-made and natural defences which may arise, for instance due to the presence of naturally high ground adjacent to a settlement, have been considered.

Formal structural defences are given a rating by the Environment Agency based on a grading system for their condition from very poor to very good.



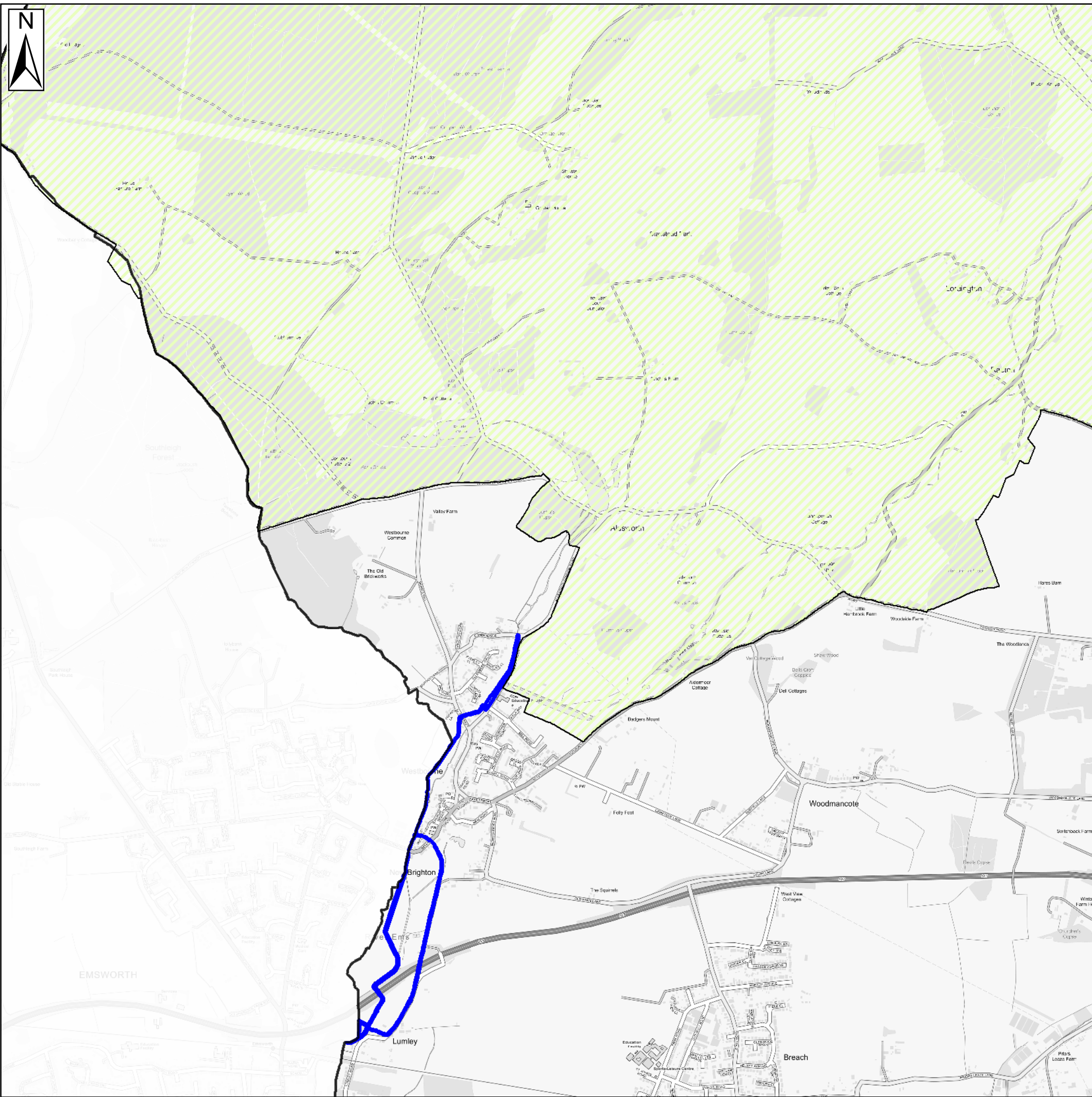
Contains Ordnance Survey data © Crown copyright and database right 2022.  
Contains public sector information licensed under the Open Government Licence v3.0.

**CHICHESTER DISTRICT COUNCIL  
SFRA: APPENDIX I - ENVIRONMENT AGENCY  
FLOOD DEFENCE CONDITION**

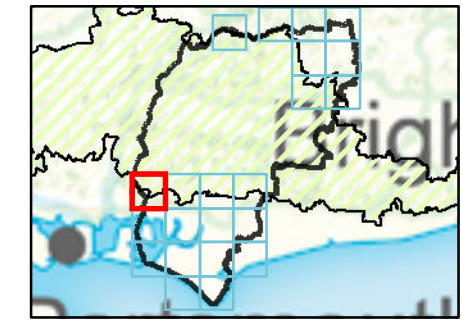
This document is the property of Jeremy Benn Associates Ltd. It shall not be reproduced in whole or in part, nor disclosed to a third party, without the permission of Jeremy Benn













**Key Plan**



**Legend**

-  Chichester District
-  South Downs National Park
- Current condition**
-  No current condition provided
-  Good
-  Fair
-  Poor

**Notes**

Man-made and natural defences which may arise, for instance due to the presence of naturally high ground adjacent to a settlement, have been considered.

Formal structural defences are given a rating by the Environment Agency based on a grading system for their condition from very poor to very good.



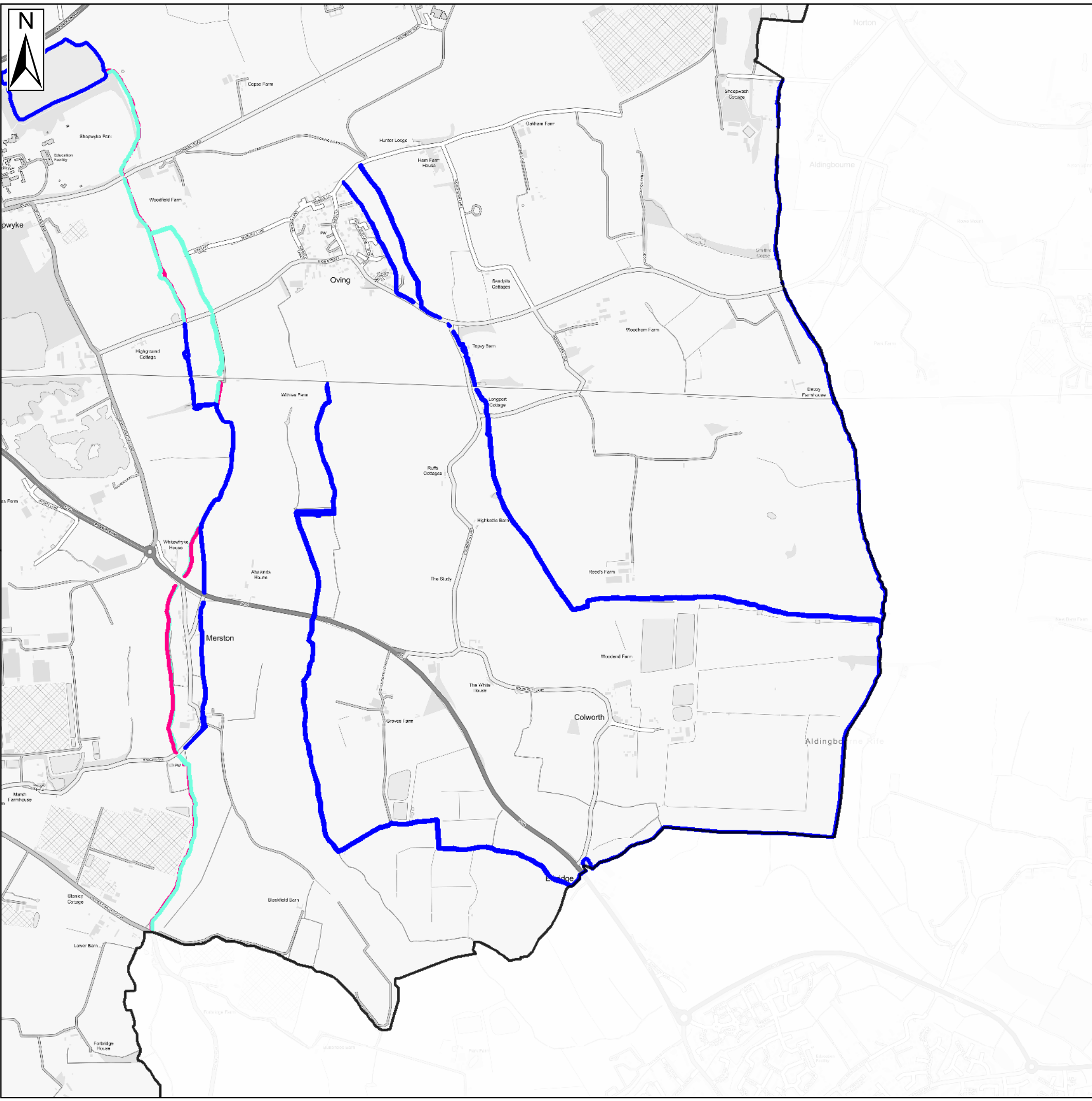
Contains Ordnance Survey data © Crown copyright and database right 2022.  
Contains public sector information licensed under the Open Government Licence v3.0.

**CHICHESTER DISTRICT COUNCIL  
SFRA: APPENDIX I - ENVIRONMENT AGENCY  
FLOOD DEFENCE CONDITION**

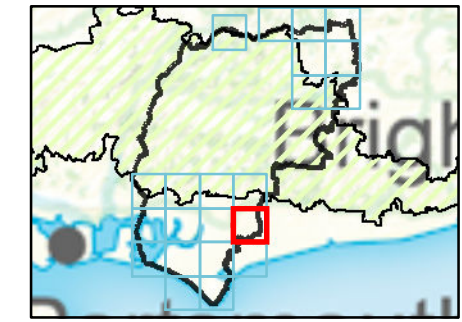
This document is the property of Jeremy Benn Associates Ltd. It shall not be reproduced in whole or in part, nor disclosed to a third party, without the permission of Jeremy Benn













**Key Plan**



**Legend**

-  Chichester District
-  South Downs National Park
- Current condition**
-  No current condition provided
-  Good
-  Fair
-  Poor

**Notes**

Man-made and natural defences which may arise, for instance due to the presence of naturally high ground adjacent to a settlement, have been considered.

Formal structural defences are given a rating by the Environment Agency based on a grading system for their condition from very poor to very good.



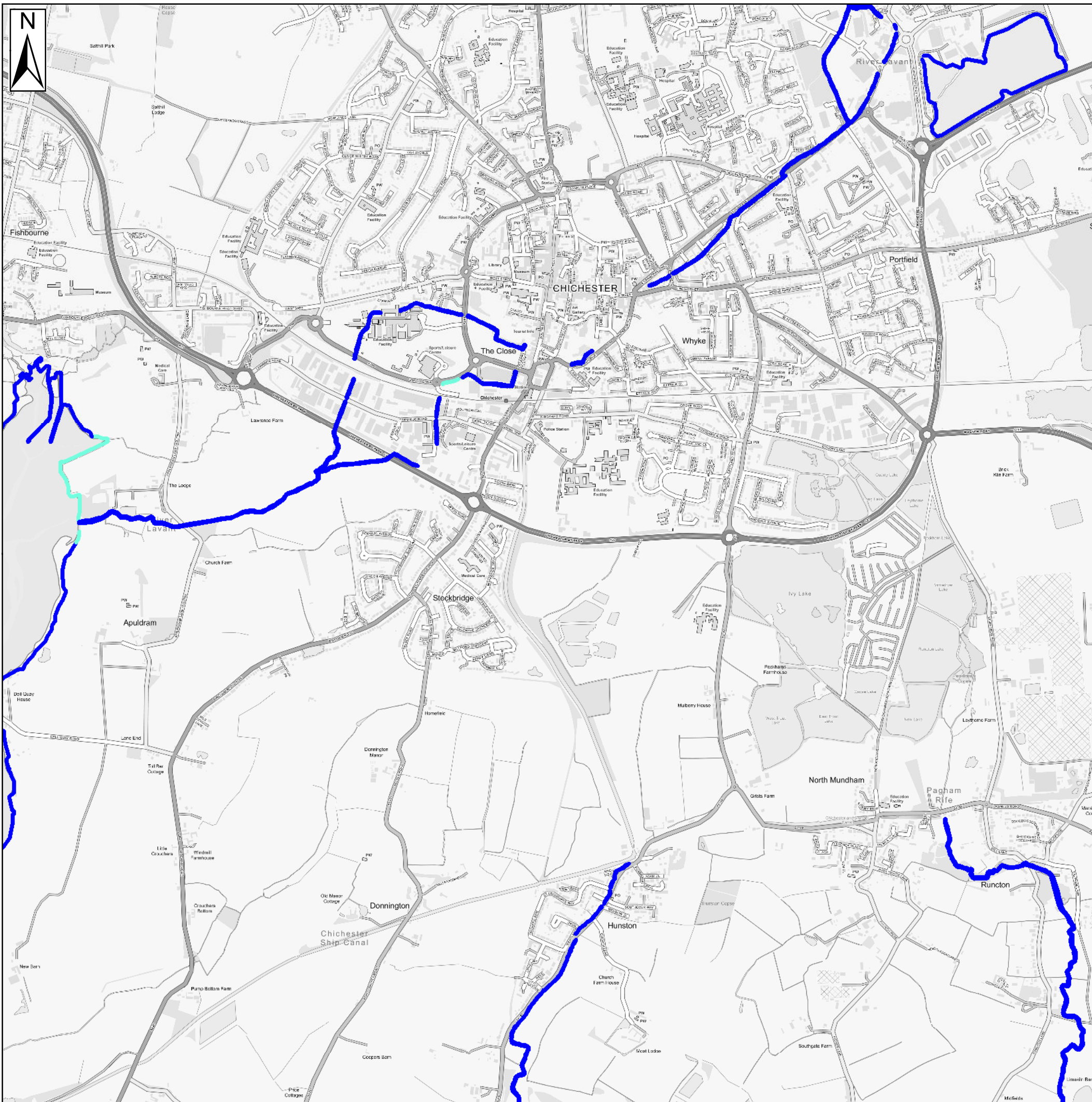
Contains Ordnance Survey data © Crown copyright and database right 2022.  
Contains public sector information licensed under the Open Government Licence v3.0.

**CHICHESTER DISTRICT COUNCIL  
SFRA: APPENDIX I - ENVIRONMENT AGENCY  
FLOOD DEFENCE CONDITION**

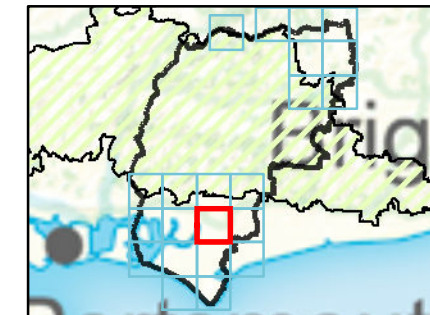
This document is the property of Jeremy Benn Associates Ltd. It shall not be reproduced in whole or in part, nor disclosed to a third party, without the permission of Jeremy Benn













### Key Plan



### Legend

-  Chichester District
-  South Downs National Park
- Current condition**
-  No current condition provided
-  Good
-  Fair
-  Poor

### Notes

Man-made and natural defences which may arise, for instance due to the presence of naturally high ground adjacent to a settlement, have been considered.

Formal structural defences are given a rating by the Environment Agency based on a grading system for their condition from very poor to very good.



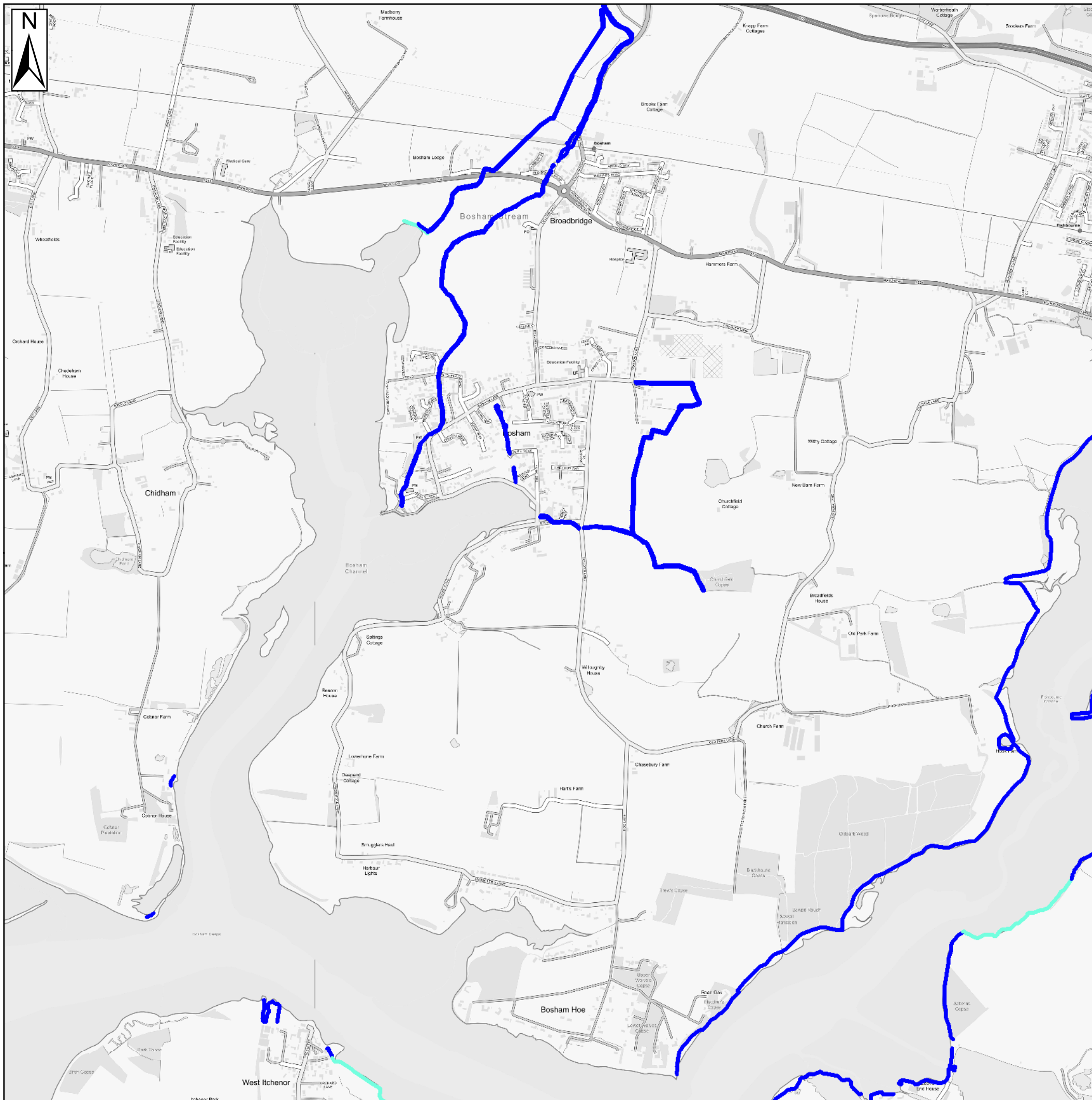
Contains Ordnance Survey data © Crown copyright and database right 2022.  
Contains public sector information licensed under the Open Government Licence v3.0.

## CHICHESTER DISTRICT COUNCIL SFRA: APPENDIX I - ENVIRONMENT AGENCY FLOOD DEFENCE CONDITION

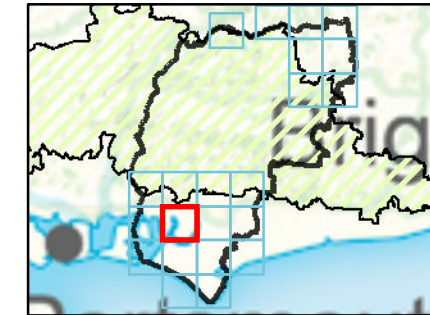
This document is the property of Jeremy Benn Associates Ltd. It shall not be reproduced in whole or in part, nor disclosed to a third party, without the permission of Jeremy Benn













### Key Plan



### Legend

-  Chichester District
-  South Downs National Park
- Current condition**
-  No current condition provided
-  Good
-  Fair
-  Poor

### Notes

Man-made and natural defences which may arise, for instance due to the presence of naturally high ground adjacent to a settlement, have been considered.

Formal structural defences are given a rating by the Environment Agency based on a grading system for their condition from very poor to very good.



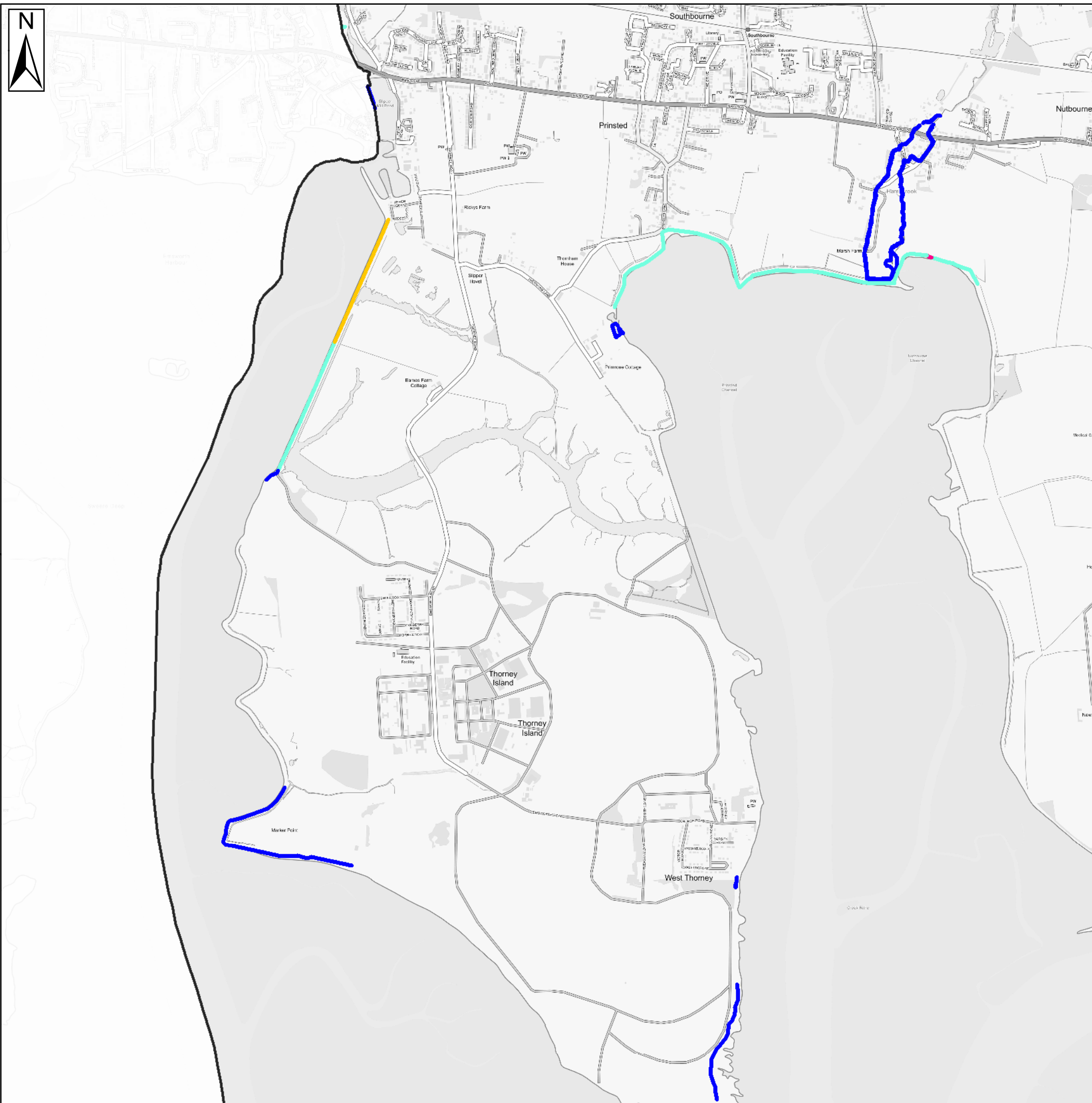
Contains Ordnance Survey data © Crown copyright and database right 2022.  
Contains public sector information licensed under the Open Government Licence v3.0.

## CHICHESTER DISTRICT COUNCIL SFRA: APPENDIX I - ENVIRONMENT AGENCY FLOOD DEFENCE CONDITION

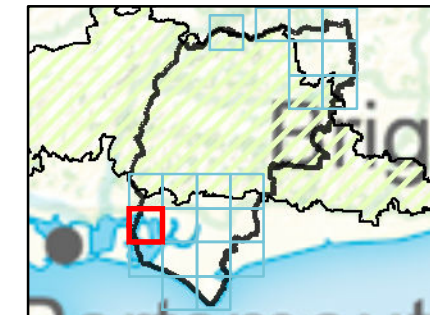
This document is the property of Jeremy Benn Associates Ltd. It shall not be reproduced in whole or in part, nor disclosed to a third party, without the permission of Jeremy Benn







**Key Plan**



**Legend**

- Chichester District
- South Downs National Park
- Current condition**
- No current condition provided
- Good
- Fair
- Poor

**Notes**

Man-made and natural defences which may arise, for instance due to the presence of naturally high ground adjacent to a settlement, have been considered.

Formal structural defences are given a rating by the Environment Agency based on a grading system for their condition from very poor to very good.



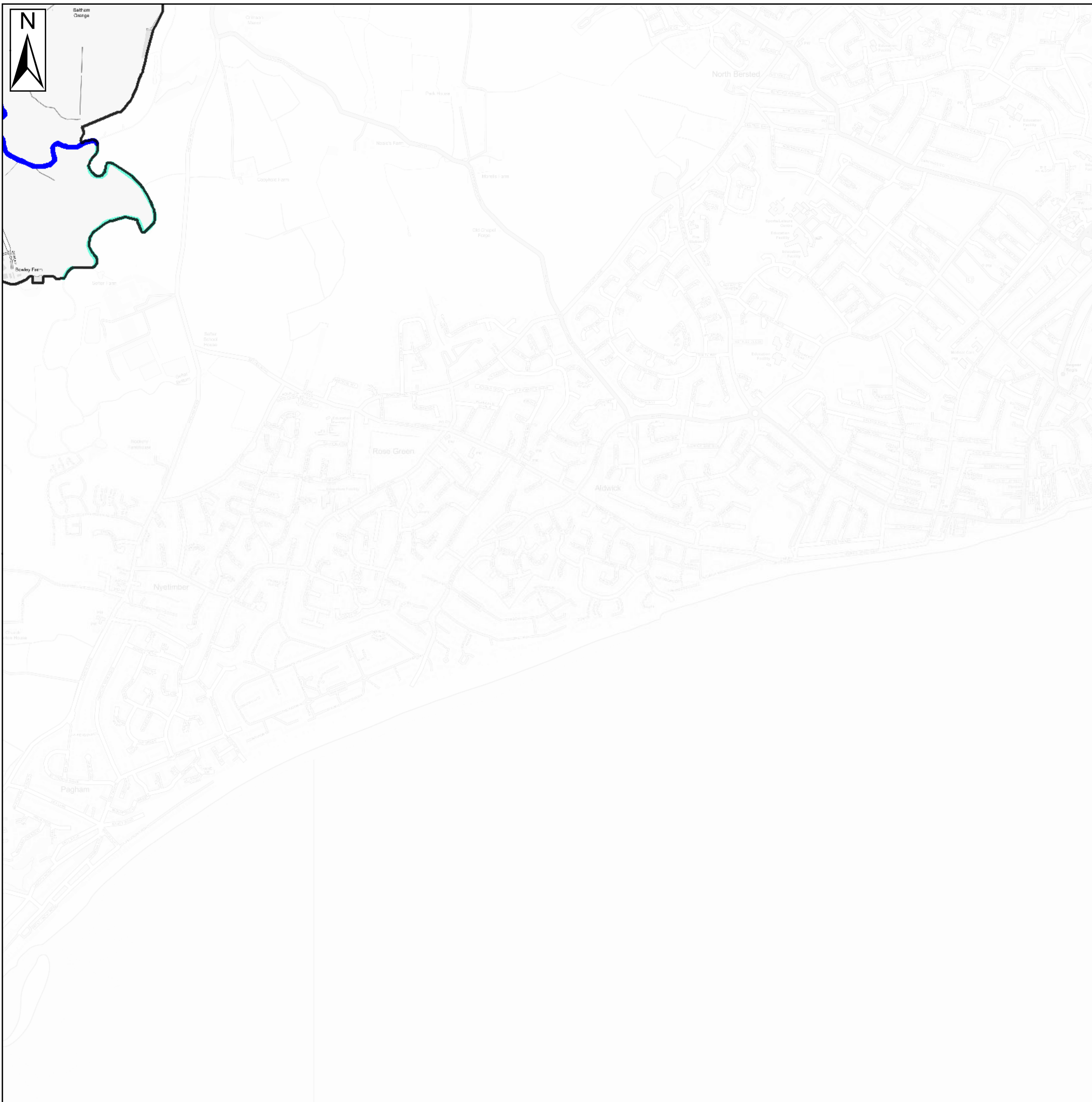
Contains Ordnance Survey data © Crown copyright and database right 2022.  
Contains public sector information licensed under the Open Government Licence v3.0.

**CHICHESTER DISTRICT COUNCIL  
SFRA: APPENDIX I - ENVIRONMENT AGENCY  
FLOOD DEFENCE CONDITION**

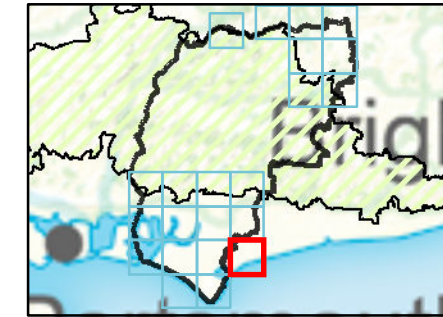
This document is the property of Jeremy Benn Associates Ltd. It shall not be reproduced in whole or in part, nor disclosed to a third party, without the permission of Jeremy Benn







**Key Plan**



**Legend**

- Chichester District
- South Downs National Park
- Current condition**
- No current condition provided
- Good
- Fair
- Poor

**Notes**

Man-made and natural defences which may arise, for instance due to the presence of naturally high ground adjacent to a settlement, have been considered.

Formal structural defences are given a rating by the Environment Agency based on a grading system for their condition from very poor to very good.



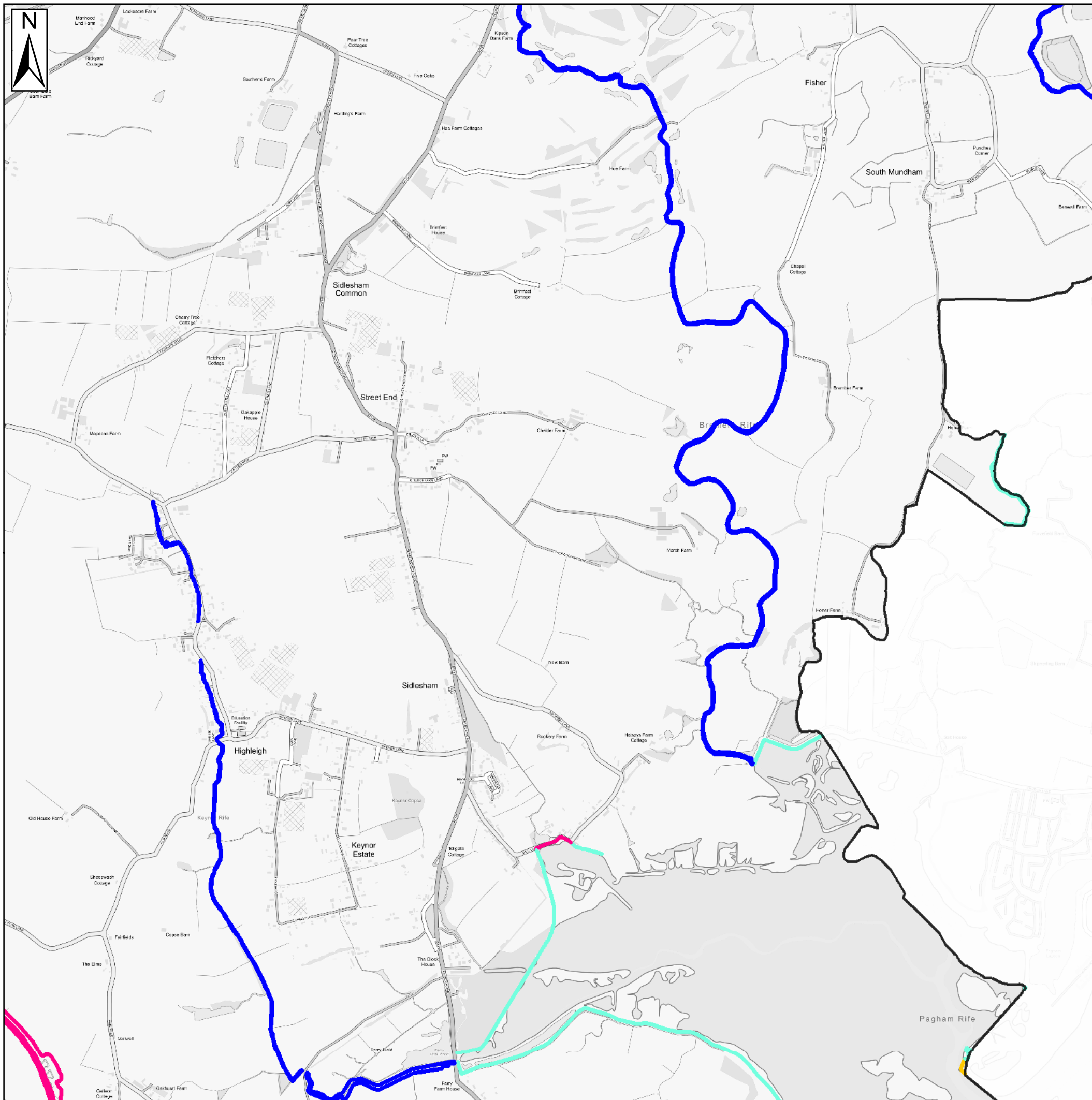
Contains Ordnance Survey data © Crown copyright and database right 2022.  
Contains public sector information licensed under the Open Government Licence v3.0.

**CHICHESTER DISTRICT COUNCIL  
SFRA: APPENDIX I - ENVIRONMENT AGENCY  
FLOOD DEFENCE CONDITION**

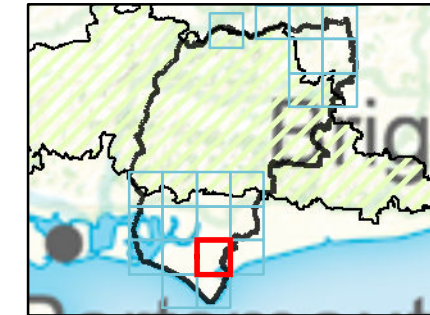
This document is the property of Jeremy Benn Associates Ltd. It shall not be reproduced in whole or in part, nor disclosed to a third party, without the permission of Jeremy Benn







### Key Plan



### Legend

- Chichester District
- South Downs National Park
- Current condition**
- No current condition provided
- Good
- Fair
- Poor

### Notes

Man-made and natural defences which may arise, for instance due to the presence of naturally high ground adjacent to a settlement, have been considered.

Formal structural defences are given a rating by the Environment Agency based on a grading system for their condition from very poor to very good.



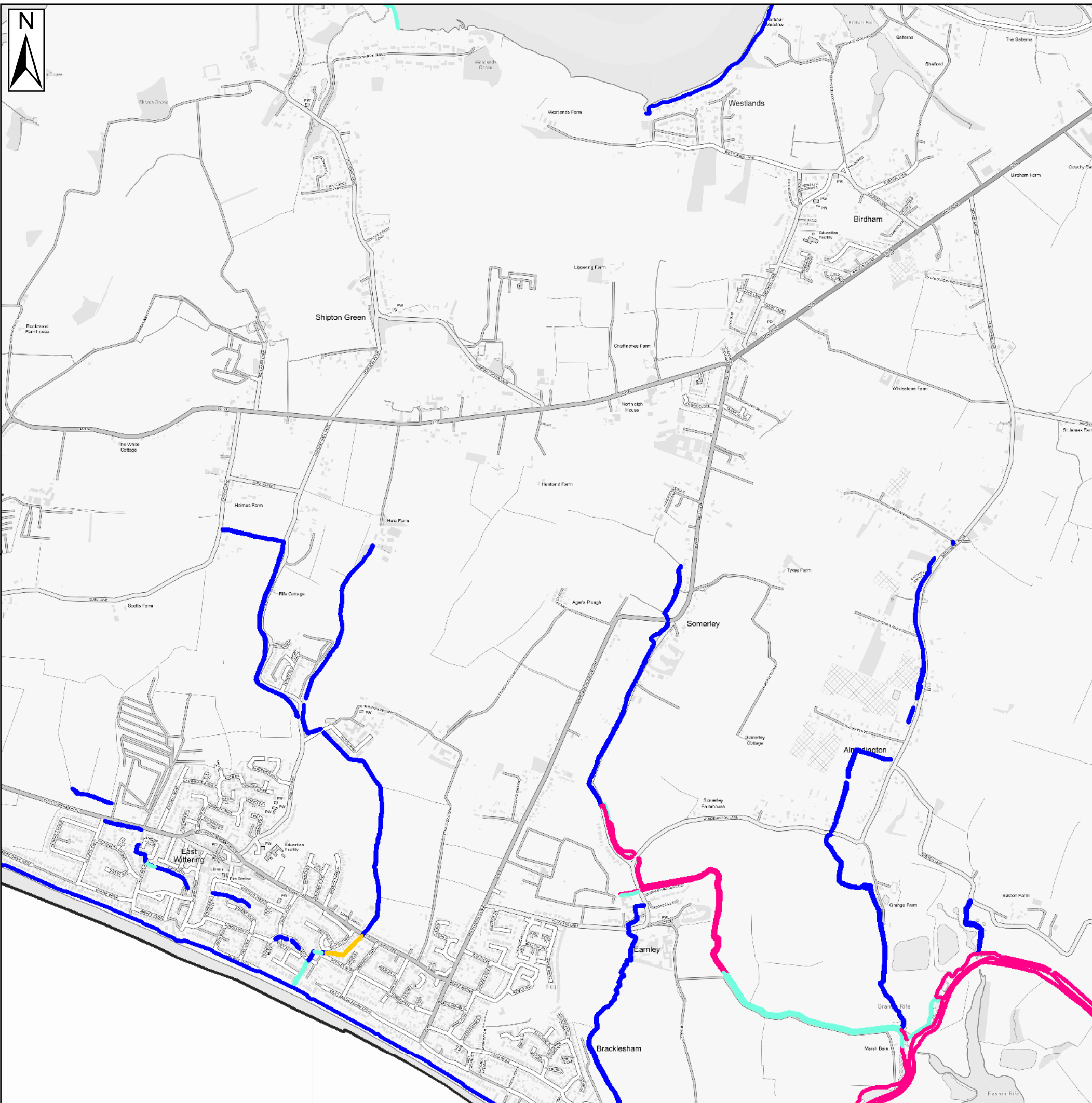
Contains Ordnance Survey data © Crown copyright and database right 2022.  
Contains public sector information licensed under the Open Government Licence v3.0.

## CHICHESTER DISTRICT COUNCIL SFRA: APPENDIX I - ENVIRONMENT AGENCY FLOOD DEFENCE CONDITION

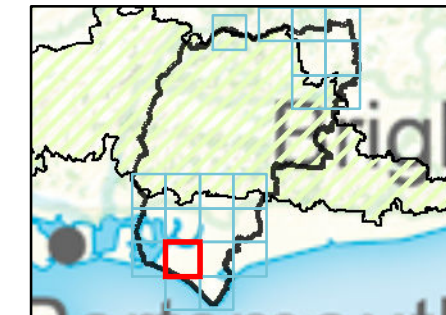
This document is the property of Jeremy Benn Associates Ltd. It shall not be reproduced in whole or in part, nor disclosed to a third party, without the permission of Jeremy Benn







### Key Plan



### Legend

- Chichester District
- South Downs National Park
- Current condition**
- No current condition provided
- Good
- Fair
- Poor

### Notes

Man-made and natural defences which may arise, for instance due to the presence of naturally high ground adjacent to a settlement, have been considered.

Formal structural defences are given a rating by the Environment Agency based on a grading system for their condition from very poor to very good.



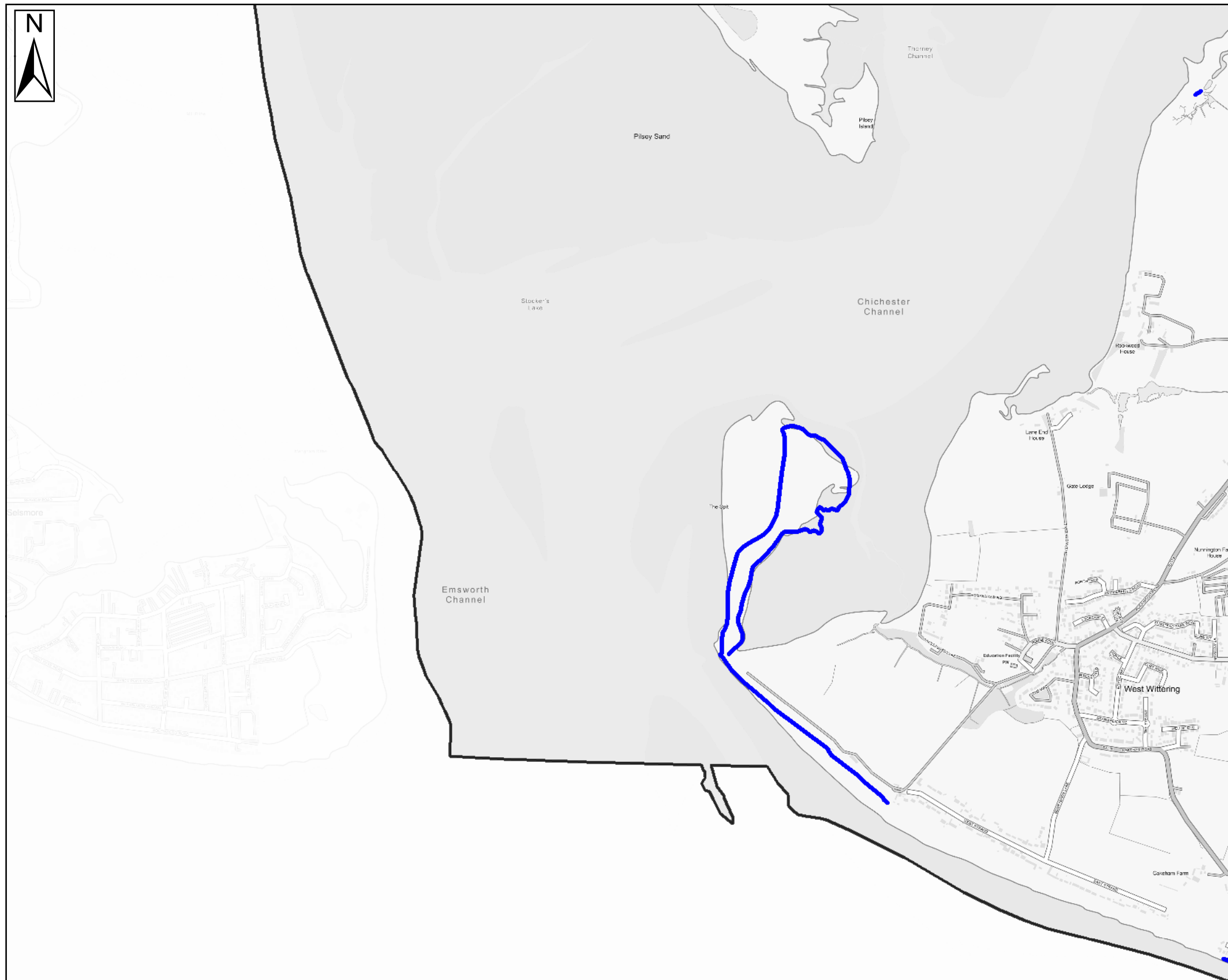
Contains Ordnance Survey data © Crown copyright and database right 2022.  
Contains public sector information licensed under the Open Government Licence v3.0.

## CHICHESTER DISTRICT COUNCIL SFRA: APPENDIX I - ENVIRONMENT AGENCY FLOOD DEFENCE CONDITION

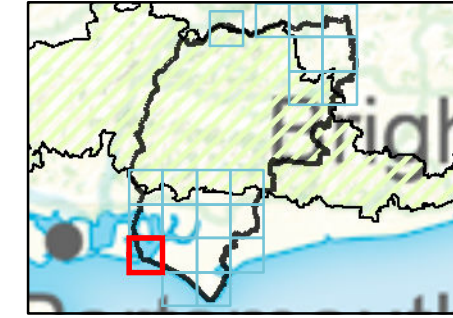
This document is the property of Jeremy Benn Associates Ltd. It shall not be reproduced in whole or in part, nor disclosed to a third party, without the permission of Jeremy Benn







### Key Plan



### Legend

Chichester District

South Downs National Park

#### Current condition

No current condition provided

Good

Fair

Poor

### Notes

Man-made and natural defences which may arise, for instance due to the presence of naturally high ground adjacent to a settlement, have been considered.

Formal structural defences are given a rating by the Environment Agency based on a grading system for their condition from very poor to very good.



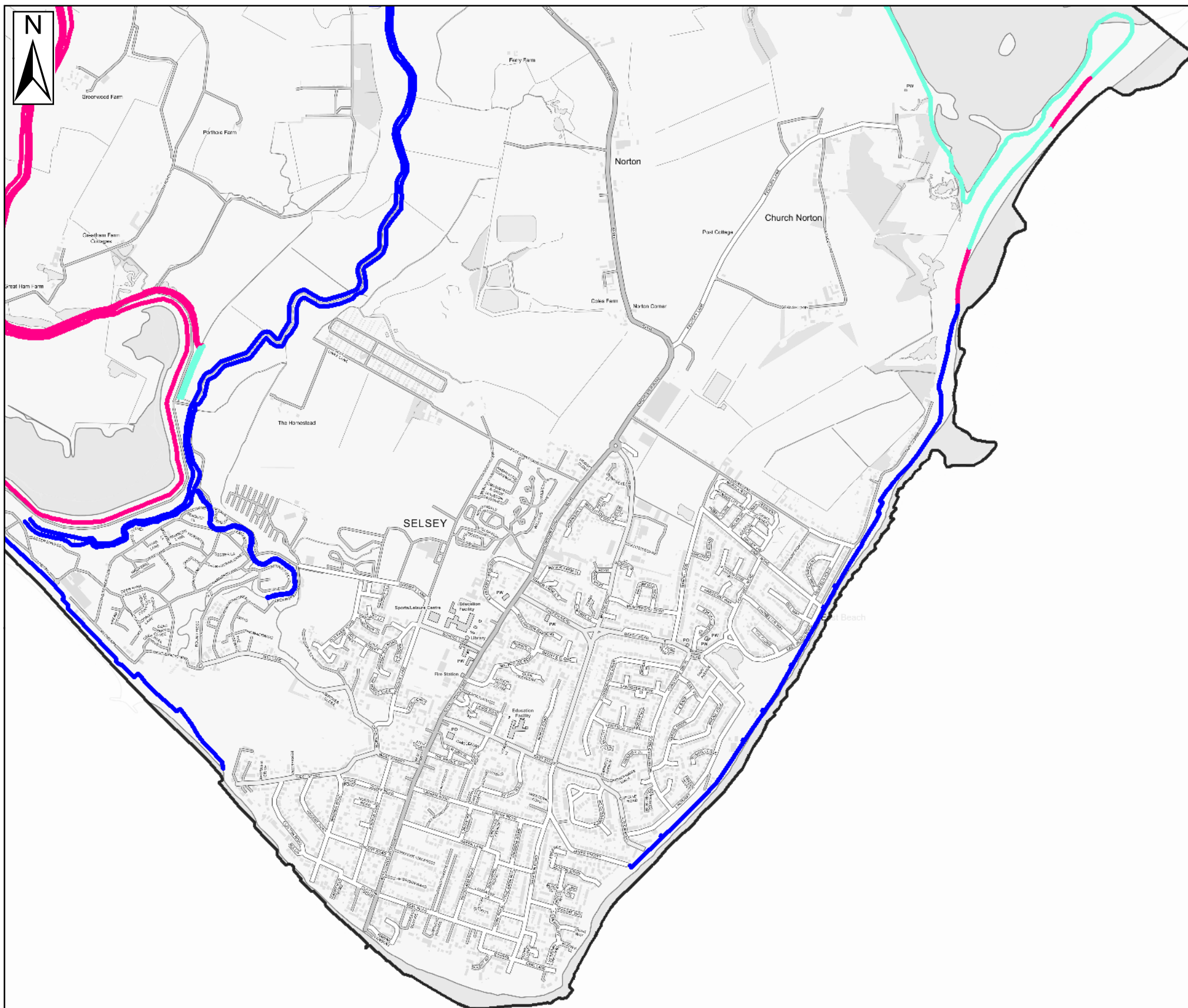
Contains Ordnance Survey data © Crown copyright and database right 2022.  
Contains public sector information licensed under the Open Government Licence v3.0.

## CHICHESTER DISTRICT COUNCIL SFRA: APPENDIX I - ENVIRONMENT AGENCY FLOOD DEFENCE CONDITION

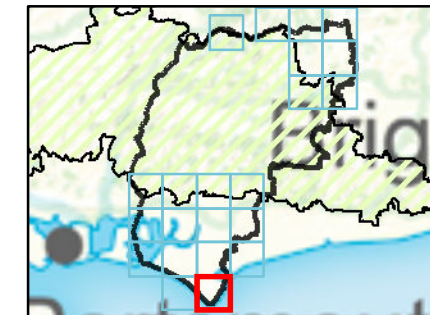
This document is the property of Jeremy Benn Associates Ltd. It shall not be reproduced in whole or in part, nor disclosed to a third party, without the permission of Jeremy Benn







**Key Plan**



**Legend**

- Chichester District
- South Downs National Park
- Current condition**
- No current condition provided
- Good
- Fair
- Poor

**Notes**

Man-made and natural defences which may arise, for instance due to the presence of naturally high ground adjacent to a settlement, have been considered.

Formal structural defences are given a rating by the Environment Agency based on a grading system for their condition from very poor to very good.



Contains Ordnance Survey data © Crown copyright and database right 2022.  
Contains public sector information licensed under the Open Government Licence v3.0.

**CHICHESTER DISTRICT COUNCIL**  
SFRA: APPENDIX I - ENVIRONMENT AGENCY  
FLOOD DEFENCE CONDITION

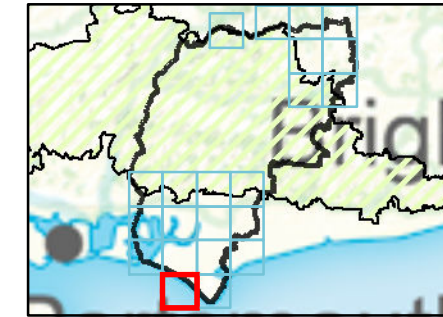
This document is the property of Jeremy Benn Associates Ltd. It shall not be reproduced in whole or in part, nor disclosed to a third party, without the permission of Jeremy Benn













### Key Plan



### Legend

-  Chichester District
-  South Downs National Park
- Current condition**
-  No current condition provided
-  Good
-  Fair
-  Poor

### Notes

Man-made and natural defences which may arise, for instance due to the presence of naturally high ground adjacent to a settlement, have been considered.

Formal structural defences are given a rating by the Environment Agency based on a grading system for their condition from very poor to very good.



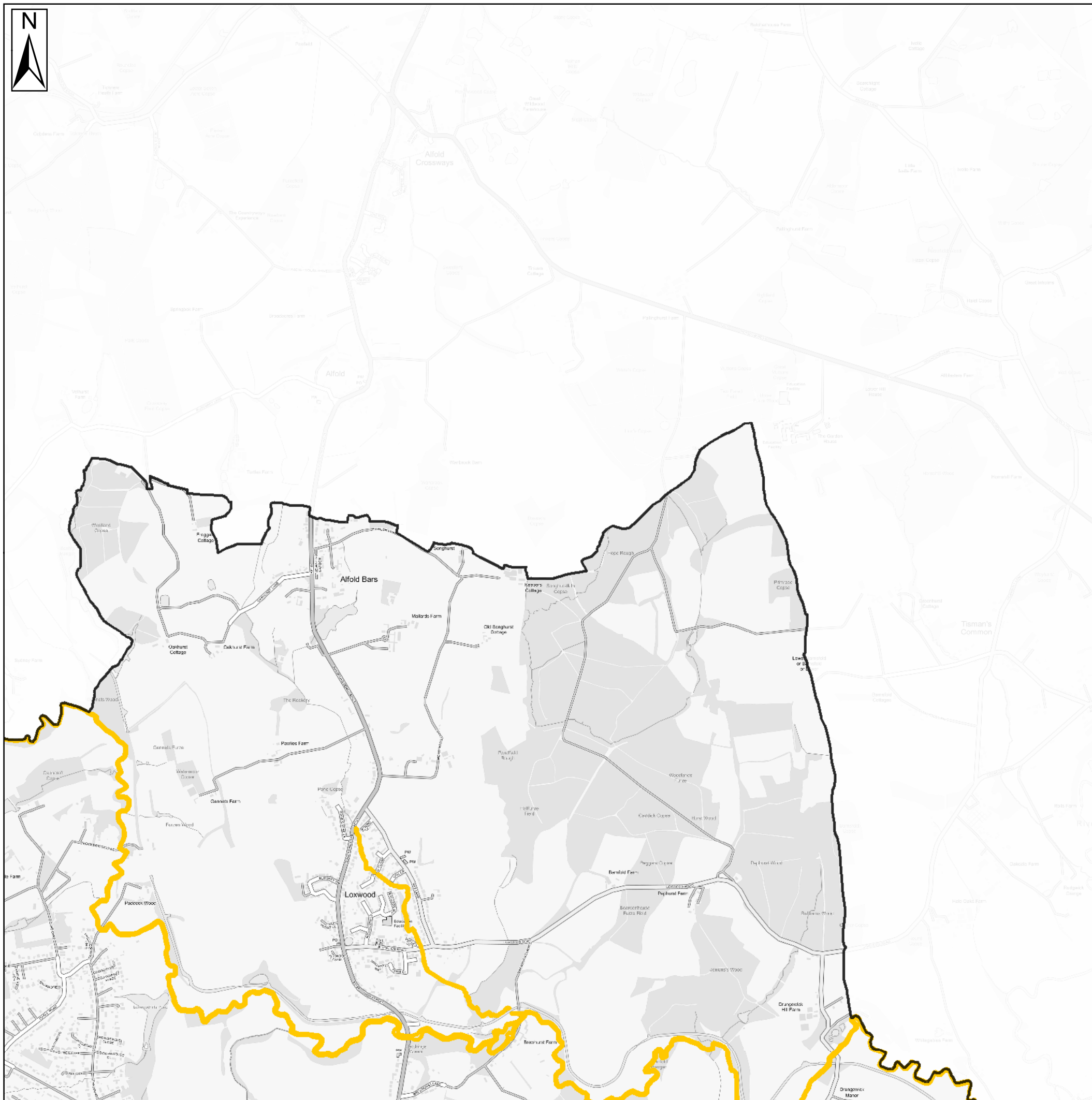
Contains Ordnance Survey data © Crown copyright and database right 2022.  
Contains public sector information licensed under the Open Government Licence v3.0.

## CHICHESTER DISTRICT COUNCIL SFRA: APPENDIX I - ENVIRONMENT AGENCY FLOOD DEFENCE CONDITION

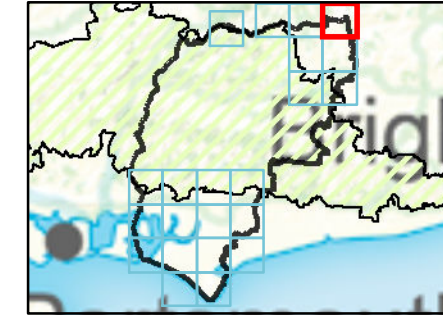
This document is the property of Jeremy Benn Associates Ltd. It shall not be reproduced in whole or in part, nor disclosed to a third party, without the permission of Jeremy Benn







### Key Plan



### Legend

Chichester District

South Downs National Park

#### Current standard of protection

0

100% AEP

10% AEP

5% AEP

2% AEP

1% AEP

0.5% AEP

0.1% AEP

### Notes

Man-made and natural defences which may arise, for instance due to the presence of naturally high ground adjacent to a settlement, have been considered.



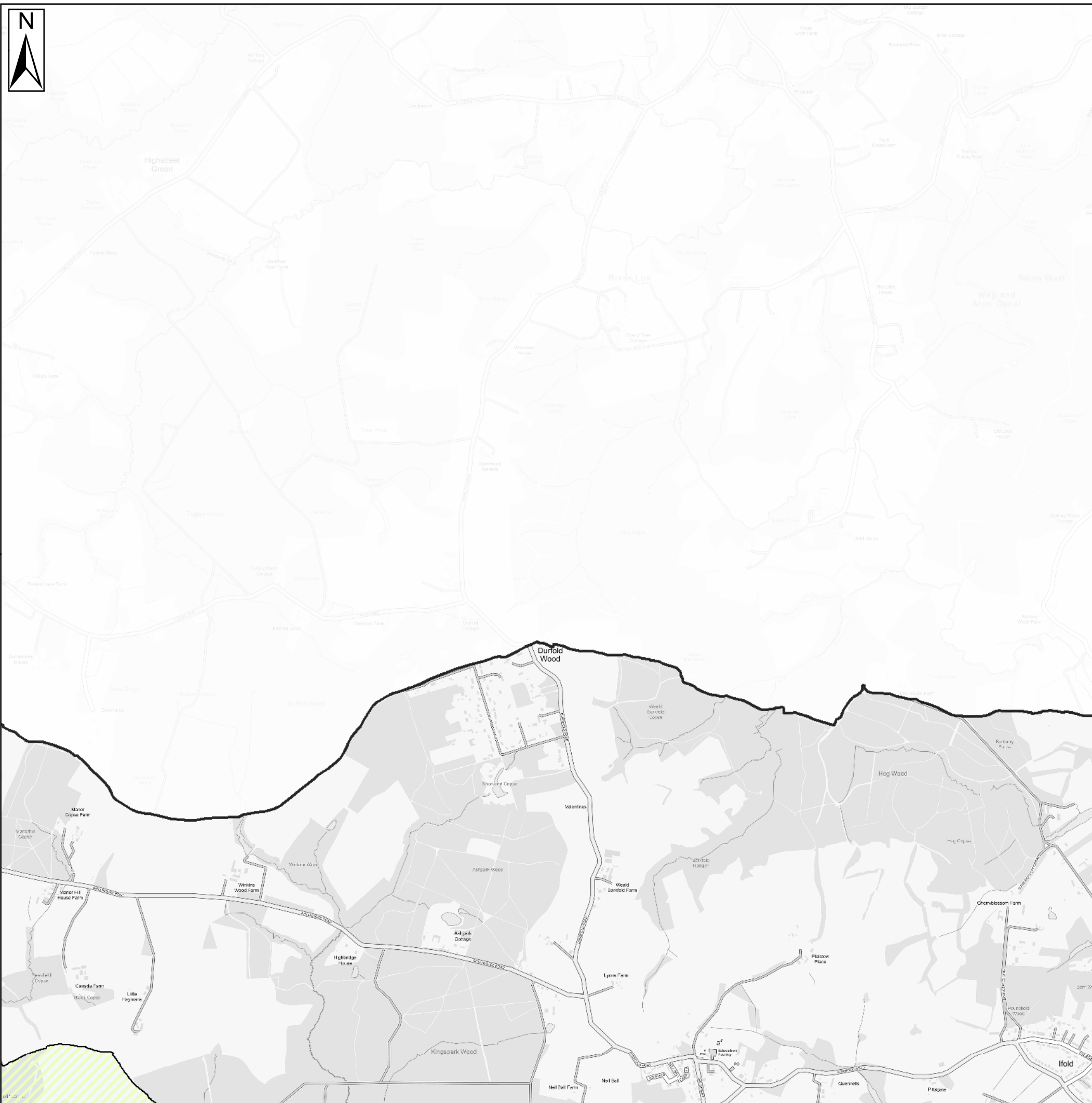
Contains Ordnance Survey data © Crown copyright and database right 2022.  
Contains public sector information licensed under the Open Government Licence v3.0.

## CHICHESTER DISTRICT COUNCIL SFRA: APPENDIX I - ENVIRONMENT AGENCY FLOOD DEFENCE SOP

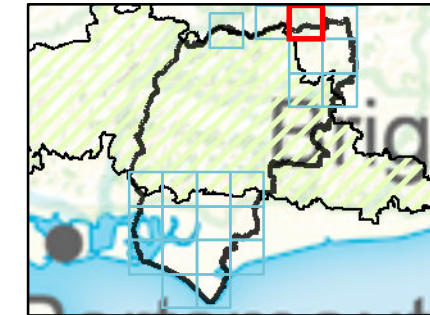
This document is the property of Jeremy Benn Associates Ltd. It shall not be reproduced in whole or in part, nor disclosed to a third party, without the permission of Jeremy Benn







**Key Plan**



**Legend**

- Chichester District
- South Downs National Park
- Current standard of protection**
- 0
- 100% AEP
- 10% AEP
- 5% AEP
- 2% AEP
- 1% AEP
- 0.5% AEP
- 0.1% AEP

**Notes**

Man-made and natural defences which may arise, for instance due to the presence of naturally high ground adjacent to a settlement, have been considered.



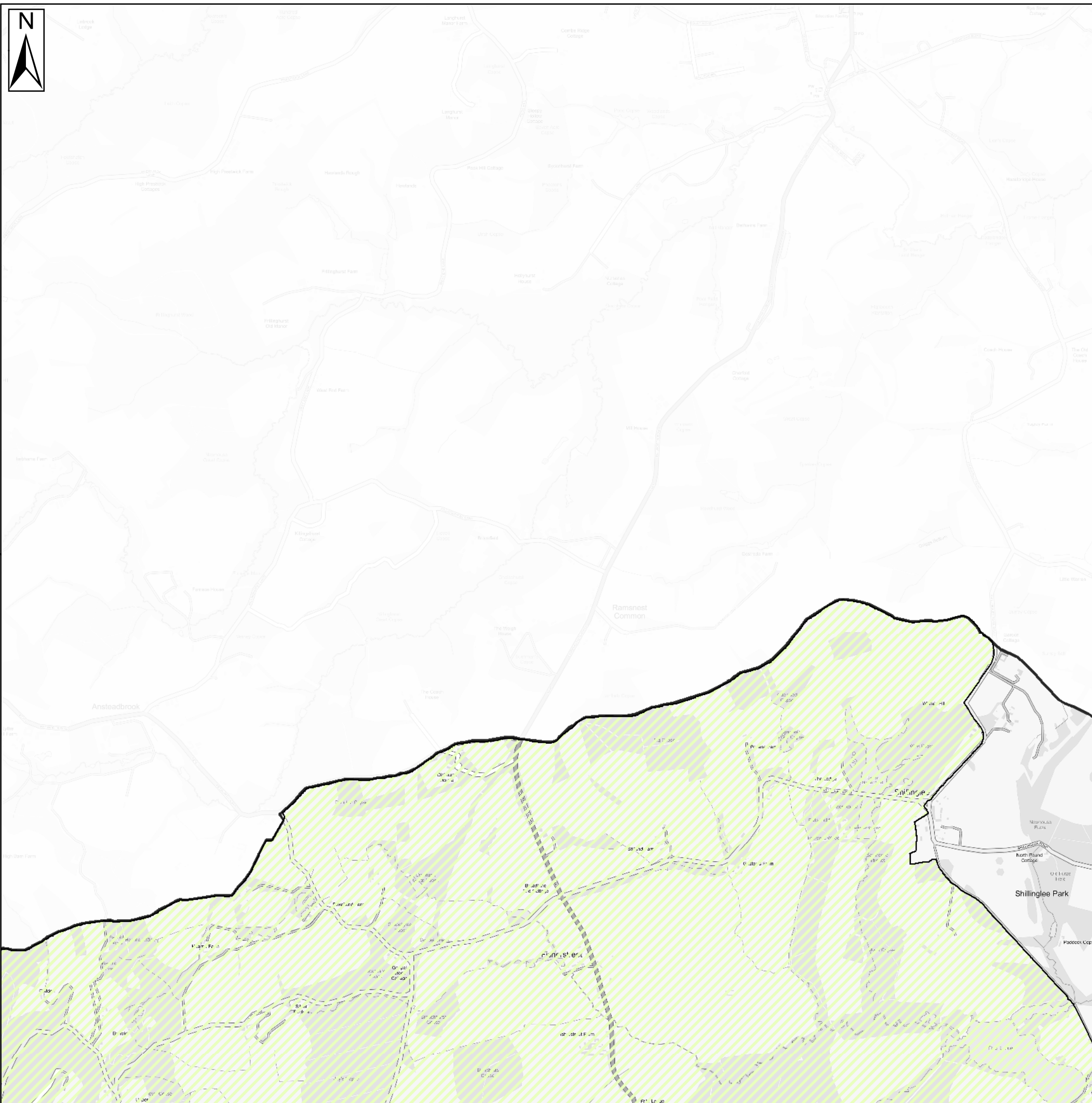
Contains Ordnance Survey data © Crown copyright and database right 2022.  
Contains public sector information licensed under the Open Government Licence v3.0.

**CHICHESTER DISTRICT COUNCIL**  
SFRA: APPENDIX I - ENVIRONMENT AGENCY  
FLOOD DEFENCE SOP

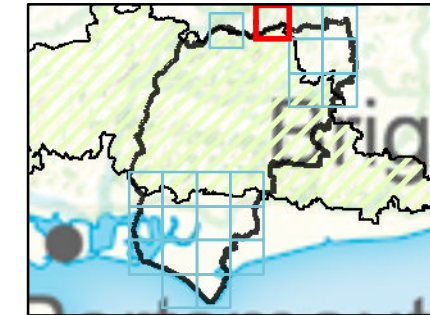
This document is the property of Jeremy Benn Associates Ltd. It shall not be reproduced in whole or in part, nor disclosed to a third party, without the permission of Jeremy Benn







### Key Plan



### Legend

Chichester District

South Downs National Park

#### Current standard of protection

0

100% AEP

10% AEP

5% AEP

2% AEP

1% AEP

0.5% AEP

0.1% AEP

### Notes

Man-made and natural defences which may arise, for instance due to the presence of naturally high ground adjacent to a settlement, have been considered.



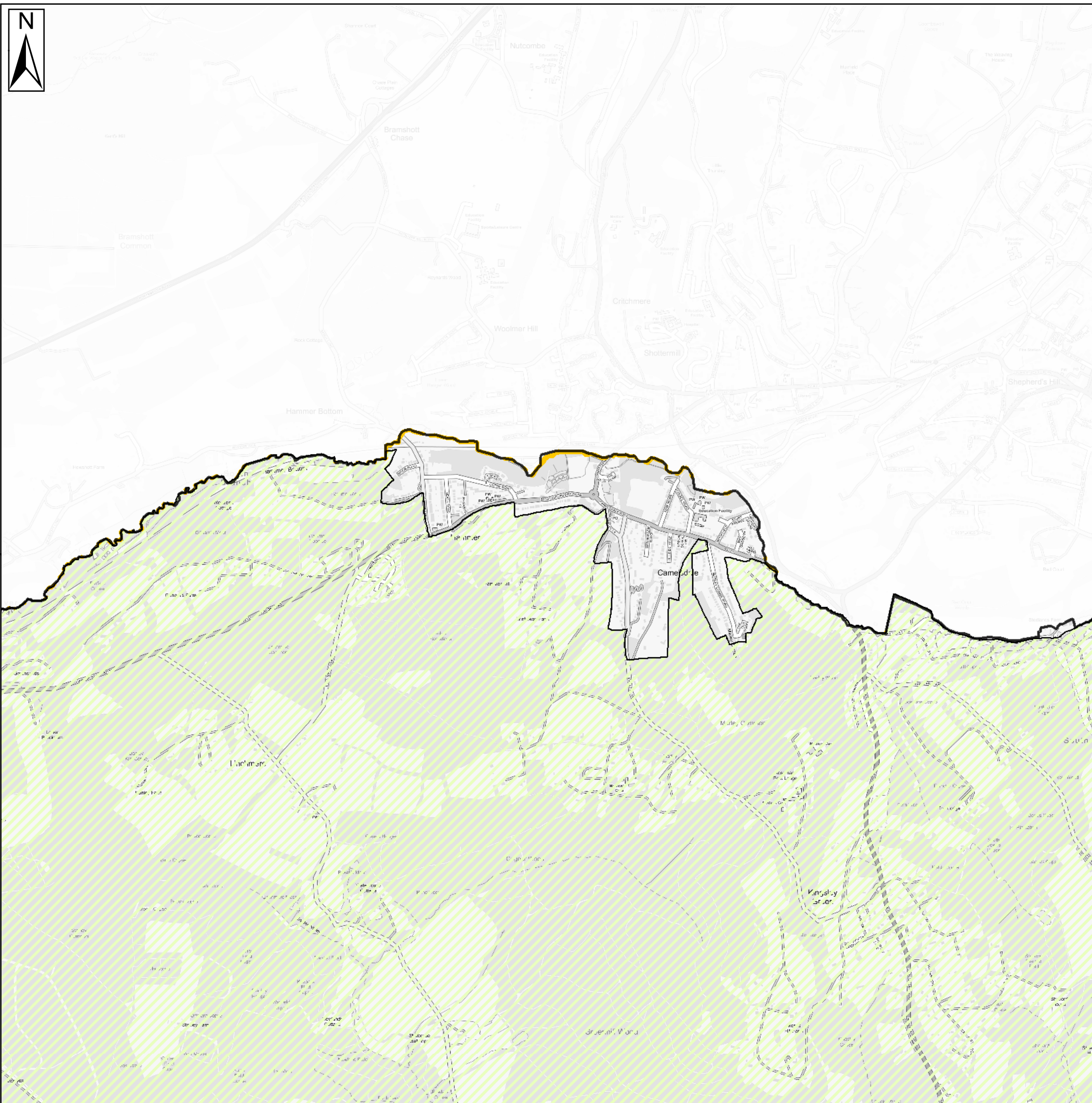
Contains Ordnance Survey data © Crown copyright and database right 2022.  
Contains public sector information licensed under the Open Government Licence v3.0.

## CHICHESTER DISTRICT COUNCIL SFRA: APPENDIX I - ENVIRONMENT AGENCY FLOOD DEFENCE SOP

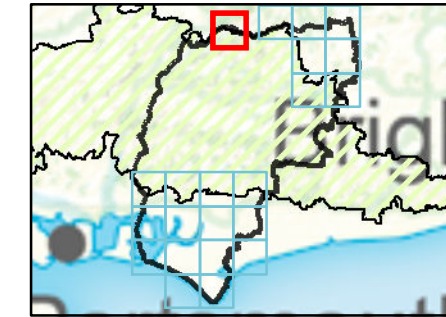
This document is the property of Jeremy Benn Associates Ltd. It shall not be reproduced in whole or in part, nor disclosed to a third party, without the permission of Jeremy Benn







**Key Plan**



**Legend**

Chichester District

South Downs National Park

**Current standard of protection**

- 0
- 100% AEP
- 10% AEP
- 5% AEP
- 2% AEP
- 1% AEP
- 0.5% AEP
- 0.1% AEP

**Notes**

Man-made and natural defences which may arise, for instance due to the presence of naturally high ground adjacent to a settlement, have been considered.



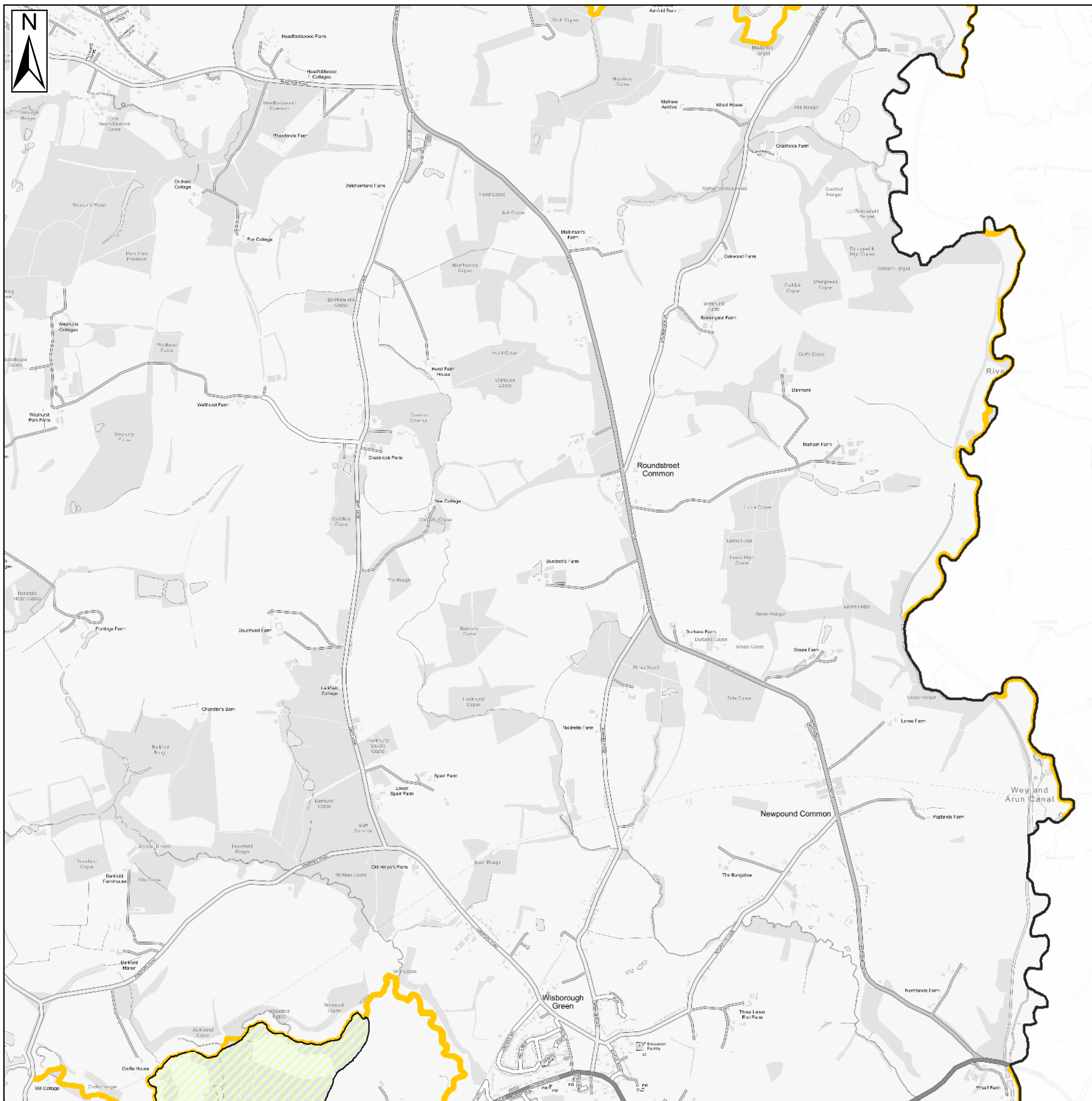
Contains Ordnance Survey data © Crown copyright and database right 2022.  
Contains public sector information licensed under the Open Government Licence v3.0.

**CHICHESTER DISTRICT COUNCIL**  
**SFRA: APPENDIX I - ENVIRONMENT AGENCY**  
**FLOOD DEFENCE SOP**

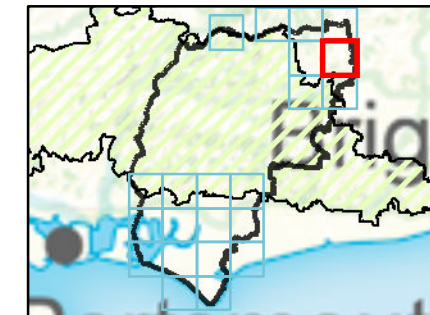
This document is the property of Jeremy Benn Associates Ltd. It shall not be reproduced in whole or in part, nor disclosed to a third party, without the permission of Jeremy Benn







### Key Plan



### Legend

- Chichester District
- South Downs National Park
- Current standard of protection**
- 0
- 100% AEP
- 10% AEP
- 5% AEP
- 2% AEP
- 1% AEP
- 0.5% AEP
- 0.1% AEP

### Notes

Man-made and natural defences which may arise, for instance due to the presence of naturally high ground adjacent to a settlement, have been considered.



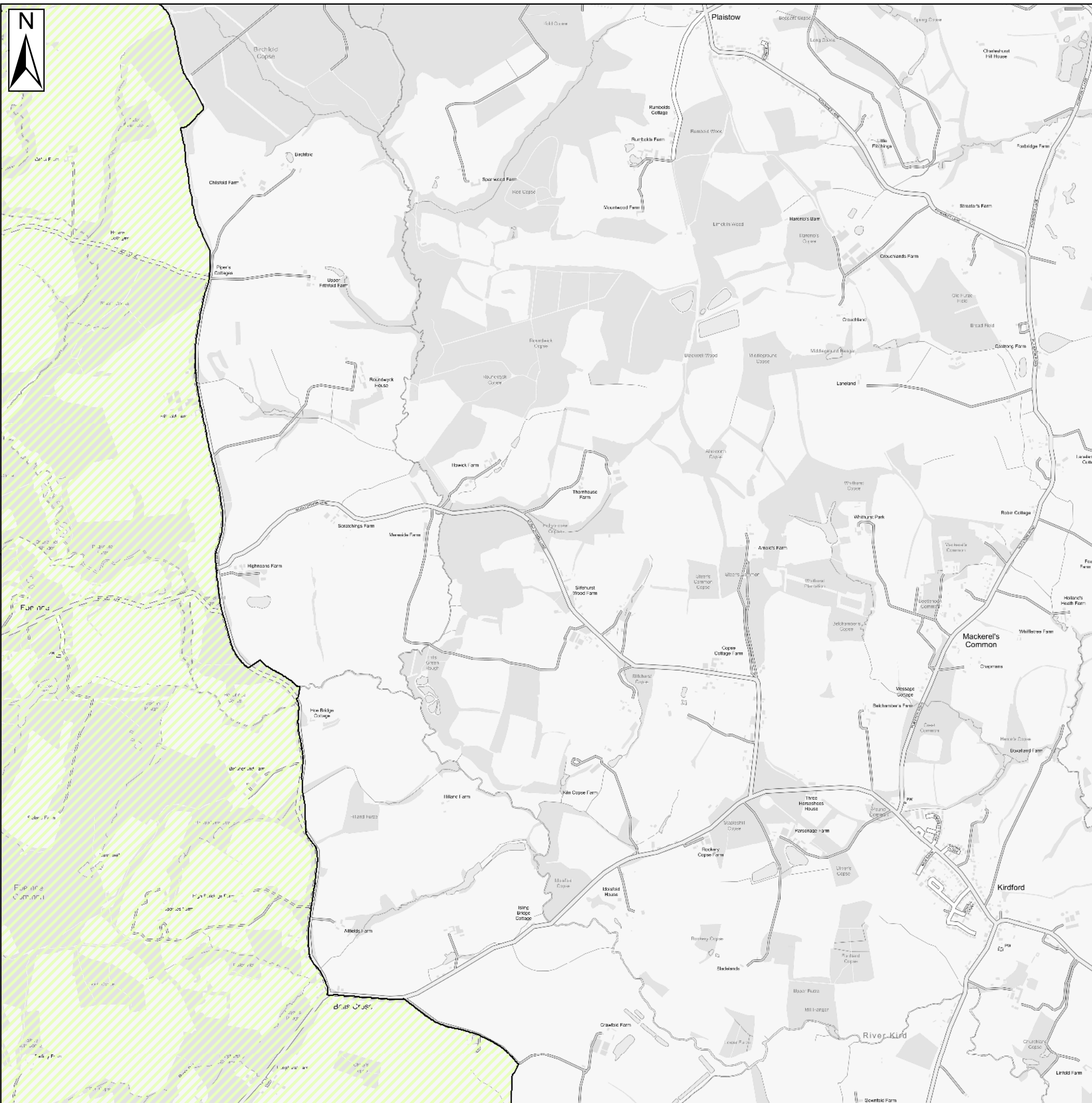
Contains Ordnance Survey data © Crown copyright and database right 2022.  
Contains public sector information licensed under the Open Government Licence v3.0.

## CHICHESTER DISTRICT COUNCIL SFRA: APPENDIX I - ENVIRONMENT AGENCY FLOOD DEFENCE SOP

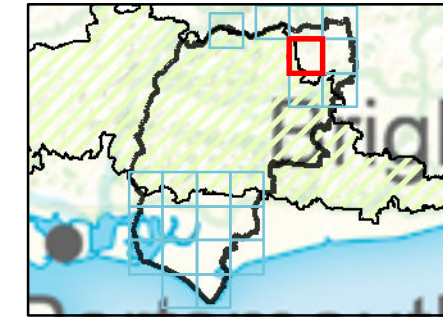
This document is the property of Jeremy Benn Associates Ltd. It shall not be reproduced in whole or in part, nor disclosed to a third party, without the permission of Jeremy Benn







### Key Plan



### Legend

Chichester District

South Downs National Park

#### Current standard of protection

- 0
- 100% AEP
- 10% AEP
- 5% AEP
- 2% AEP
- 1% AEP
- 0.5% AEP
- 0.1% AEP

### Notes

Man-made and natural defences which may arise, for instance due to the presence of naturally high ground adjacent to a settlement, have been considered.



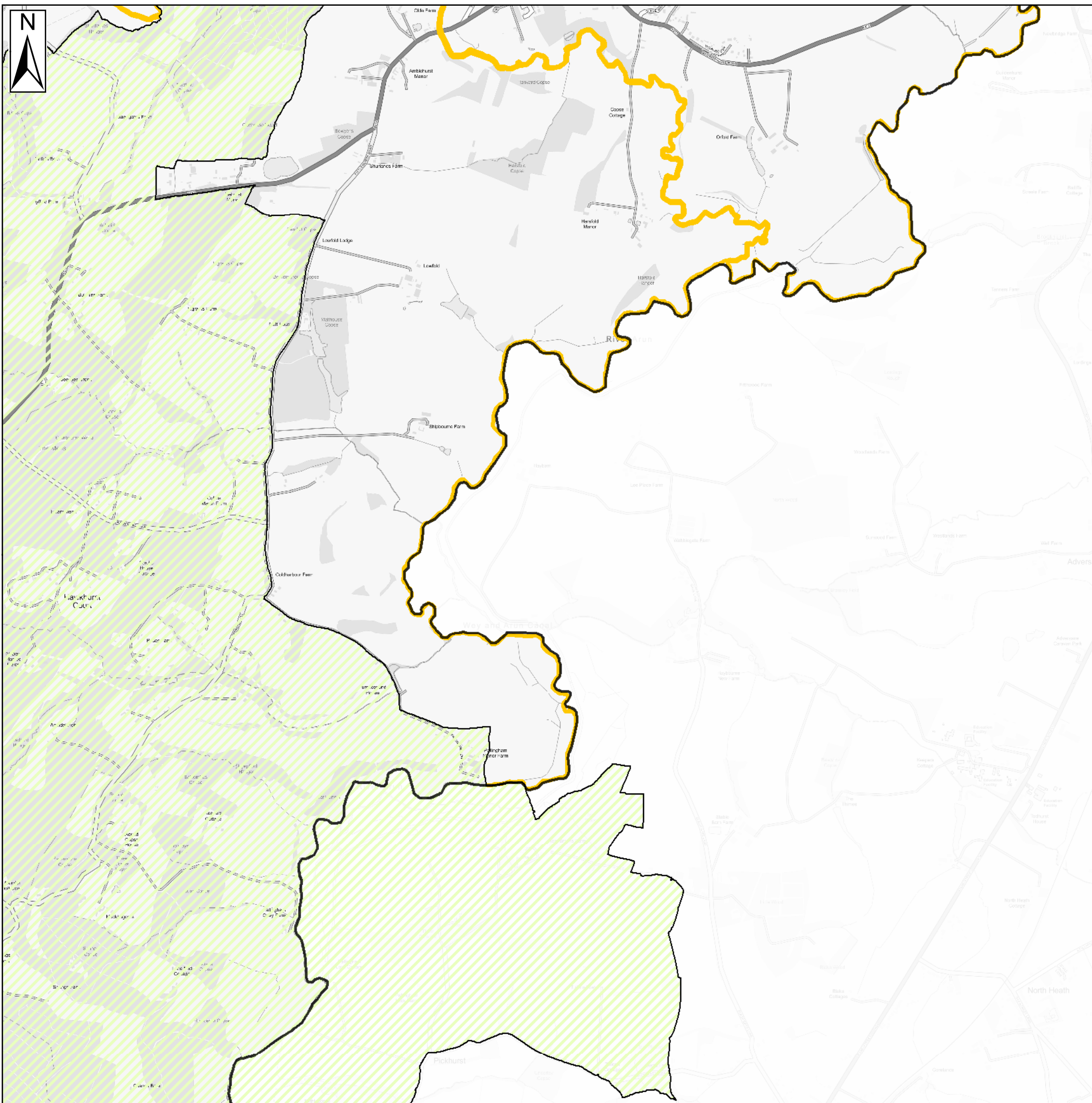
Contains Ordnance Survey data © Crown copyright and database right 2022.  
Contains public sector information licensed under the Open Government Licence v3.0.

## CHICHESTER DISTRICT COUNCIL SFRA: APPENDIX I - ENVIRONMENT AGENCY FLOOD DEFENCE SOP

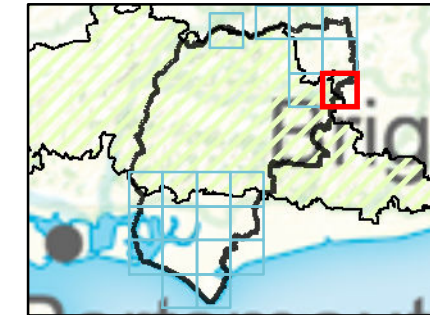
This document is the property of Jeremy Benn Associates Ltd. It shall not be reproduced in whole or in part, nor disclosed to a third party, without the permission of Jeremy Benn







### Key Plan



### Legend

Chichester District

South Downs National Park

#### Current standard of protection

- 0
- 100% AEP
- 10% AEP
- 5% AEP
- 2% AEP
- 1% AEP
- 0.5% AEP
- 0.1% AEP

### Notes

Man-made and natural defences which may arise, for instance due to the presence of naturally high ground adjacent to a settlement, have been considered.



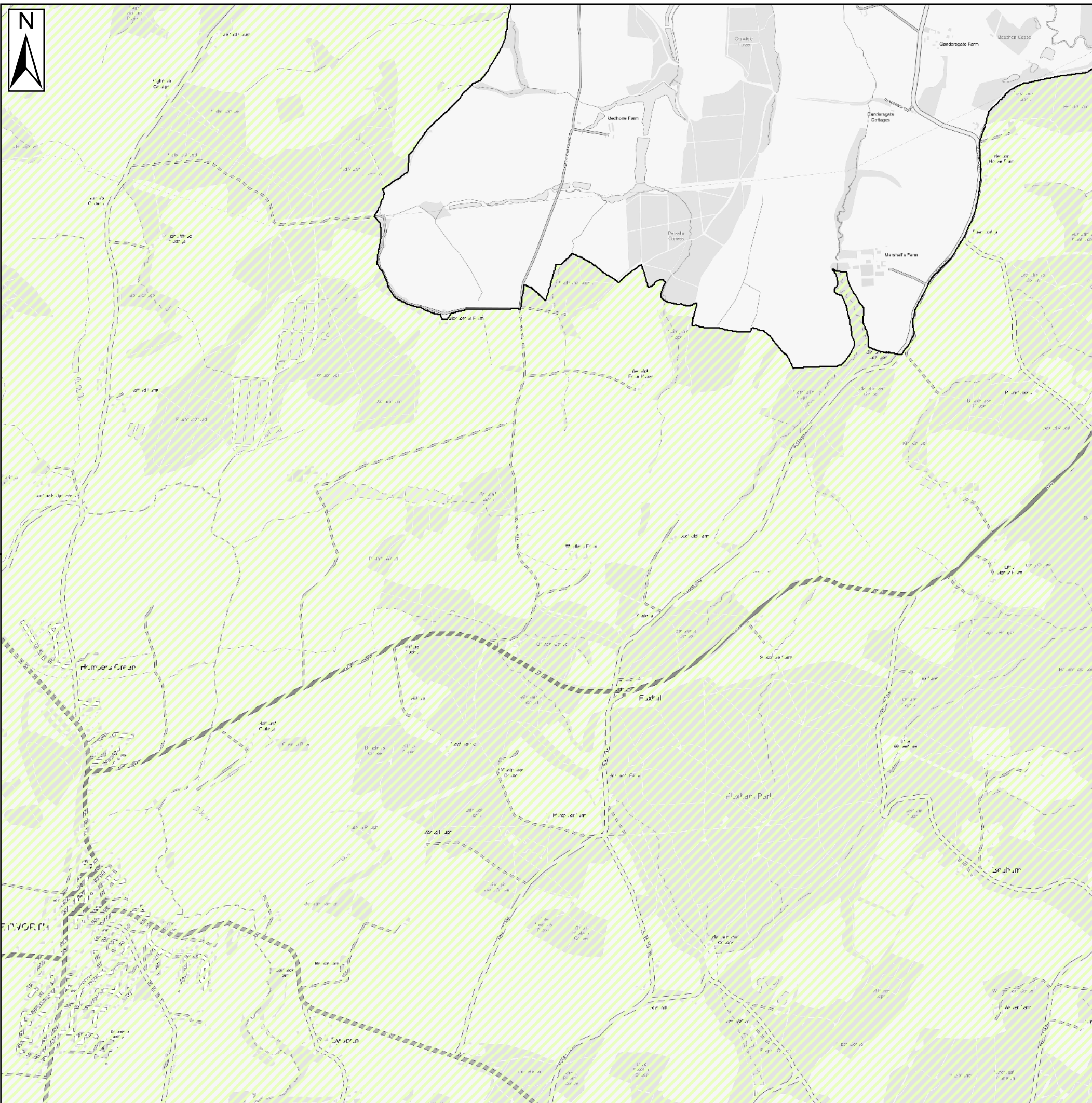
Contains Ordnance Survey data © Crown copyright and database right 2022.  
Contains public sector information licensed under the Open Government Licence v3.0.

## CHICHESTER DISTRICT COUNCIL SFRA: APPENDIX I - ENVIRONMENT AGENCY FLOOD DEFENCE SOP

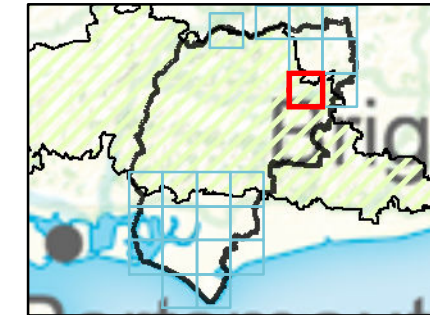
This document is the property of Jeremy Benn Associates Ltd. It shall not be reproduced in whole or in part, nor disclosed to a third party, without the permission of Jeremy Benn







**Key Plan**



**Legend**

- Chichester District
- South Downs National Park
- Current standard of protection**
- 0
- 100% AEP
- 10% AEP
- 5% AEP
- 2% AEP
- 1% AEP
- 0.5% AEP
- 0.1% AEP

**Notes**

Man-made and natural defences which may arise, for instance due to the presence of naturally high ground adjacent to a settlement, have been considered.



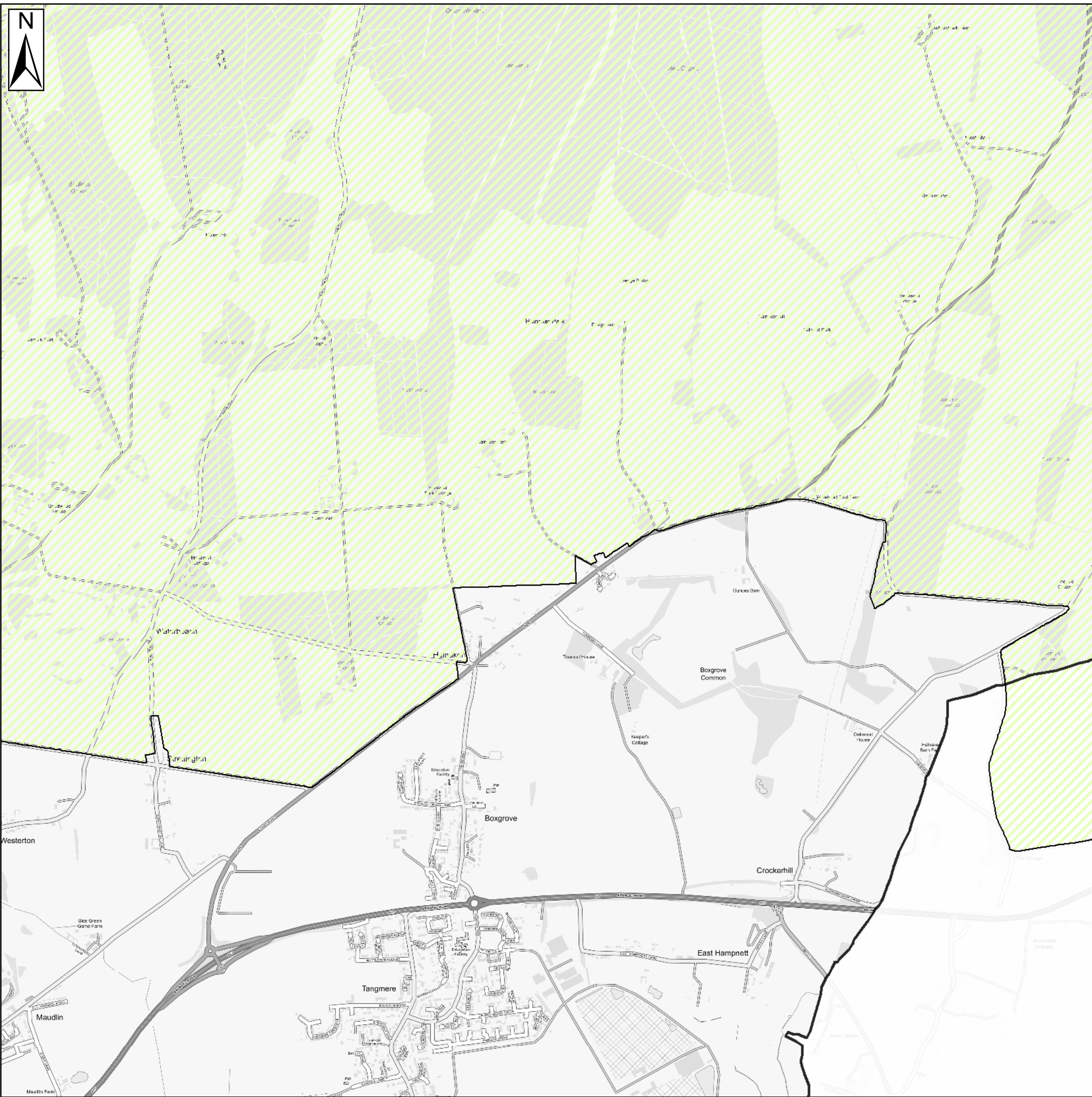
Contains Ordnance Survey data © Crown copyright and database right 2022.  
Contains public sector information licensed under the Open Government Licence v3.0.

**CHICHESTER DISTRICT COUNCIL**  
SFRA: APPENDIX I - ENVIRONMENT AGENCY  
FLOOD DEFENCE SOP

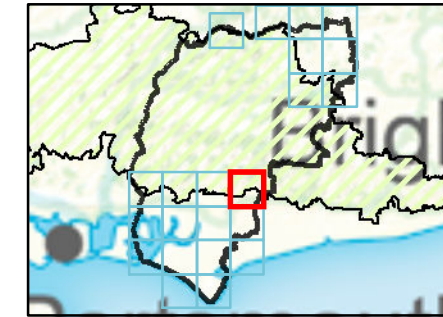
This document is the property of Jeremy Benn Associates Ltd. It shall not be reproduced in whole or in part, nor disclosed to a third party, without the permission of Jeremy Benn







**Key Plan**



**Legend**

Chichester District

South Downs National Park

**Current standard of protection**

- 0
- 100% AEP
- 10% AEP
- 5% AEP
- 2% AEP
- 1% AEP
- 0.5% AEP
- 0.1% AEP

**Notes**

Man-made and natural defences which may arise, for instance due to the presence of naturally high ground adjacent to a settlement, have been considered.



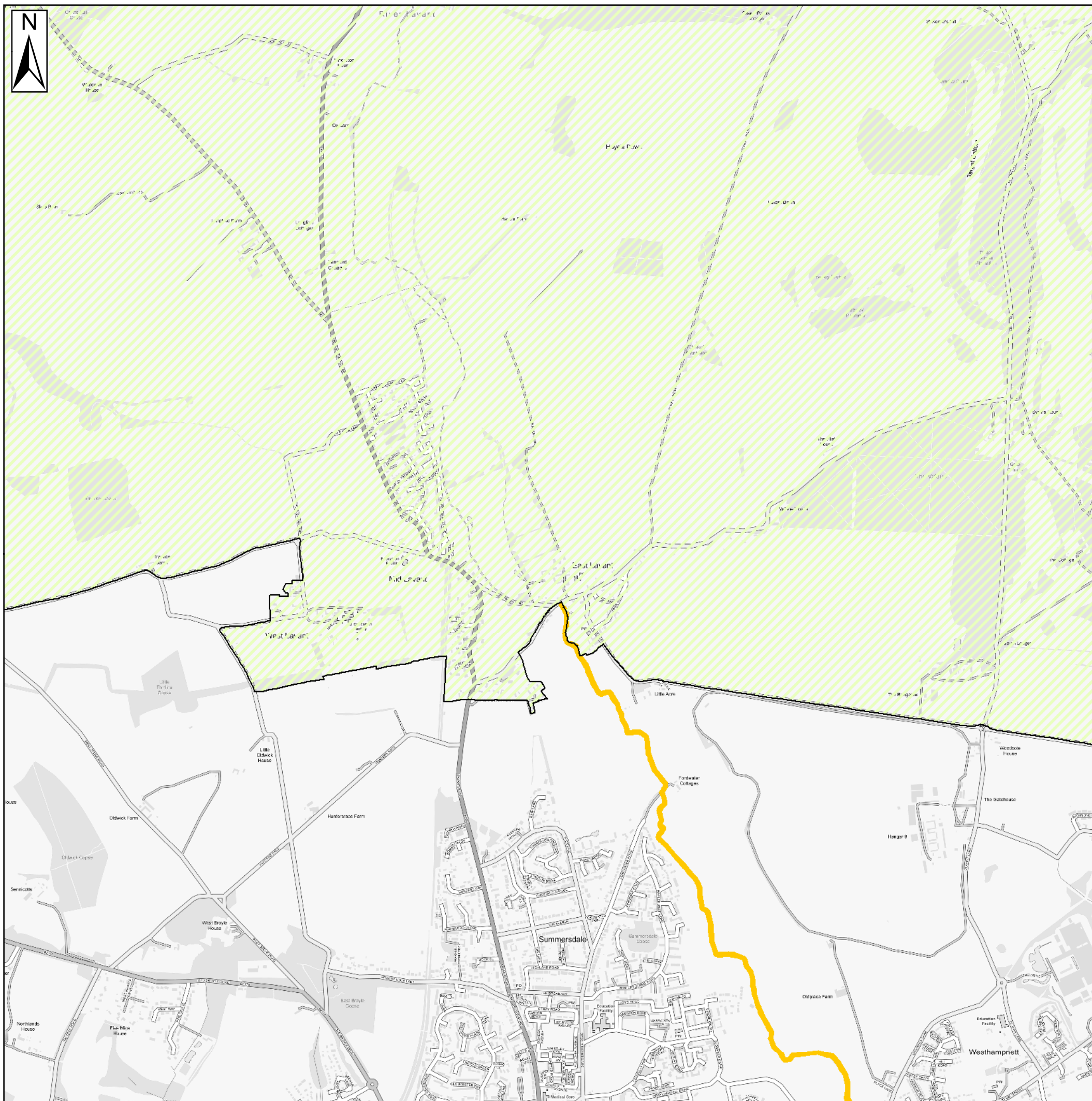
Contains Ordnance Survey data © Crown copyright and database right 2022.  
Contains public sector information licensed under the Open Government Licence v3.0.

**CHICHESTER DISTRICT COUNCIL  
SFRA: APPENDIX I - ENVIRONMENT AGENCY  
FLOOD DEFENCE SOP**

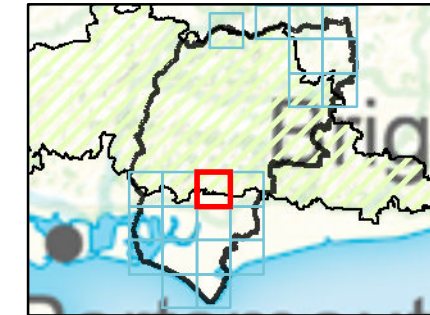
This document is the property of Jeremy Benn Associates Ltd. It shall not be reproduced in whole or in part, nor disclosed to a third party, without the permission of Jeremy Benn







### Key Plan



### Legend

Chichester District

South Downs National Park

#### Current standard of protection

0

100% AEP

10% AEP

5% AEP

2% AEP

1% AEP

0.5% AEP

0.1% AEP

### Notes

Man-made and natural defences which may arise, for instance due to the presence of naturally high ground adjacent to a settlement, have been considered.



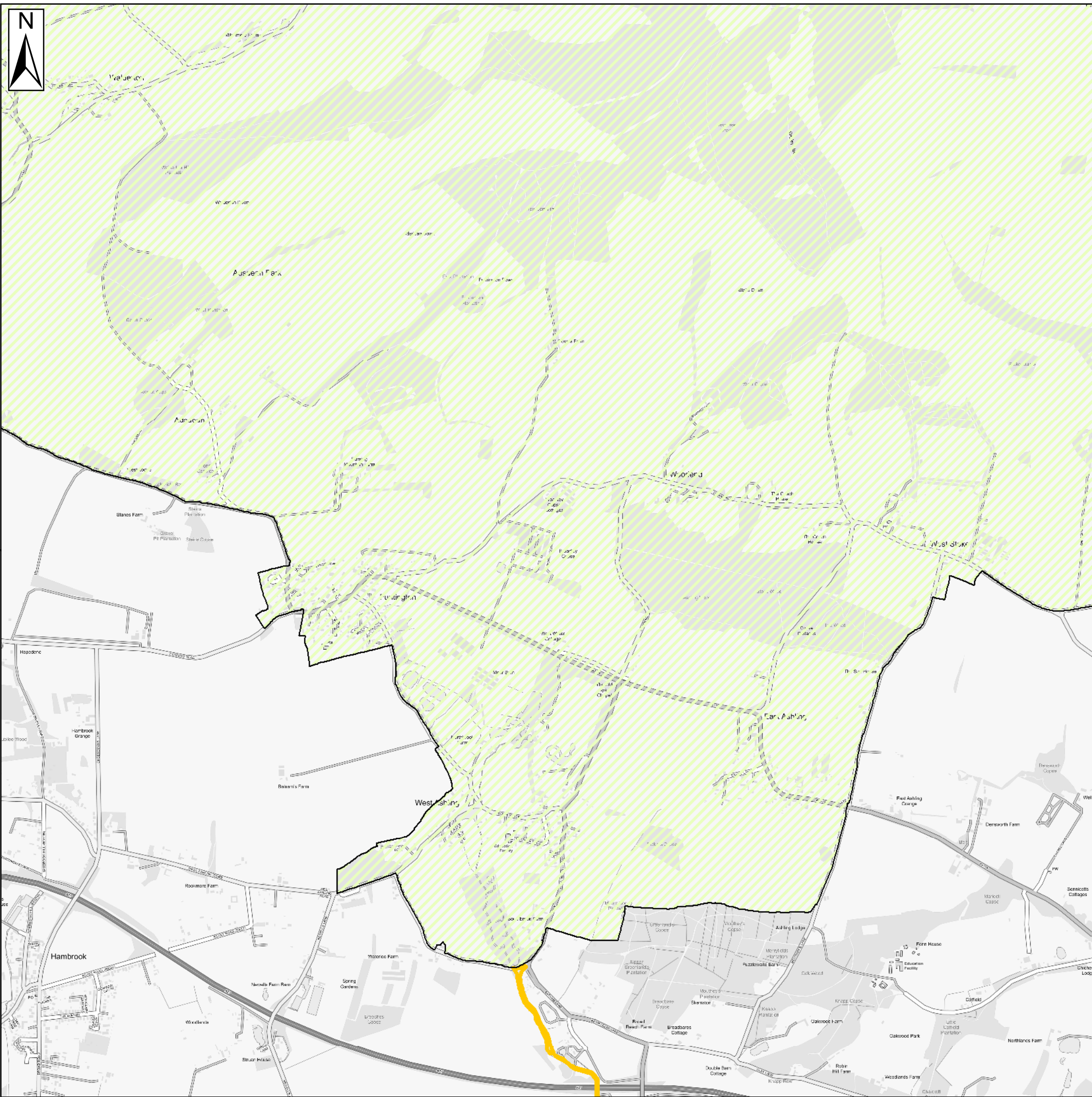
Contains Ordnance Survey data © Crown copyright and database right 2022.  
Contains public sector information licensed under the Open Government Licence v3.0.

## CHICHESTER DISTRICT COUNCIL SFRA: APPENDIX I - ENVIRONMENT AGENCY FLOOD DEFENCE SOP

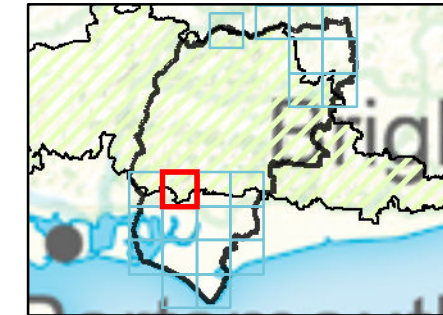
This document is the property of Jeremy Benn Associates Ltd. It shall not be reproduced in whole or in part, nor disclosed to a third party, without the permission of Jeremy Benn







**Key Plan**



**Legend**

- Chichester District
- South Downs National Park
- Current standard of protection**
- 0
- 100% AEP
- 10% AEP
- 5% AEP
- 2% AEP
- 1% AEP
- 0.5% AEP
- 0.1% AEP

**Notes**

Man-made and natural defences which may arise, for instance due to the presence of naturally high ground adjacent to a settlement, have been considered.



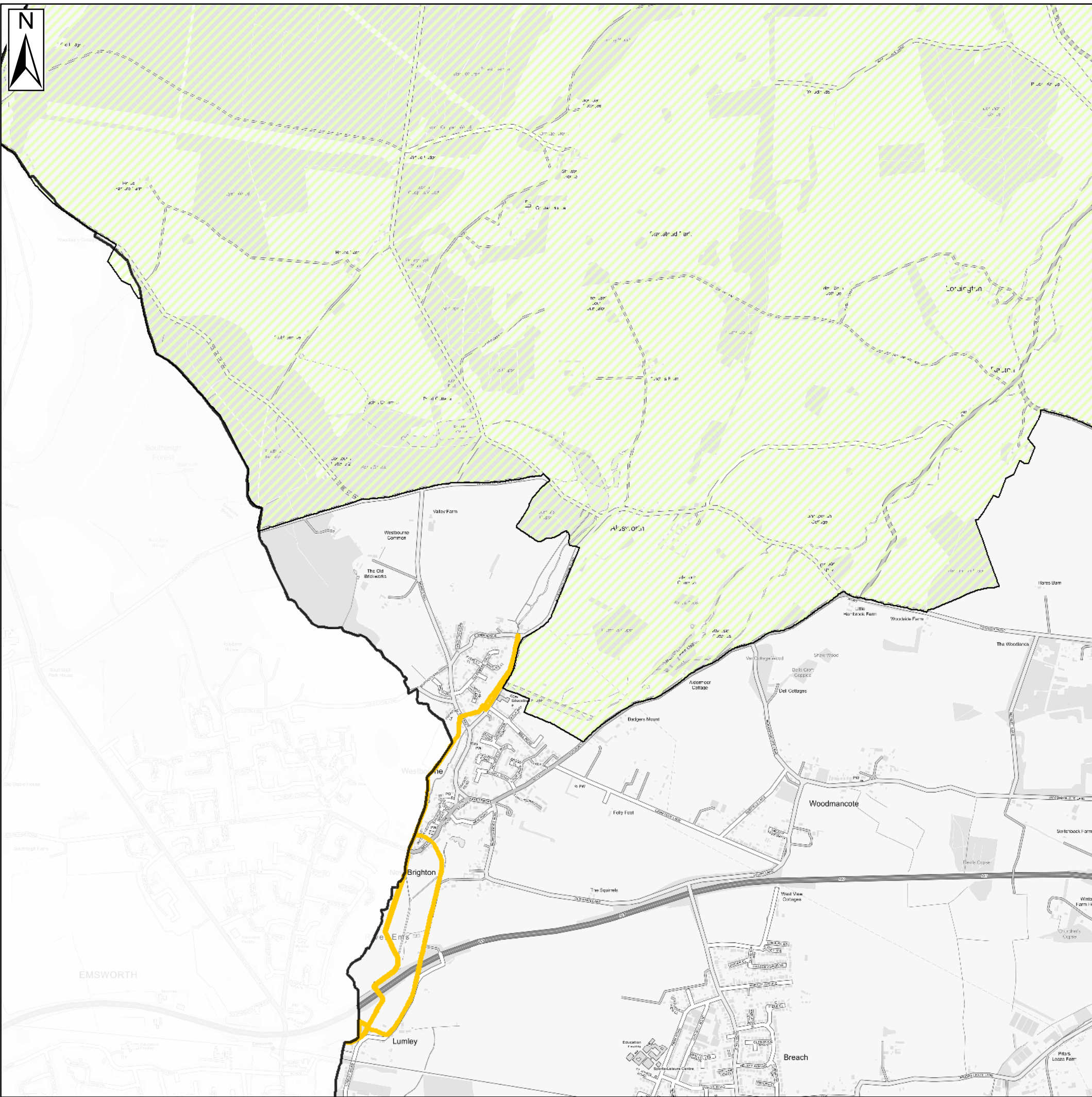
Contains Ordnance Survey data © Crown copyright and database right 2022.  
Contains public sector information licensed under the Open Government Licence v3.0.

**CHICHESTER DISTRICT COUNCIL  
SFRA: APPENDIX I - ENVIRONMENT AGENCY  
FLOOD DEFENCE SOP**

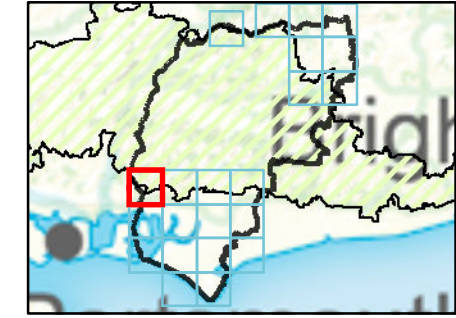
This document is the property of Jeremy Benn Associates Ltd. It shall not be reproduced in whole or in part, nor disclosed to a third party, without the permission of Jeremy Benn







**Key Plan**



**Legend**

- Chichester District
- South Downs National Park
- Current standard of protection**
- 0
- 100% AEP
- 10% AEP
- 5% AEP
- 2% AEP
- 1% AEP
- 0.5% AEP
- 0.1% AEP

**Notes**

Man-made and natural defences which may arise, for instance due to the presence of naturally high ground adjacent to a settlement, have been considered.



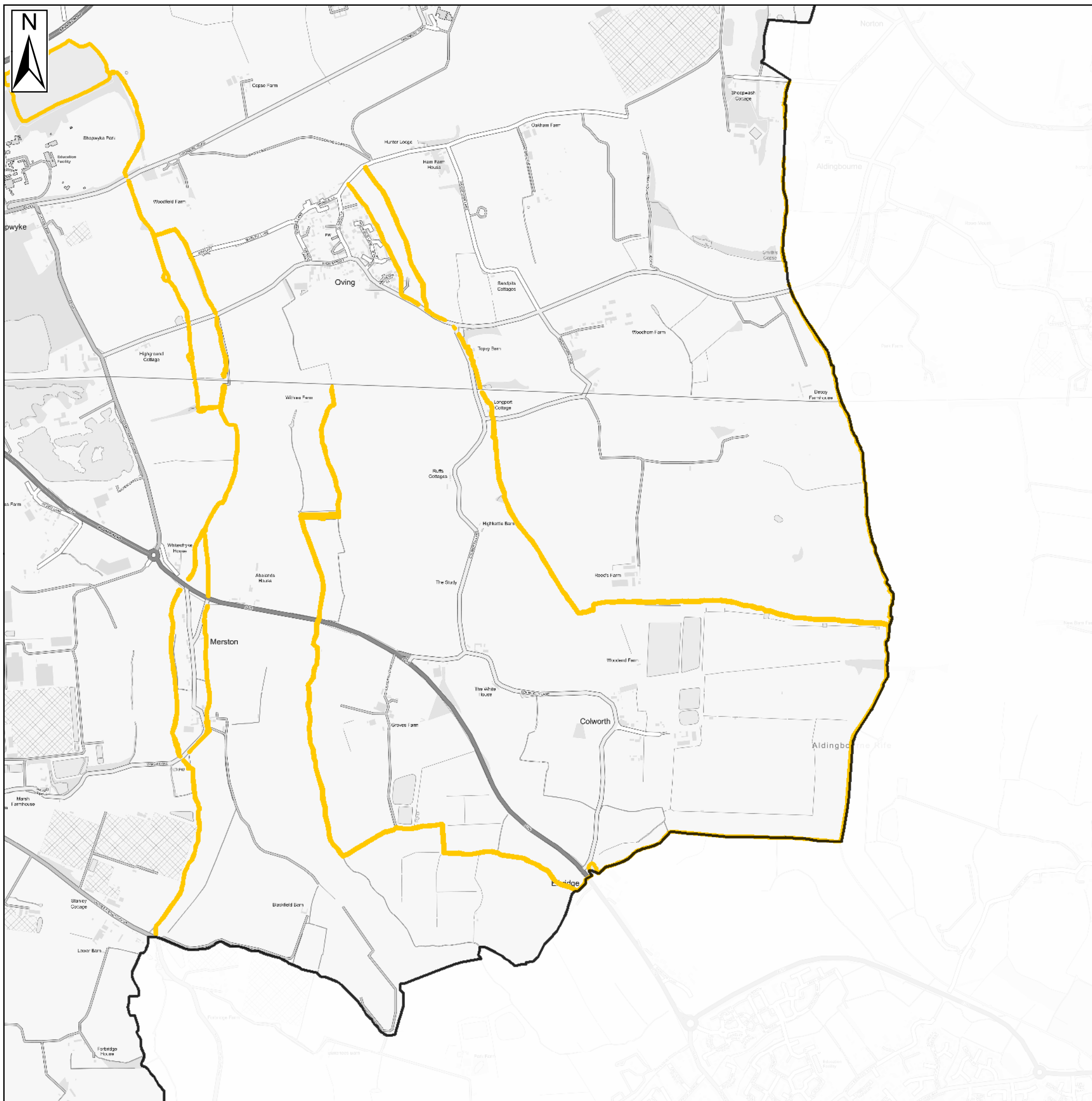
Contains Ordnance Survey data © Crown copyright and database right 2022.  
Contains public sector information licensed under the Open Government Licence v3.0.

**CHICHESTER DISTRICT COUNCIL**  
**SFRA: APPENDIX I - ENVIRONMENT AGENCY**  
**FLOOD DEFENCE SOP**

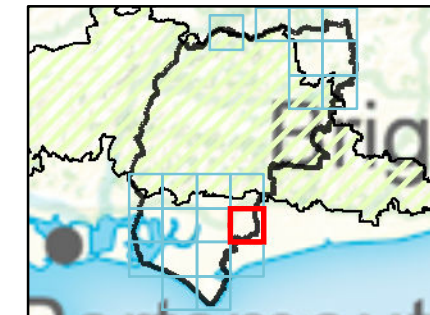
This document is the property of Jeremy Benn Associates Ltd. It shall not be reproduced in whole or in part, nor disclosed to a third party, without the permission of Jeremy Benn







**Key Plan**



**Legend**

- Chichester District
- South Downs National Park
- Current standard of protection**
- 0
- 100% AEP
- 10% AEP
- 5% AEP
- 2% AEP
- 1% AEP
- 0.5% AEP
- 0.1% AEP

**Notes**

Man-made and natural defences which may arise, for instance due to the presence of naturally high ground adjacent to a settlement, have been considered.



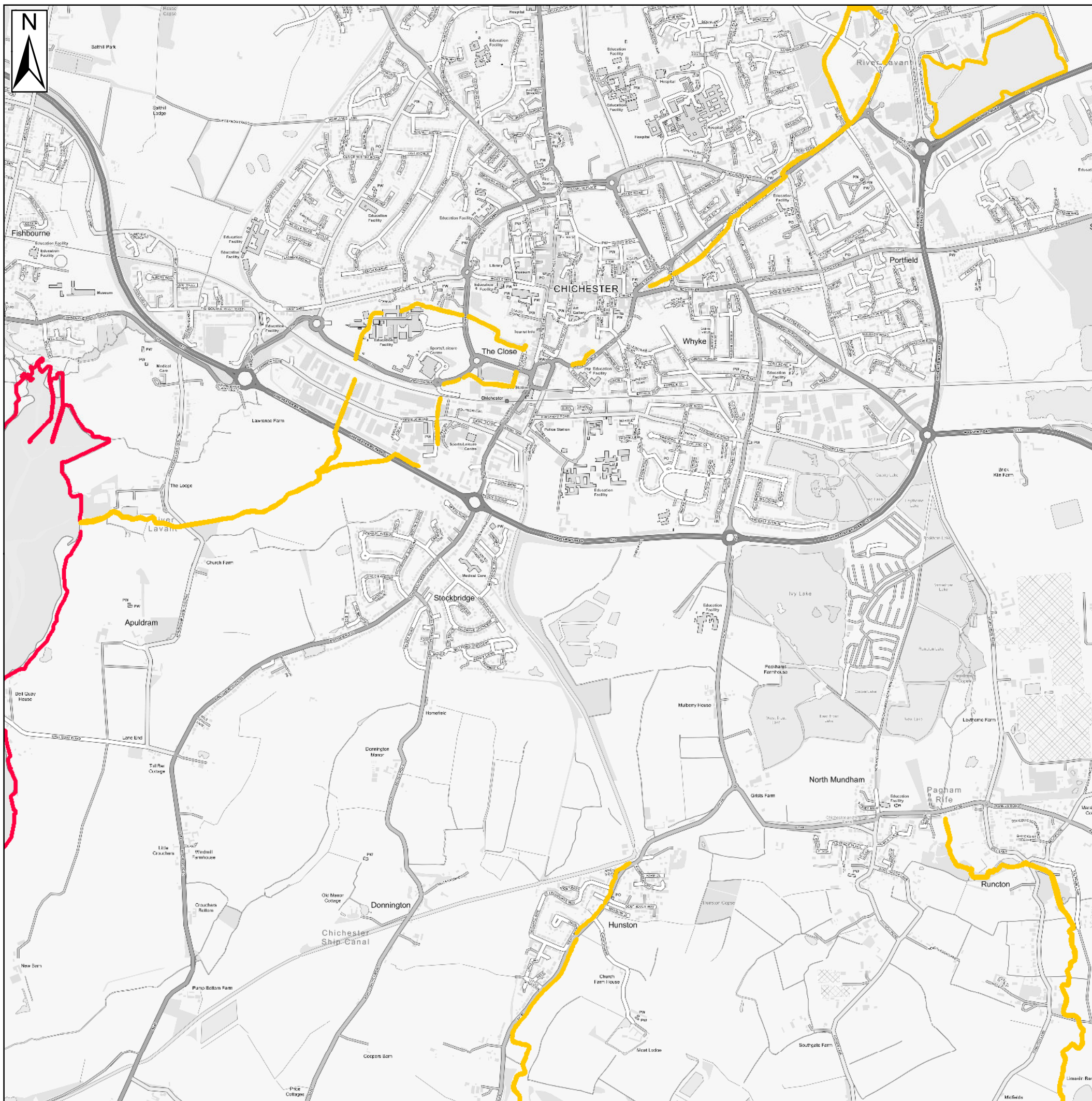
Contains Ordnance Survey data © Crown copyright and database right 2022.  
Contains public sector information licensed under the Open Government Licence v3.0.

**CHICHESTER DISTRICT COUNCIL**  
SFRA: APPENDIX I - ENVIRONMENT AGENCY  
FLOOD DEFENCE SOP

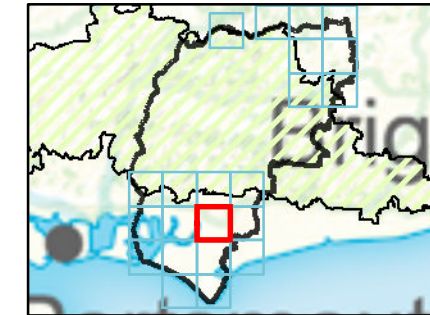
This document is the property of Jeremy Benn Associates Ltd. It shall not be reproduced in whole or in part, nor disclosed to a third party, without the permission of Jeremy Benn







**Key Plan**



**Legend**

- Chichester District
- South Downs National Park
- Current standard of protection**
- 0
- 100% AEP
- 10% AEP
- 5% AEP
- 2% AEP
- 1% AEP
- 0.5% AEP
- 0.1% AEP

**Notes**

Man-made and natural defences which may arise, for instance due to the presence of naturally high ground adjacent to a settlement, have been considered.



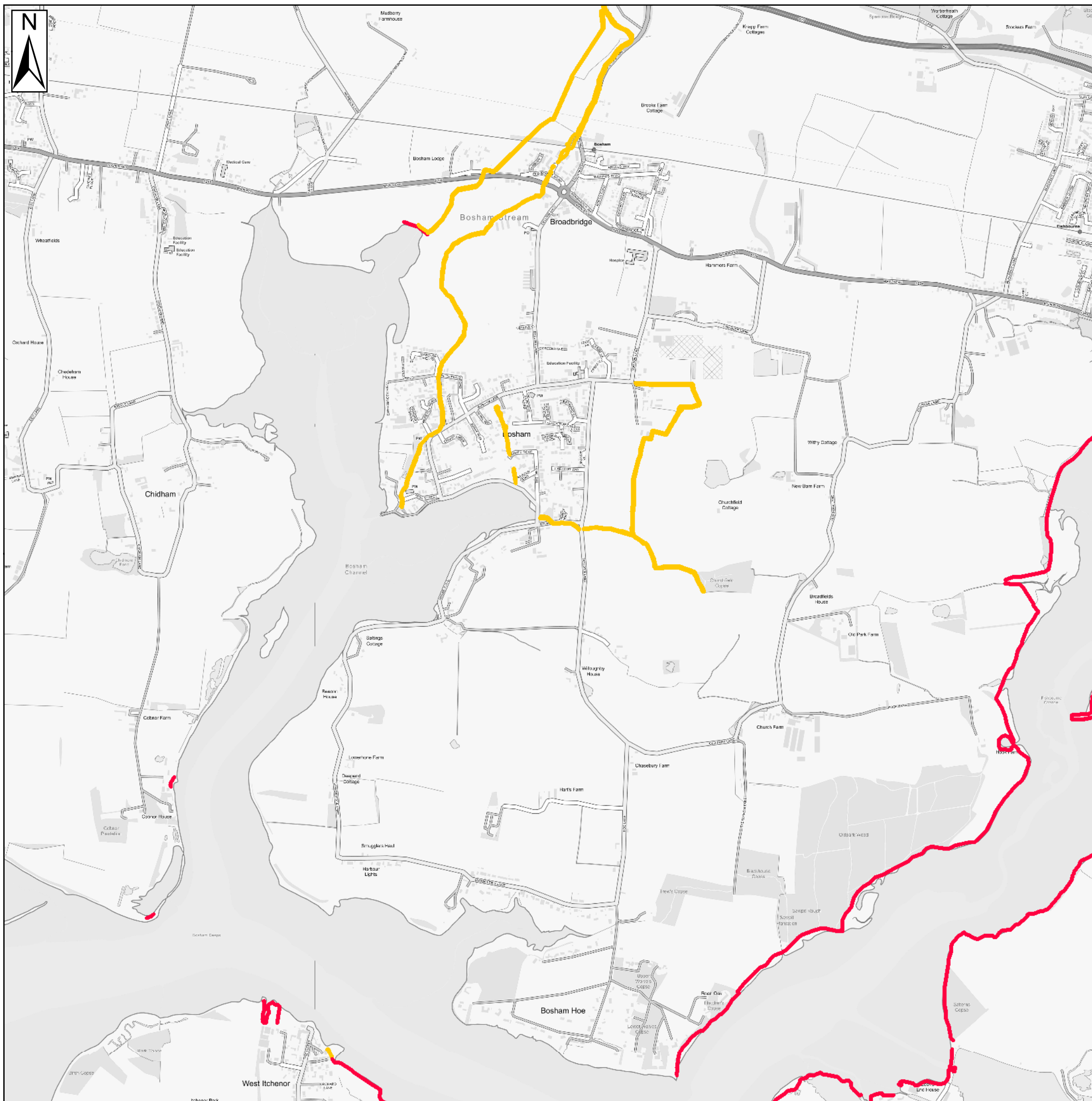
Contains Ordnance Survey data © Crown copyright and database right 2022.  
Contains public sector information licensed under the Open Government Licence v3.0.

**CHICHESTER DISTRICT COUNCIL**  
SFRA: APPENDIX I - ENVIRONMENT AGENCY  
FLOOD DEFENCE SOP

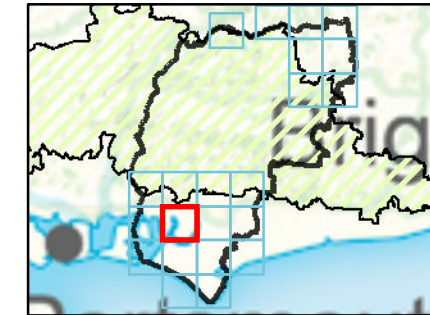
This document is the property of Jeremy Benn Associates Ltd. It shall not be reproduced in whole or in part, nor disclosed to a third party, without the permission of Jeremy Benn







### Key Plan



### Legend

Chichester District

South Downs National Park

#### Current standard of protection

0

100% AEP

10% AEP

5% AEP

2% AEP

1% AEP

0.5% AEP

0.1% AEP

### Notes

Man-made and natural defences which may arise, for instance due to the presence of naturally high ground adjacent to a settlement, have been considered.



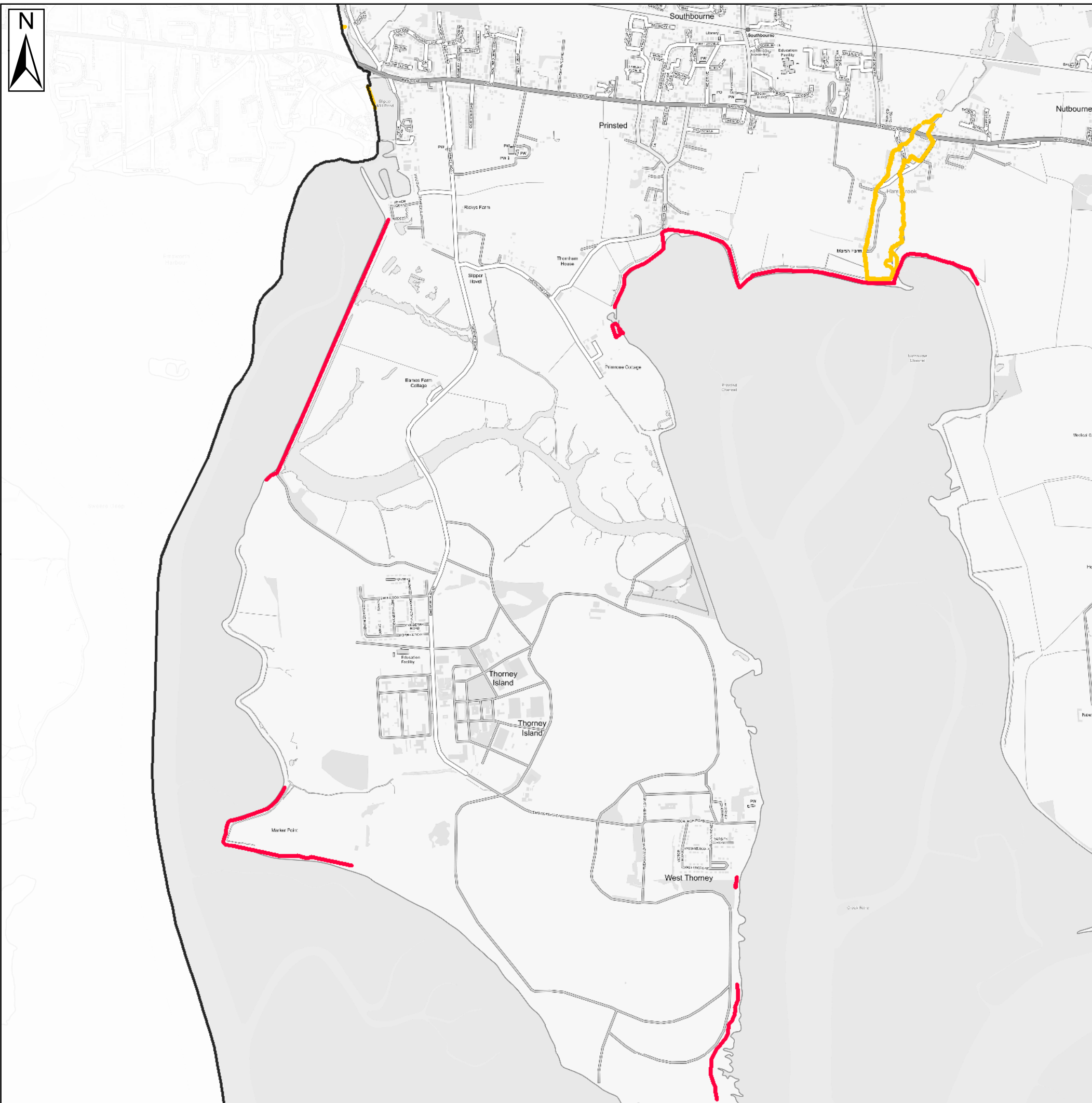
Contains Ordnance Survey data © Crown copyright and database right 2022.  
Contains public sector information licensed under the Open Government Licence v3.0.

## CHICHESTER DISTRICT COUNCIL SFRA: APPENDIX I - ENVIRONMENT AGENCY FLOOD DEFENCE SOP

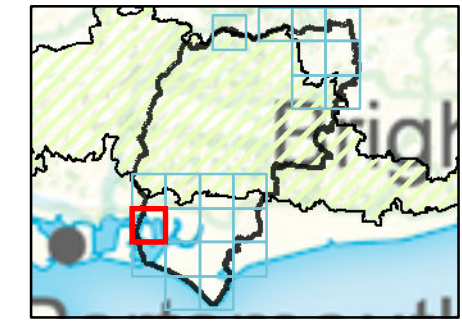
This document is the property of Jeremy Benn Associates Ltd. It shall not be reproduced in whole or in part, nor disclosed to a third party, without the permission of Jeremy Benn







**Key Plan**



**Legend**

- Chichester District
- South Downs National Park
- Current standard of protection**
- 0
- 100% AEP
- 10% AEP
- 5% AEP
- 2% AEP
- 1% AEP
- 0.5% AEP
- 0.1% AEP

**Notes**

Man-made and natural defences which may arise, for instance due to the presence of naturally high ground adjacent to a settlement, have been considered.




Contains Ordnance Survey data © Crown copyright and database right 2022.  
Contains public sector information licensed under the Open Government Licence v3.0.

**CHICHESTER DISTRICT COUNCIL**  
SFRA: APPENDIX I - ENVIRONMENT AGENCY  
FLOOD DEFENCE SOP

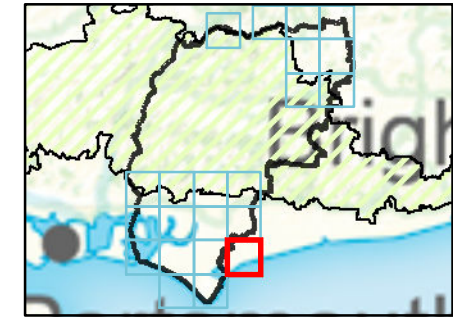
This document is the property of Jeremy Benn Associates Ltd. It shall not be reproduced in whole or in part, nor disclosed to a third party, without the permission of Jeremy Benn







**Key Plan**



**Legend**

- Chichester District
- South Downs National Park
- Current standard of protection**
- 0
- 100% AEP
- 10% AEP
- 5% AEP
- 2% AEP
- 1% AEP
- 0.5% AEP
- 0.1% AEP

**Notes**

Man-made and natural defences which may arise, for instance due to the presence of naturally high ground adjacent to a settlement, have been considered.



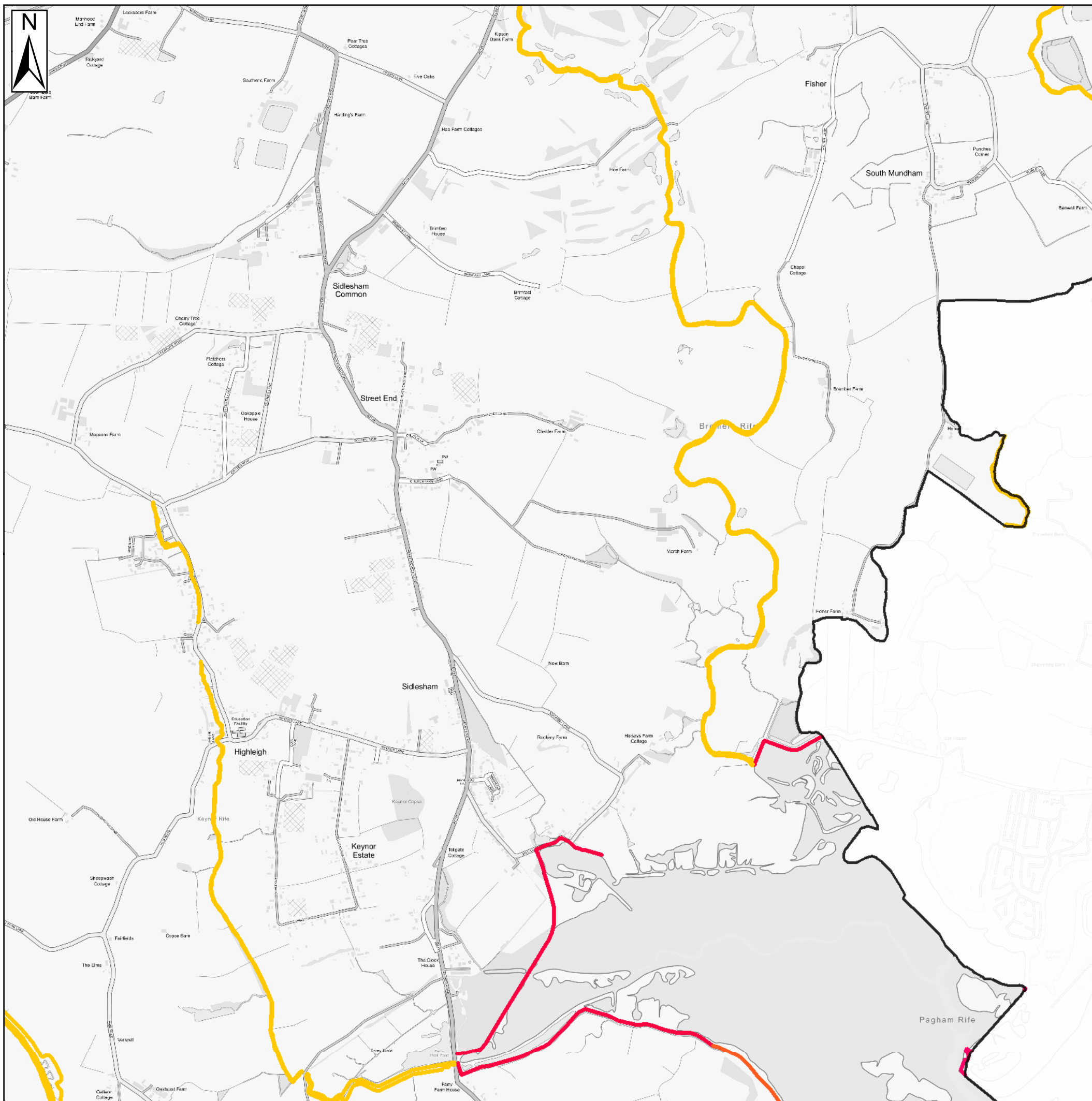
Contains Ordnance Survey data © Crown copyright and database right 2022.  
Contains public sector information licensed under the Open Government Licence v3.0.

**CHICHESTER DISTRICT COUNCIL**  
SFRA: APPENDIX I - ENVIRONMENT AGENCY  
FLOOD DEFENCE SOP

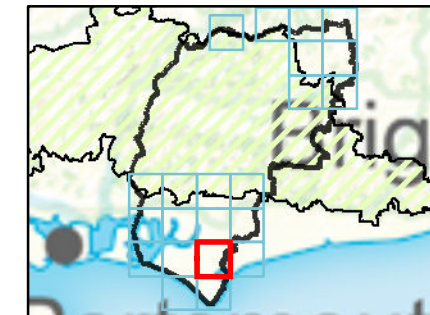
This document is the property of Jeremy Benn Associates Ltd. It shall not be reproduced in whole or in part, nor disclosed to a third party, without the permission of Jeremy Benn







### Key Plan



### Legend

- Chichester District
- South Downs National Park
- Current standard of protection**
- 0
- 100% AEP
- 10% AEP
- 5% AEP
- 2% AEP
- 1% AEP
- 0.5% AEP
- 0.1% AEP

### Notes

Man-made and natural defences which may arise, for instance due to the presence of naturally high ground adjacent to a settlement, have been considered.



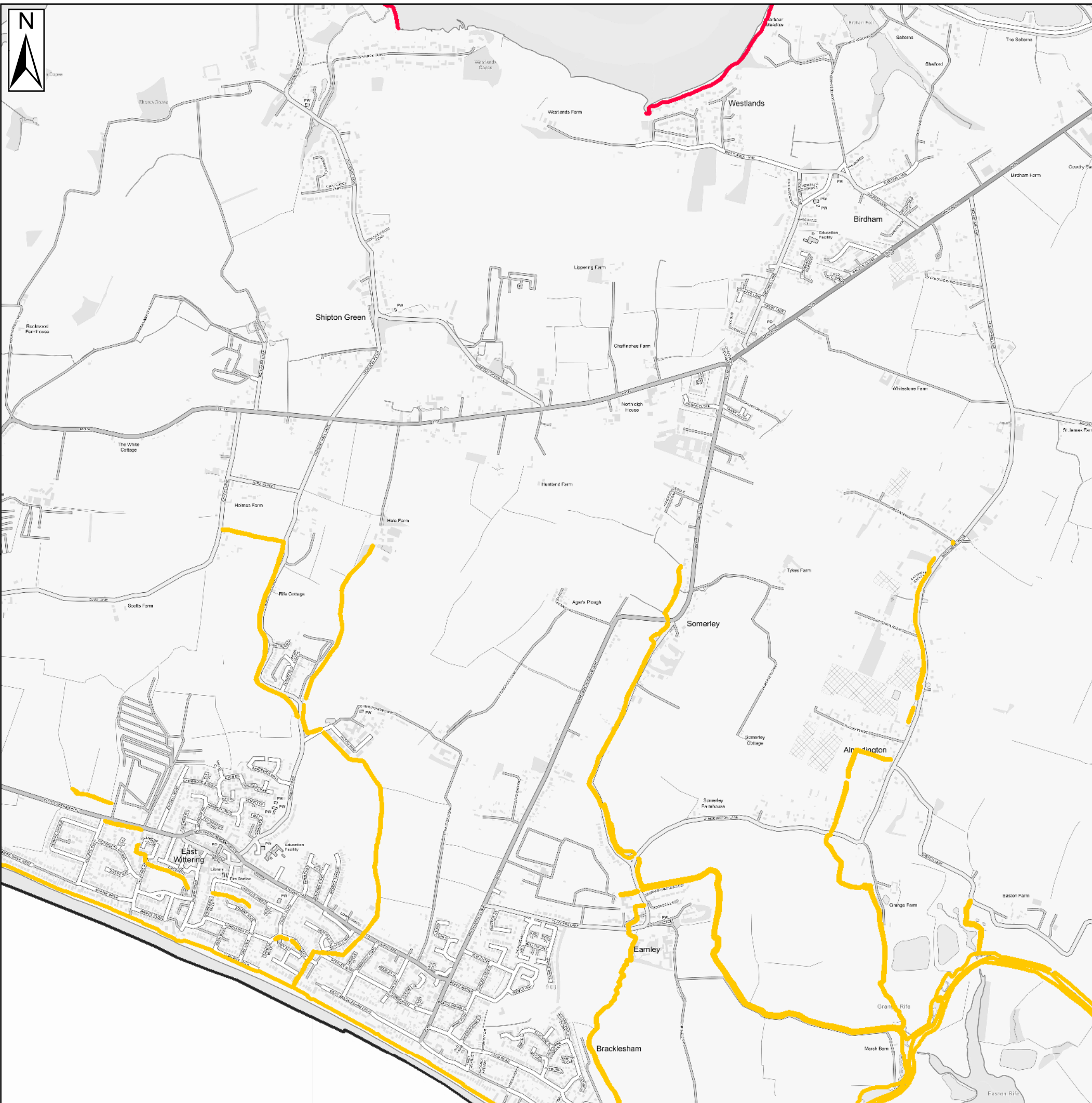
Contains Ordnance Survey data © Crown copyright and database right 2022.  
Contains public sector information licensed under the Open Government Licence v3.0.

## CHICHESTER DISTRICT COUNCIL SFRA: APPENDIX I - ENVIRONMENT AGENCY FLOOD DEFENCE SOP

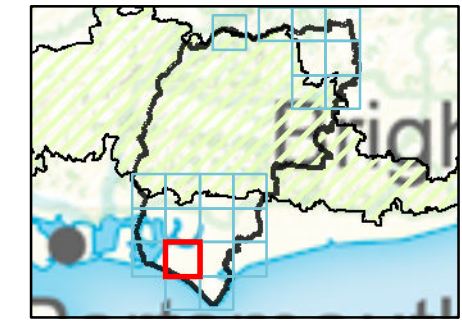
This document is the property of Jeremy Benn Associates Ltd. It shall not be reproduced in whole or in part, nor disclosed to a third party, without the permission of Jeremy Benn







**Key Plan**



**Legend**

- Chichester District
- South Downs National Park
- Current standard of protection**
- 0
- 100% AEP
- 10% AEP
- 5% AEP
- 2% AEP
- 1% AEP
- 0.5% AEP
- 0.1% AEP

**Notes**

Man-made and natural defences which may arise, for instance due to the presence of naturally high ground adjacent to a settlement, have been considered.



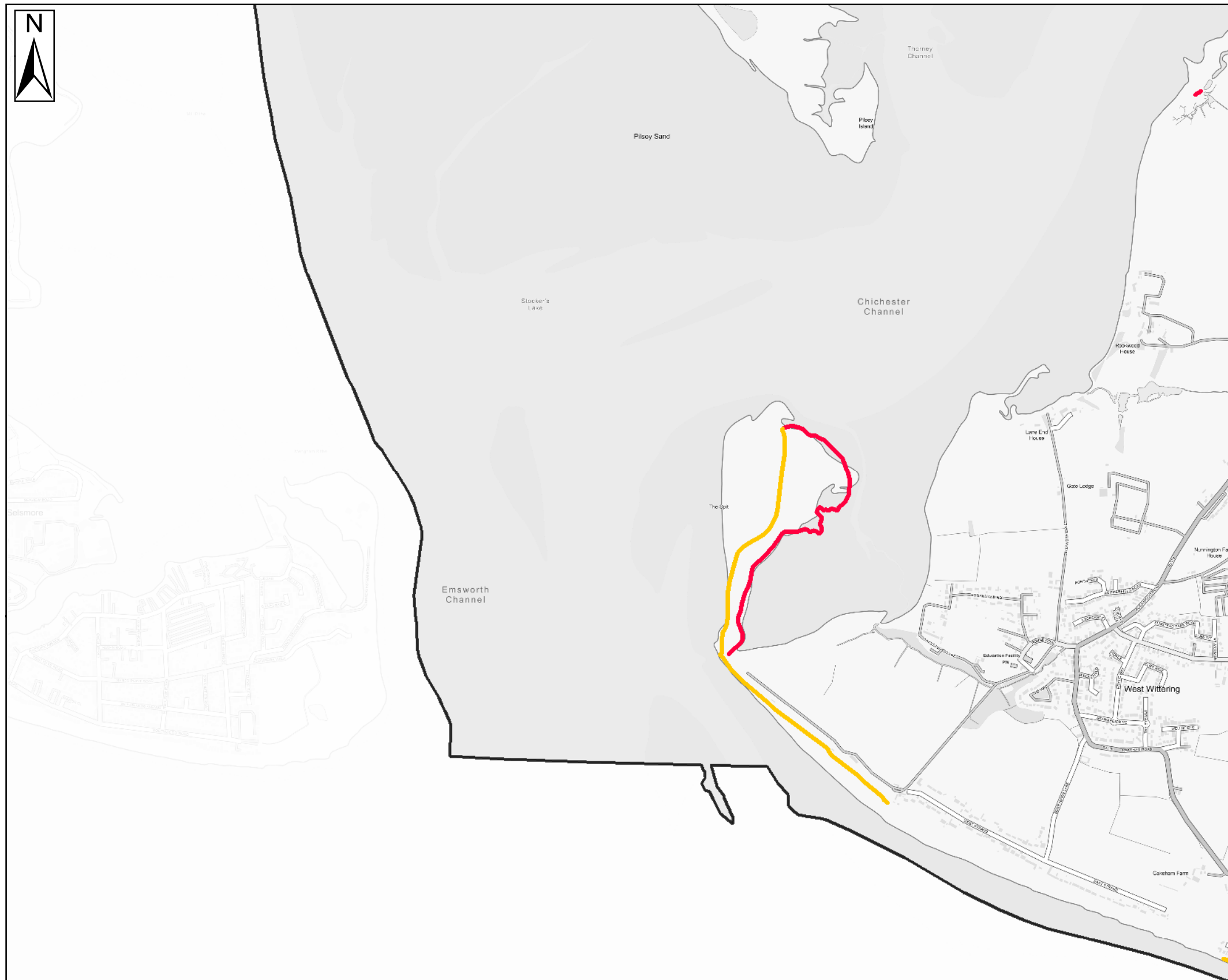
Contains Ordnance Survey data © Crown copyright and database right 2022.  
Contains public sector information licensed under the Open Government Licence v3.0.

**CHICHESTER DISTRICT COUNCIL  
SFRA: APPENDIX I - ENVIRONMENT AGENCY  
FLOOD DEFENCE SOP**

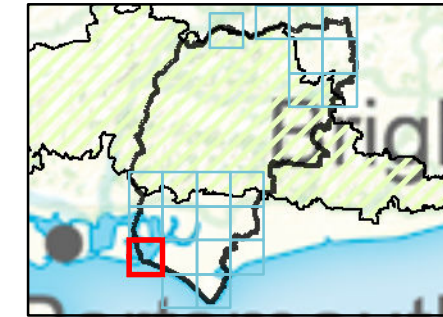
This document is the property of Jeremy Benn Associates Ltd. It shall not be reproduced in whole or in part, nor disclosed to a third party, without the permission of Jeremy Benn







### Key Plan



### Legend

Chichester District

South Downs National Park

#### Current standard of protection

0

100% AEP

10% AEP

5% AEP

2% AEP

1% AEP

0.5% AEP

0.1% AEP

### Notes

Man-made and natural defences which may arise, for instance due to the presence of naturally high ground adjacent to a settlement, have been considered.



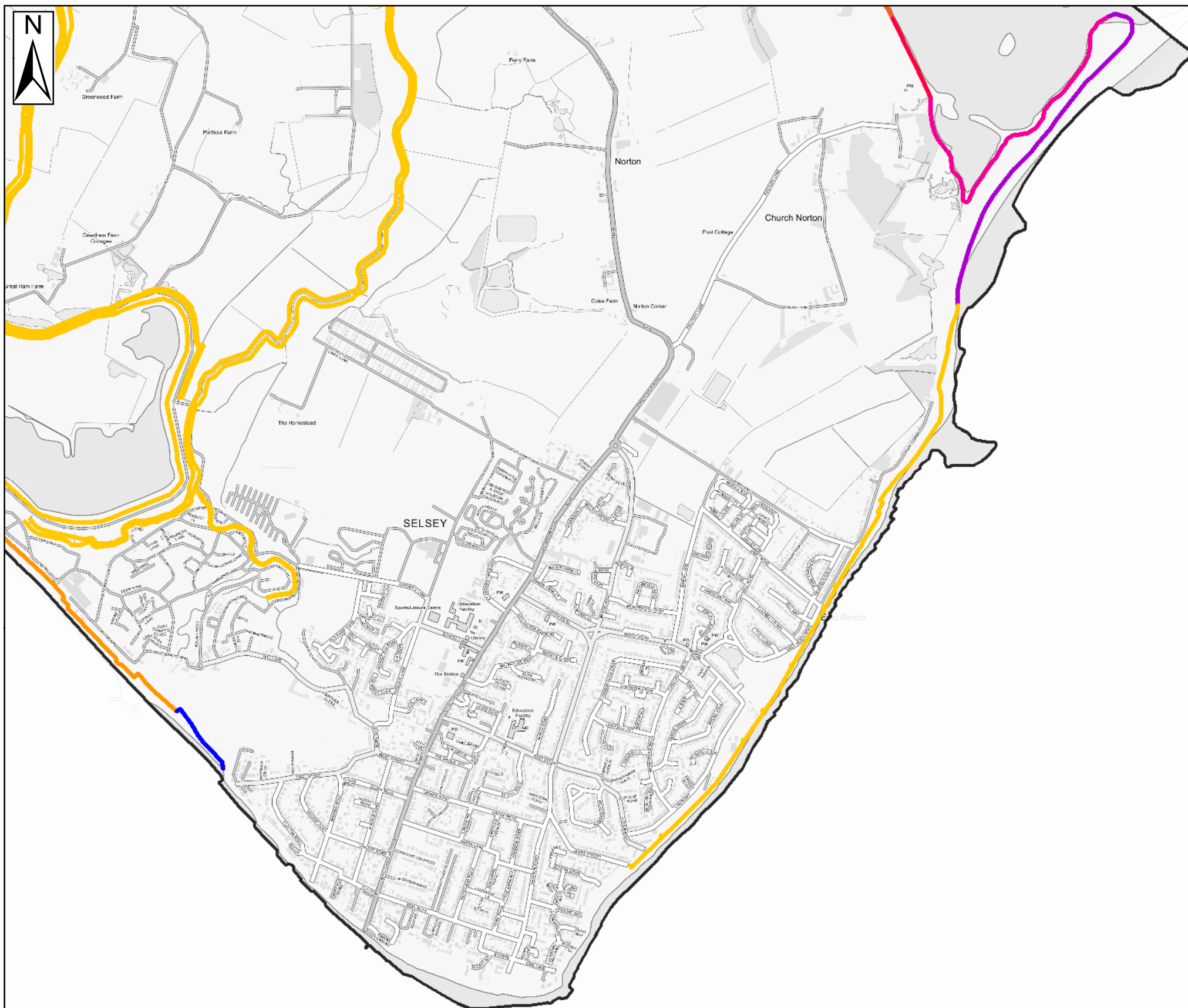
Contains Ordnance Survey data © Crown copyright and database right 2022.  
Contains public sector information licensed under the Open Government Licence v3.0.

## CHICHESTER DISTRICT COUNCIL SFRA: APPENDIX I - ENVIRONMENT AGENCY FLOOD DEFENCE SOP

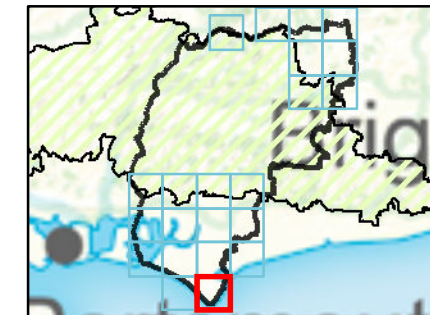
This document is the property of Jeremy Benn Associates Ltd. It shall not be reproduced in whole or in part, nor disclosed to a third party, without the permission of Jeremy Benn







**Key Plan**



**Legend**

- Chichester District
- South Downs National Park
- Current standard of protection**
- 0
- 100% AEP
- 10% AEP
- 5% AEP
- 2% AEP
- 1% AEP
- 0.5% AEP
- 0.1% AEP

**Notes**

Man-made and natural defences which may arise, for instance due to the presence of naturally high ground adjacent to a settlement, have been considered.



Contains Ordnance Survey data © Crown copyright and database right 2022.  
Contains public sector information licensed under the Open Government Licence v3.0.

**CHICHESTER DISTRICT COUNCIL**  
SFRA: APPENDIX I - ENVIRONMENT AGENCY  
FLOOD DEFENCE SOP

This document is the property of Jeremy Benn Associates Ltd. It shall not be reproduced in whole or in part, nor disclosed to a third party, without the permission of Jeremy Benn

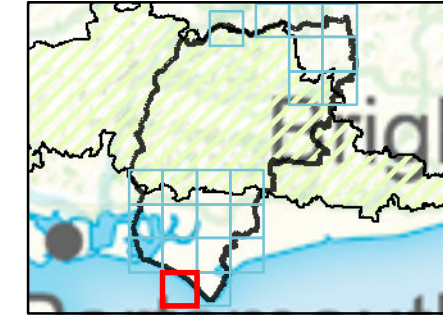
















Bracklesham Bay

### Key Plan



### Legend

-  Chichester District
-  South Downs National Park
- Current standard of protection**
-  0
-  100% AEP
-  10% AEP
-  5% AEP
-  2% AEP
-  1% AEP
-  0.5% AEP
-  0.1% AEP

### Notes

Man-made and natural defences which may arise, for instance due to the presence of naturally high ground adjacent to a settlement, have been considered.



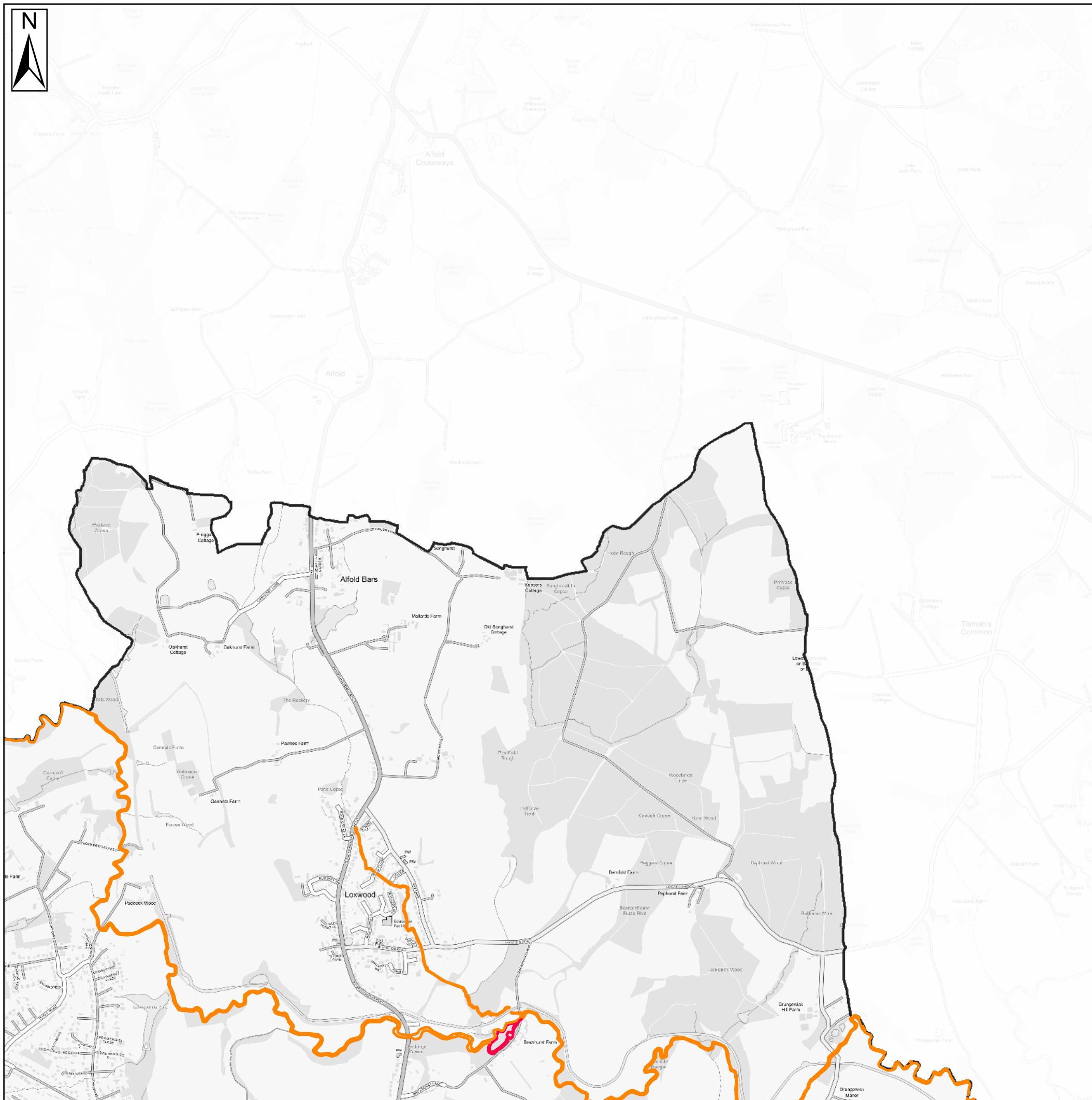
Contains Ordnance Survey data © Crown copyright and database right 2022.  
Contains public sector information licensed under the Open Government Licence v3.0.

## CHICHESTER DISTRICT COUNCIL SFRA: APPENDIX I - ENVIRONMENT AGENCY FLOOD DEFENCE SOP

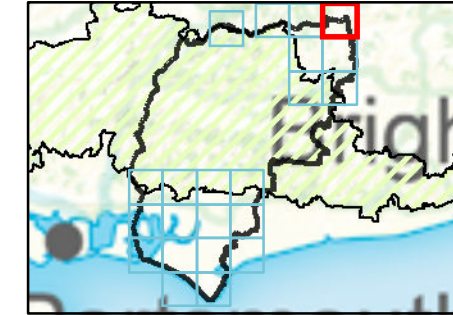
This document is the property of Jeremy Benn Associates Ltd. It shall not be reproduced in whole or in part, nor disclosed to a third party, without the permission of Jeremy Benn







### Key Plan



### Legend

#### Current Standard of Protection

- 0
- 100% AEP
- 20% AEP
- 10% AEP
- 5% AEP
- 4% AEP
- 2% AEP
- 1.25% AEP
- 1% AEP
- 0.5% AEP
- 0.33% AEP
- 0.1% AEP
- ▭ Chichester District
- ▨ South Downs National Park

### Notes

Man-made and natural defences which may arise, for instance due to the presence of naturally high ground adjacent to a settlement, have been considered.



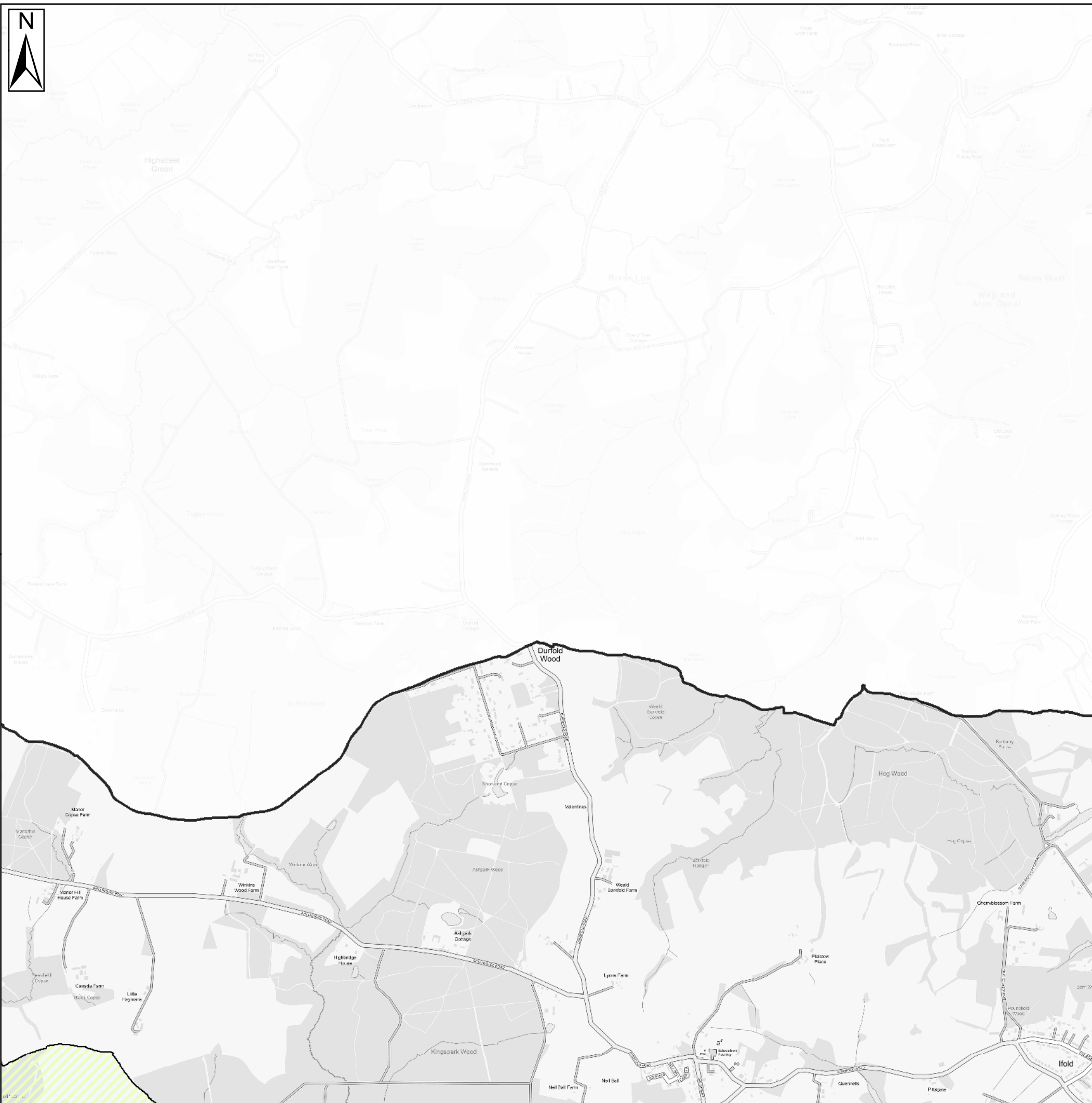
Contains Ordnance Survey data © Crown copyright and database right 2022.  
Contains public sector information licensed under the Open Government Licence v3.0.

## CHICHESTER DISTRICT COUNCIL SFRA: APPENDIX I - ENVIRONMENT AGENCY FLOOD DEFENCE SOP

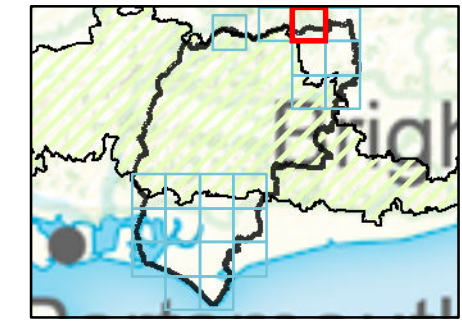
This document is the property of Jeremy Benn Associates Ltd. It shall not be reproduced in whole or in part, nor disclosed to a third party, without the permission of Jeremy Benn







**Key Plan**



**Legend**

**Current Standard of Protection**

- 0
- 100% AEP
- 20% AEP
- 10% AEP
- 5% AEP
- 4% AEP
- 2% AEP
- 1.25% AEP
- 1% AEP
- 0.5% AEP
- 0.33% AEP
- 0.1% AEP
- ▭ Chichester District
- ▨ South Downs National Park

**Notes**

Man-made and natural defences which may arise, for instance due to the presence of naturally high ground adjacent to a settlement, have been considered.



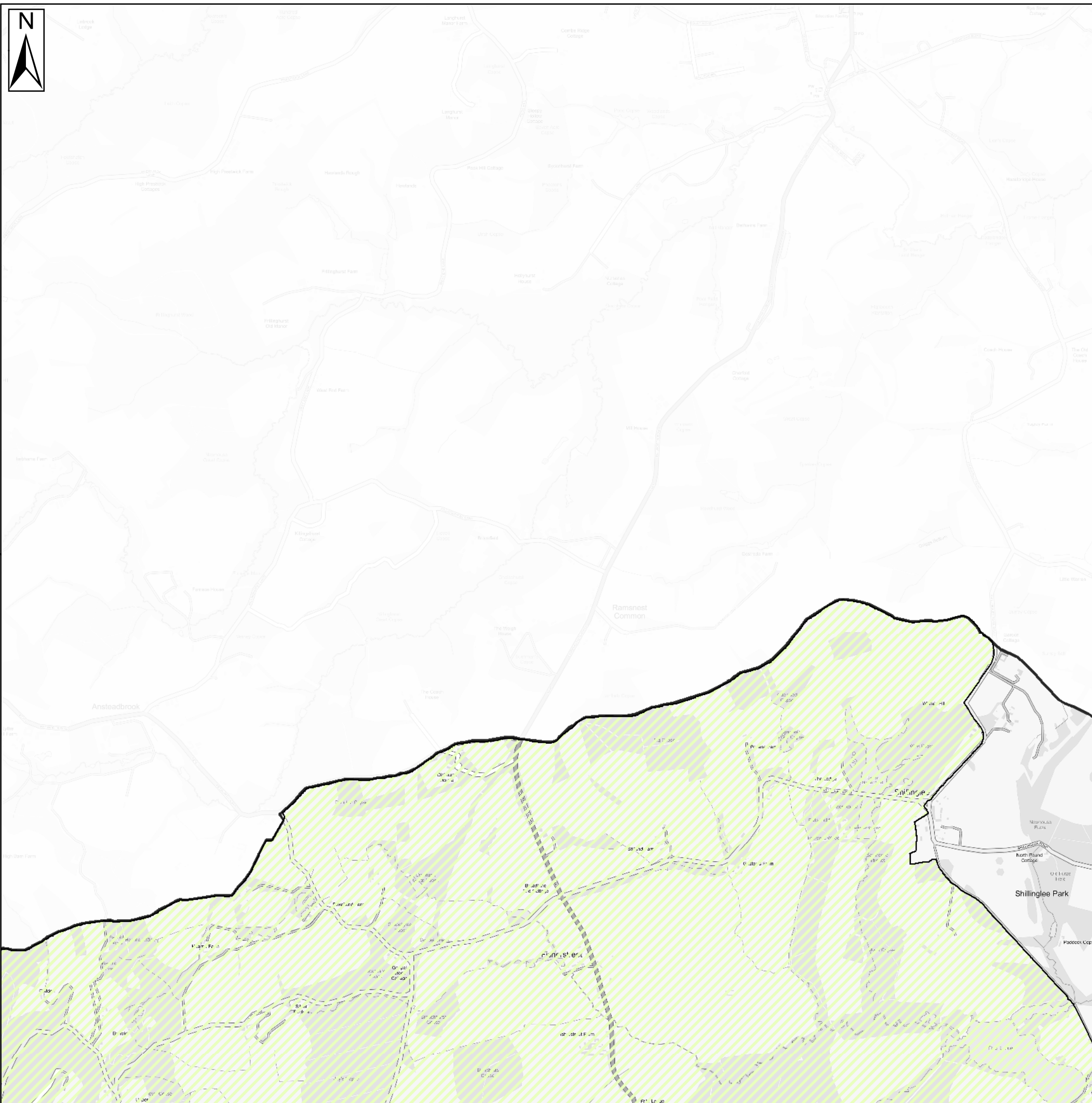
Contains Ordnance Survey data © Crown copyright and database right 2022.  
Contains public sector information licensed under the Open Government Licence v3.0.

**CHICHESTER DISTRICT COUNCIL**  
**SFRA: APPENDIX I - ENVIRONMENT AGENCY**  
**FLOOD DEFENCE SOP**

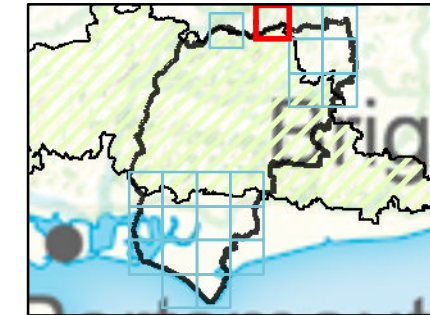
This document is the property of Jeremy Benn Associates Ltd. It shall not be reproduced in whole or in part, nor disclosed to a third party, without the permission of Jeremy Benn







### Key Plan



### Legend

#### Current Standard of Protection

- 0
- 100% AEP
- 20% AEP
- 10% AEP
- 5% AEP
- 4% AEP
- 2% AEP
- 1.25% AEP
- 1% AEP
- 0.5% AEP
- 0.33% AEP
- 0.1% AEP
- ▭ Chichester District
- ▨ South Downs National Park

### Notes

Man-made and natural defences which may arise, for instance due to the presence of naturally high ground adjacent to a settlement, have been considered.



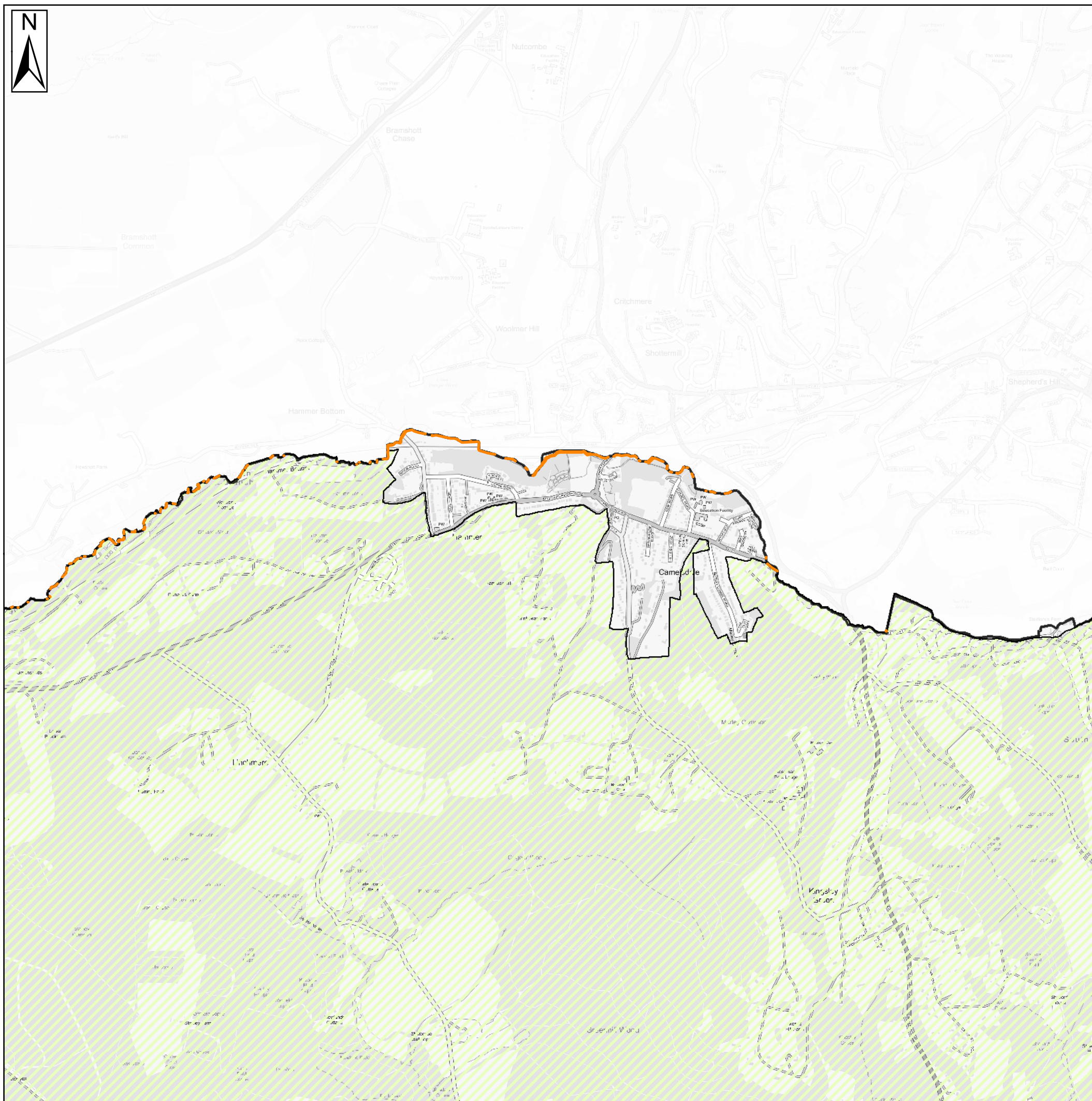
Contains Ordnance Survey data © Crown copyright and database right 2022.  
Contains public sector information licensed under the Open Government Licence v3.0.

## CHICHESTER DISTRICT COUNCIL SFRA: APPENDIX I - ENVIRONMENT AGENCY FLOOD DEFENCE SOP

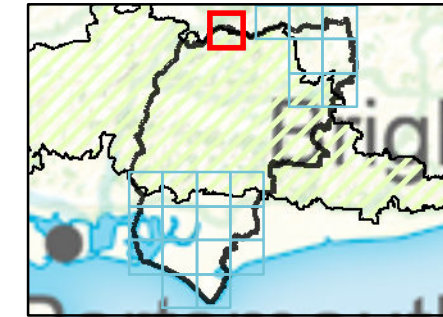
This document is the property of Jeremy Benn Associates Ltd. It shall not be reproduced in whole or in part, nor disclosed to a third party, without the permission of Jeremy Benn







### Key Plan



### Legend

#### Current Standard of Protection

- 0
- 100% AEP
- 20% AEP
- 10% AEP
- 5% AEP
- 4% AEP
- 2% AEP
- 1.25% AEP
- 1% AEP
- 0.5% AEP
- 0.33% AEP
- 0.1% AEP
- Chichester District
- South Downs National Park

### Notes

Man-made and natural defences which may arise, for instance due to the presence of naturally high ground adjacent to a settlement, have been considered.



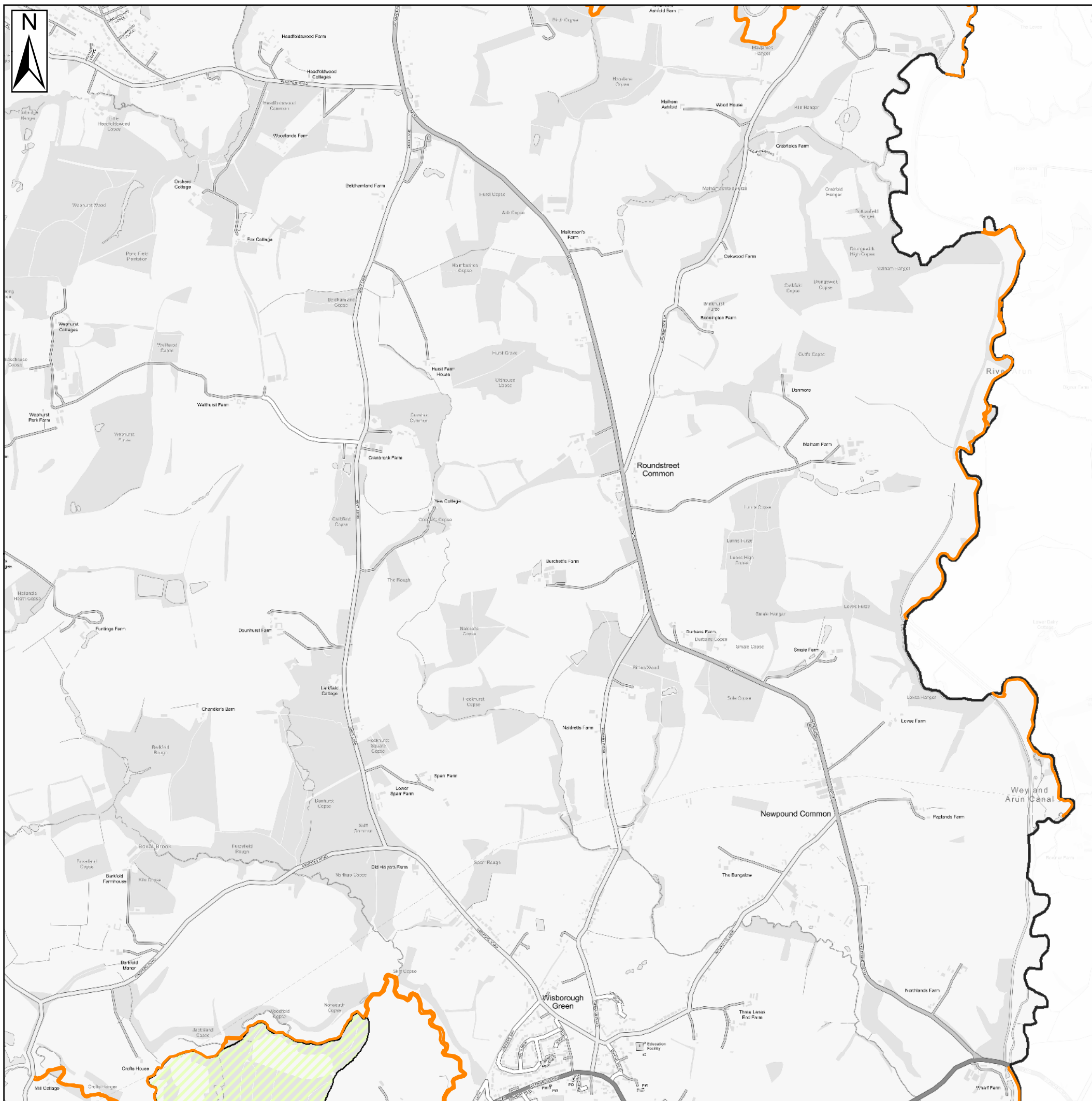
Contains Ordnance Survey data © Crown copyright and database right 2022.  
Contains public sector information licensed under the Open Government Licence v3.0.

## CHICHESTER DISTRICT COUNCIL SFRA: APPENDIX I - ENVIRONMENT AGENCY FLOOD DEFENCE SOP

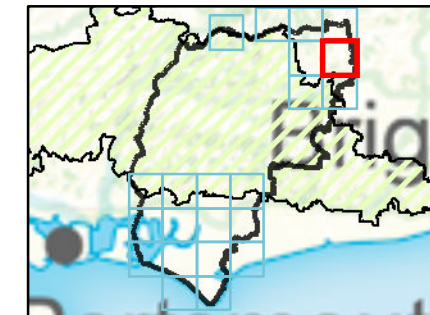
This document is the property of Jeremy Benn Associates Ltd. It shall not be reproduced in whole or in part, nor disclosed to a third party, without the permission of Jeremy Benn







### Key Plan



### Legend

#### Current Standard of Protection

- 0
- 100% AEP
- 20% AEP
- 10% AEP
- 5% AEP
- 4% AEP
- 2% AEP
- 1.25% AEP
- 1% AEP
- 0.5% AEP
- 0.33% AEP
- 0.1% AEP
- ▭ Chichester District
- ▨ South Downs National Park

### Notes

Man-made and natural defences which may arise, for instance due to the presence of naturally high ground adjacent to a settlement, have been considered.



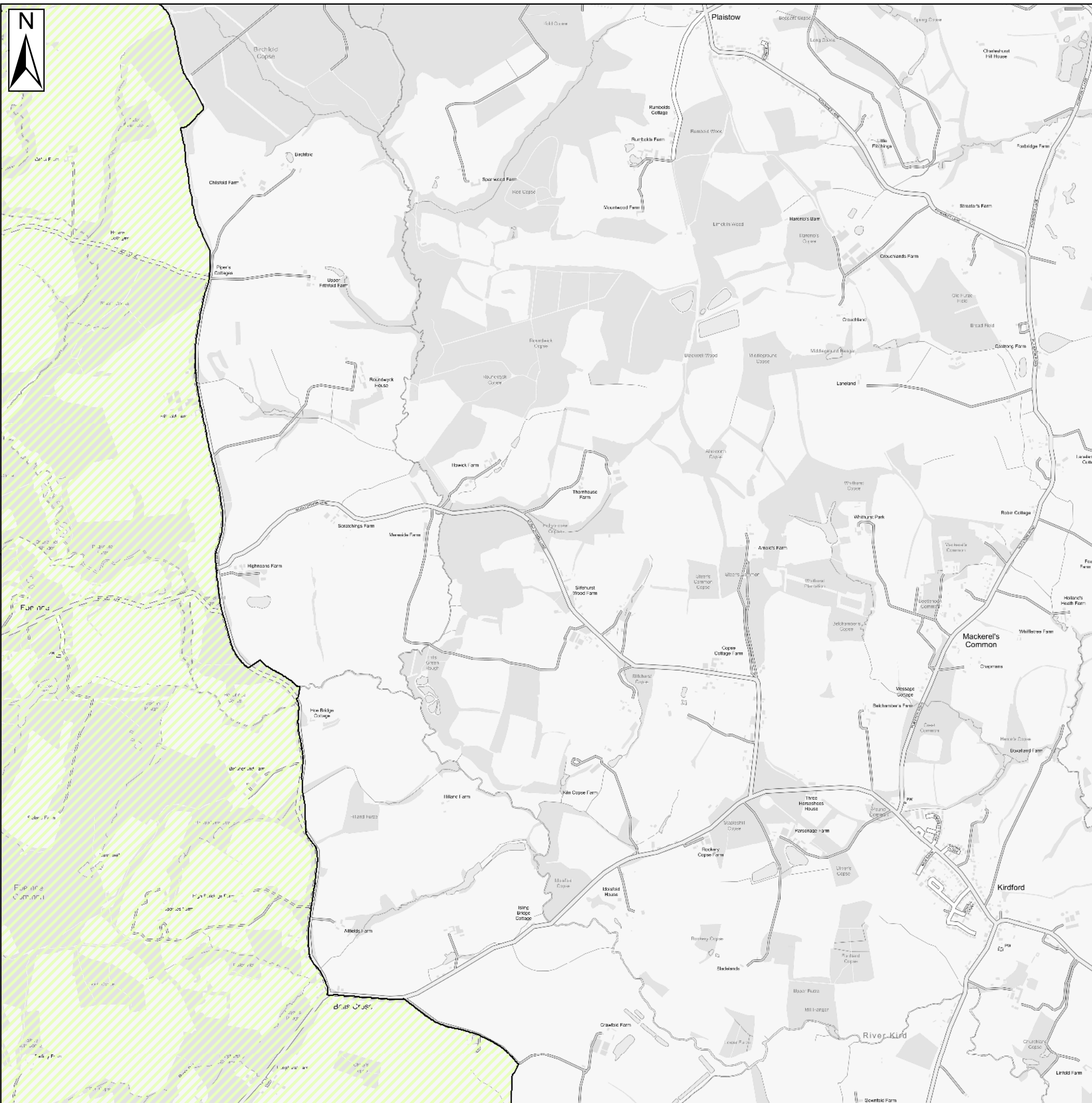
Contains Ordnance Survey data © Crown copyright and database right 2022.  
Contains public sector information licensed under the Open Government Licence v3.0.

## CHICHESTER DISTRICT COUNCIL SFRA: APPENDIX I - ENVIRONMENT AGENCY FLOOD DEFENCE SOP

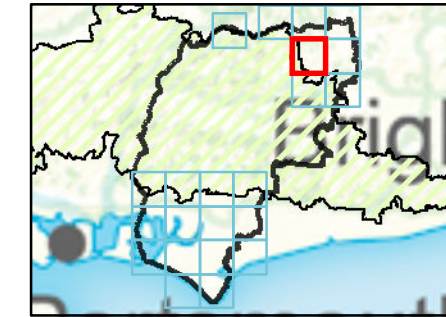
This document is the property of Jeremy Benn Associates Ltd. It shall not be reproduced in whole or in part, nor disclosed to a third party, without the permission of Jeremy Benn







### Key Plan



### Legend

#### Current Standard of Protection

- 0
- 100% AEP
- 20% AEP
- 10% AEP
- 5% AEP
- 4% AEP
- 2% AEP
- 1.25% AEP
- 1% AEP
- 0.5% AEP
- 0.33% AEP
- 0.1% AEP
- ▭ Chichester District
- ▨ South Downs National Park

### Notes

Man-made and natural defences which may arise, for instance due to the presence of naturally high ground adjacent to a settlement, have been considered.



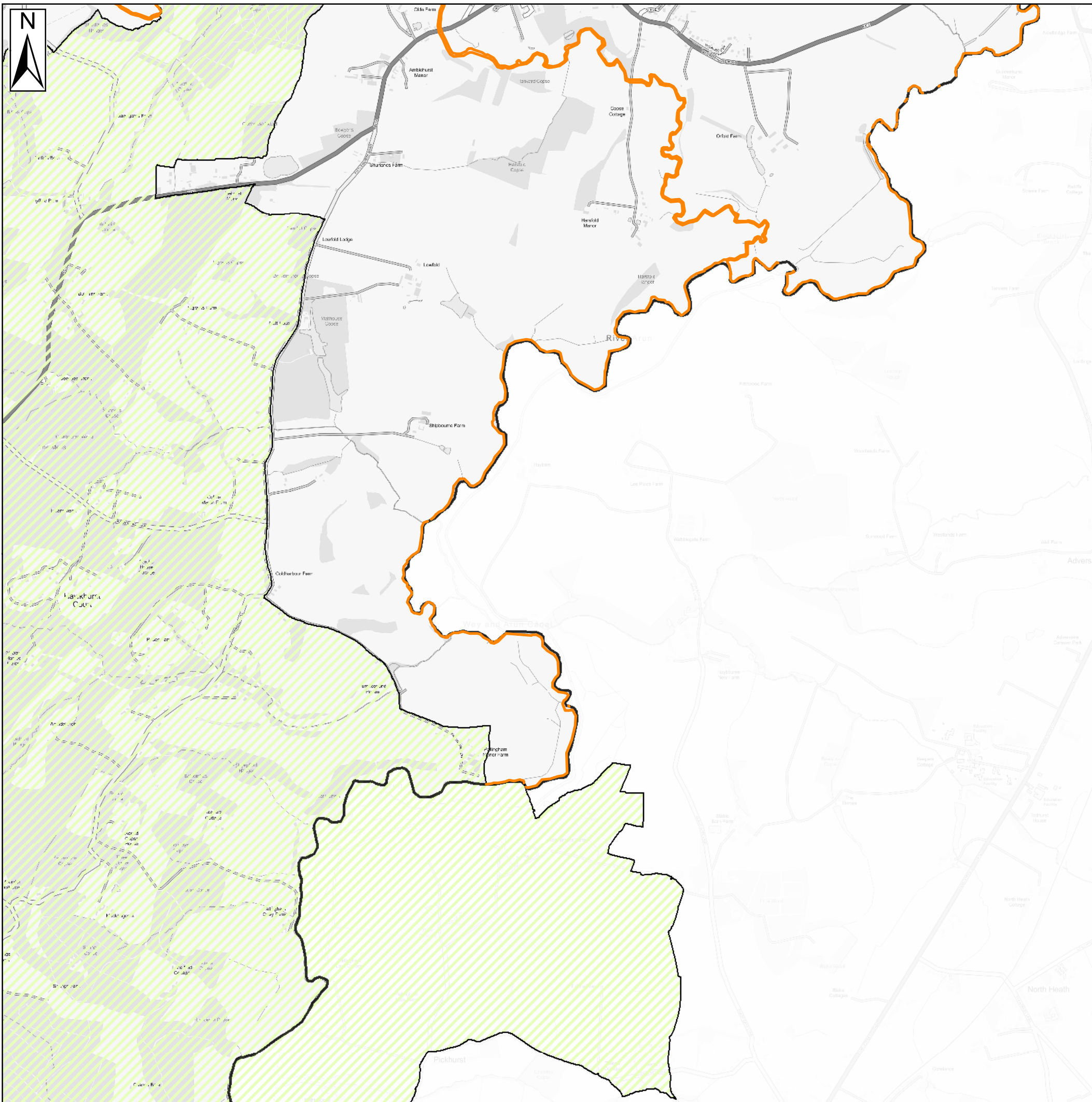
Contains Ordnance Survey data © Crown copyright and database right 2022.  
Contains public sector information licensed under the Open Government Licence v3.0.

## CHICHESTER DISTRICT COUNCIL SFRA: APPENDIX I - ENVIRONMENT AGENCY FLOOD DEFENCE SOP

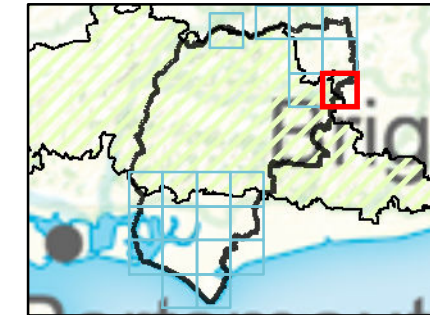
This document is the property of Jeremy Benn Associates Ltd. It shall not be reproduced in whole or in part, nor disclosed to a third party, without the permission of Jeremy Benn







### Key Plan



### Legend

#### Current Standard of Protection

- 0
- 100% AEP
- 20% AEP
- 10% AEP
- 5% AEP
- 4% AEP
- 2% AEP
- 1.25% AEP
- 1% AEP
- 0.5% AEP
- 0.33% AEP
- 0.1% AEP
- Chichester District
- South Downs National Park

### Notes

Man-made and natural defences which may arise, for instance due to the presence of naturally high ground adjacent to a settlement, have been considered.



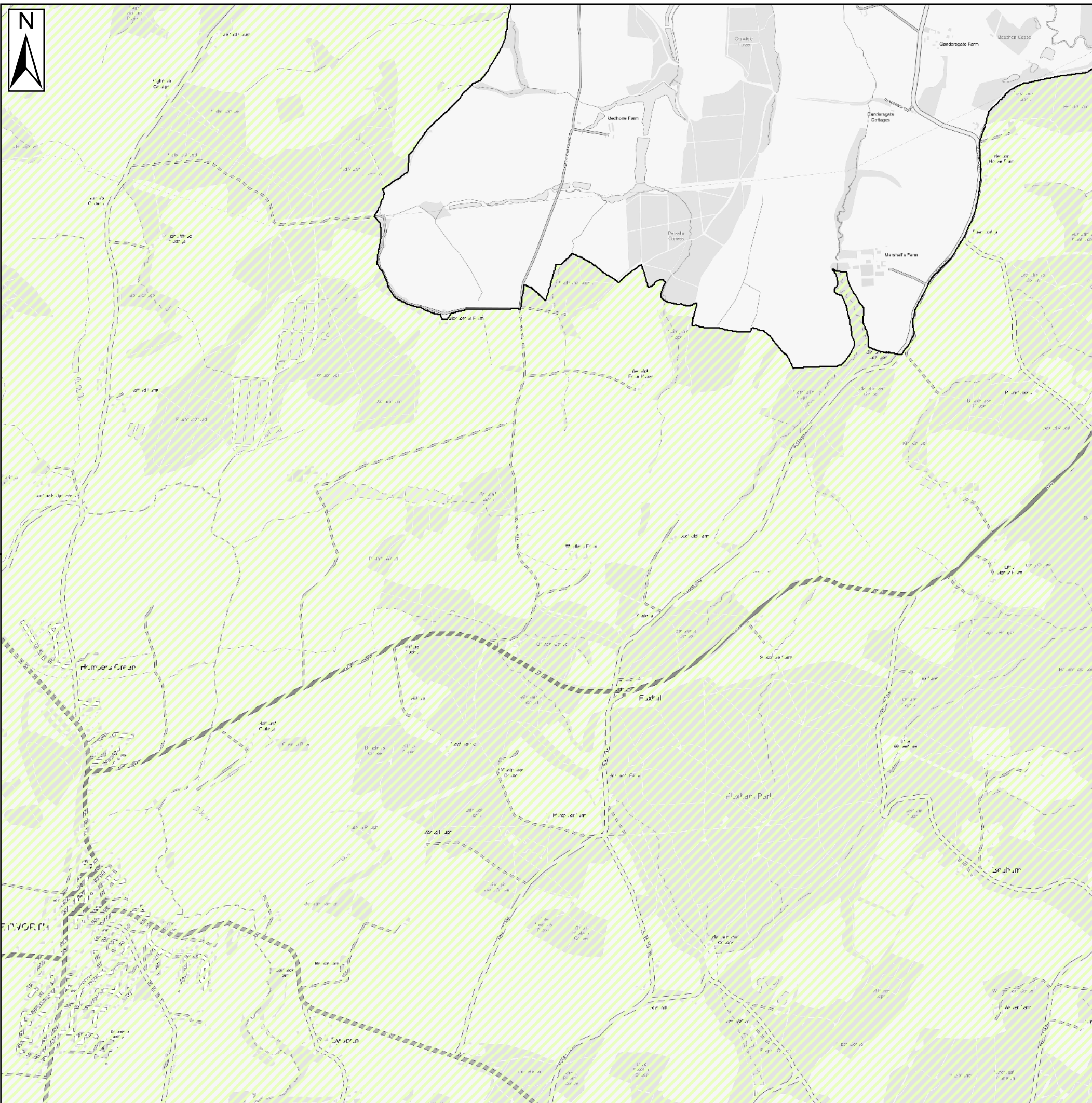
Contains Ordnance Survey data © Crown copyright and database right 2022.  
Contains public sector information licensed under the Open Government Licence v3.0.

## CHICHESTER DISTRICT COUNCIL SFRA: APPENDIX I - ENVIRONMENT AGENCY FLOOD DEFENCE SOP

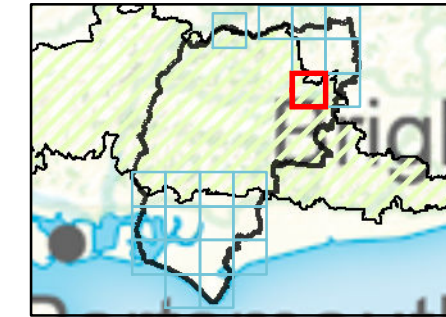
This document is the property of Jeremy Benn Associates Ltd. It shall not be reproduced in whole or in part, nor disclosed to a third party, without the permission of Jeremy Benn







### Key Plan



### Legend

#### Current Standard of Protection

- 0
- 100% AEP
- 20% AEP
- 10% AEP
- 5% AEP
- 4% AEP
- 2% AEP
- 1.25% AEP
- 1% AEP
- 0.5% AEP
- 0.33% AEP
- 0.1% AEP
- ▭ Chichester District
- ▭ South Downs National Park

### Notes

Man-made and natural defences which may arise, for instance due to the presence of naturally high ground adjacent to a settlement, have been considered.



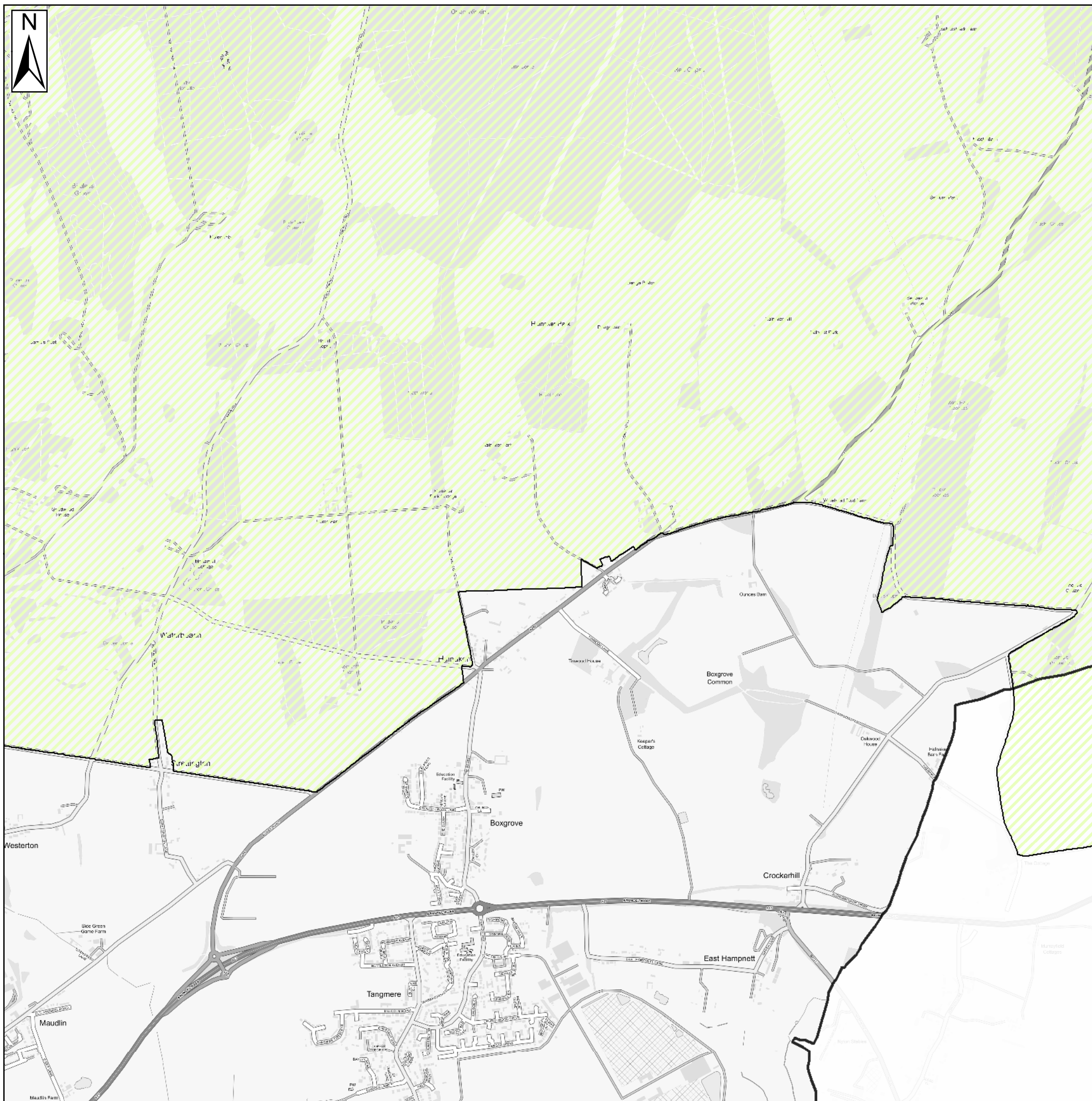
Contains Ordnance Survey data © Crown copyright and database right 2022.  
Contains public sector information licensed under the Open Government Licence v3.0.

## CHICHESTER DISTRICT COUNCIL SFRA: APPENDIX I - ENVIRONMENT AGENCY FLOOD DEFENCE SOP

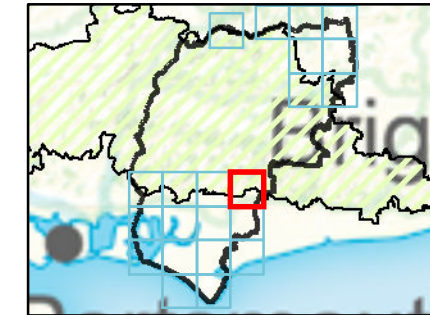
This document is the property of Jeremy Benn Associates Ltd. It shall not be reproduced in whole or in part, nor disclosed to a third party, without the permission of Jeremy Benn







### Key Plan



### Legend

#### Current Standard of Protection

- 0
- 100% AEP
- 20% AEP
- 10% AEP
- 5% AEP
- 4% AEP
- 2% AEP
- 1.25% AEP
- 1% AEP
- 0.5% AEP
- 0.33% AEP
- 0.1% AEP
- ▭ Chichester District
- ▨ South Downs National Park

### Notes

Man-made and natural defences which may arise, for instance due to the presence of naturally high ground adjacent to a settlement, have been considered.



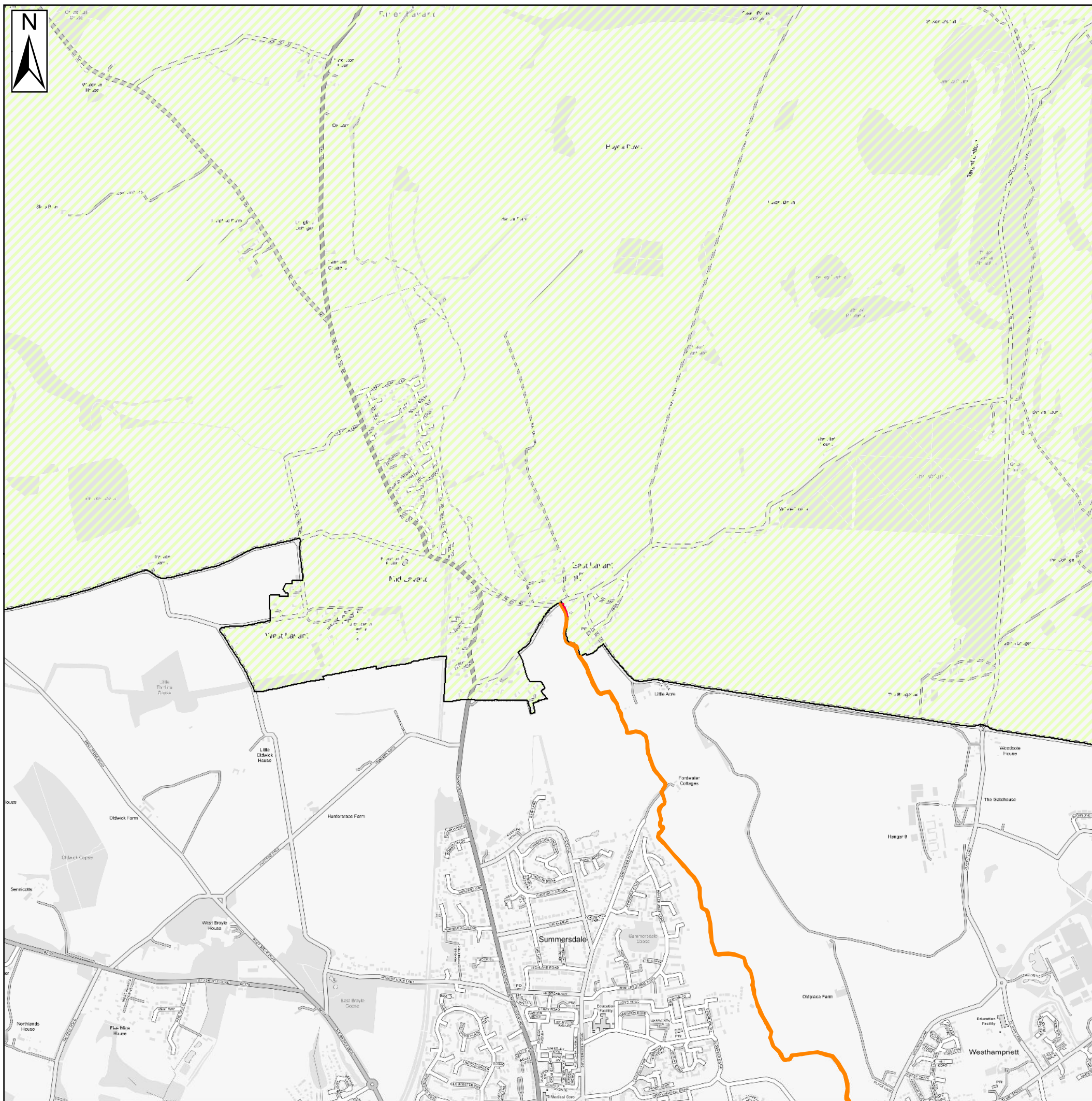
Contains Ordnance Survey data © Crown copyright and database right 2022.  
Contains public sector information licensed under the Open Government Licence v3.0.

## CHICHESTER DISTRICT COUNCIL SFRA: APPENDIX I - ENVIRONMENT AGENCY FLOOD DEFENCE SOP

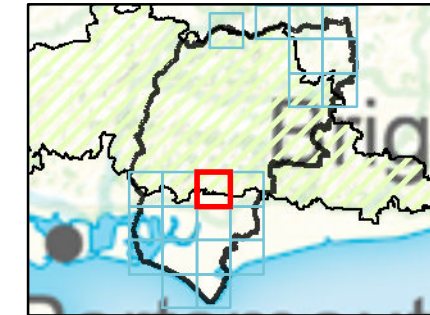
This document is the property of Jeremy Benn Associates Ltd. It shall not be reproduced in whole or in part, nor disclosed to a third party, without the permission of Jeremy Benn







### Key Plan



### Legend

#### Current Standard of Protection

- 0
- 100% AEP
- 20% AEP
- 10% AEP
- 5% AEP
- 4% AEP
- 2% AEP
- 1.25% AEP
- 1% AEP
- 0.5% AEP
- 0.33% AEP
- 0.1% AEP
- ▭ Chichester District
- ▭ South Downs National Park

### Notes

Man-made and natural defences which may arise, for instance due to the presence of naturally high ground adjacent to a settlement, have been considered.



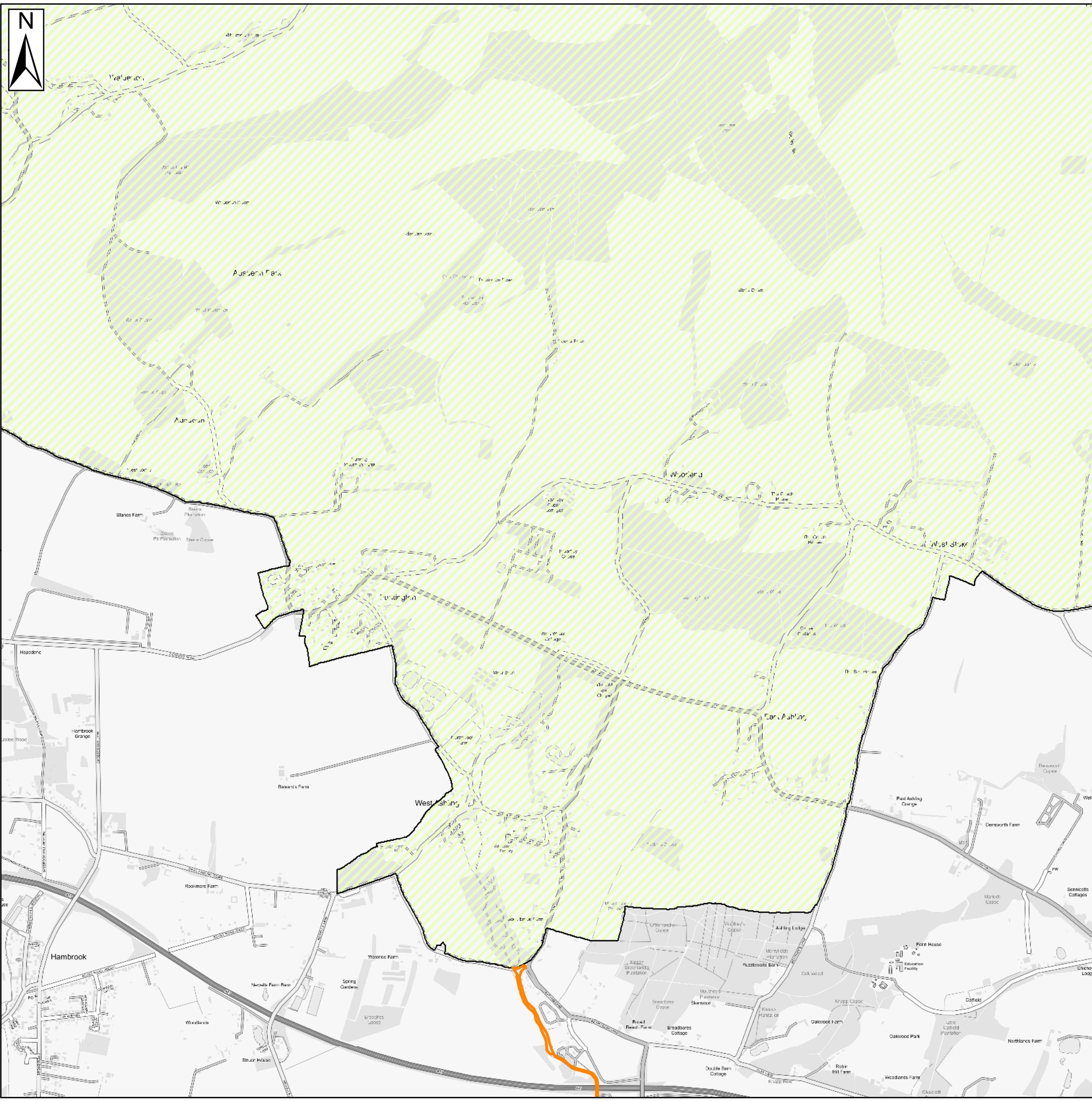
Contains Ordnance Survey data © Crown copyright and database right 2022.  
Contains public sector information licensed under the Open Government Licence v3.0.

## CHICHESTER DISTRICT COUNCIL SFRA: APPENDIX I - ENVIRONMENT AGENCY FLOOD DEFENCE SOP

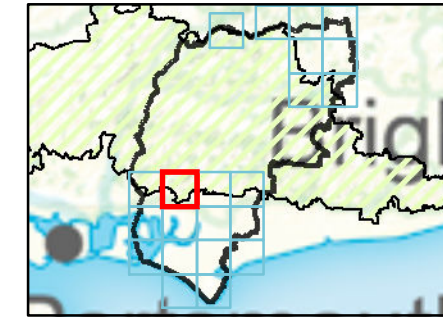
This document is the property of Jeremy Benn Associates Ltd. It shall not be reproduced in whole or in part, nor disclosed to a third party, without the permission of Jeremy Benn







**Key Plan**



**Legend**

**Current Standard of Protection**

- 0
- 100% AEP
- 20% AEP
- 10% AEP
- 5% AEP
- 4% AEP
- 2% AEP
- 1.25% AEP
- 1% AEP
- 0.5% AEP
- 0.33% AEP
- 0.1% AEP
- ▭ Chichester District
- ▭ South Downs National Park

**Notes**

Man-made and natural defences which may arise, for instance due to the presence of naturally high ground adjacent to a settlement, have been considered.



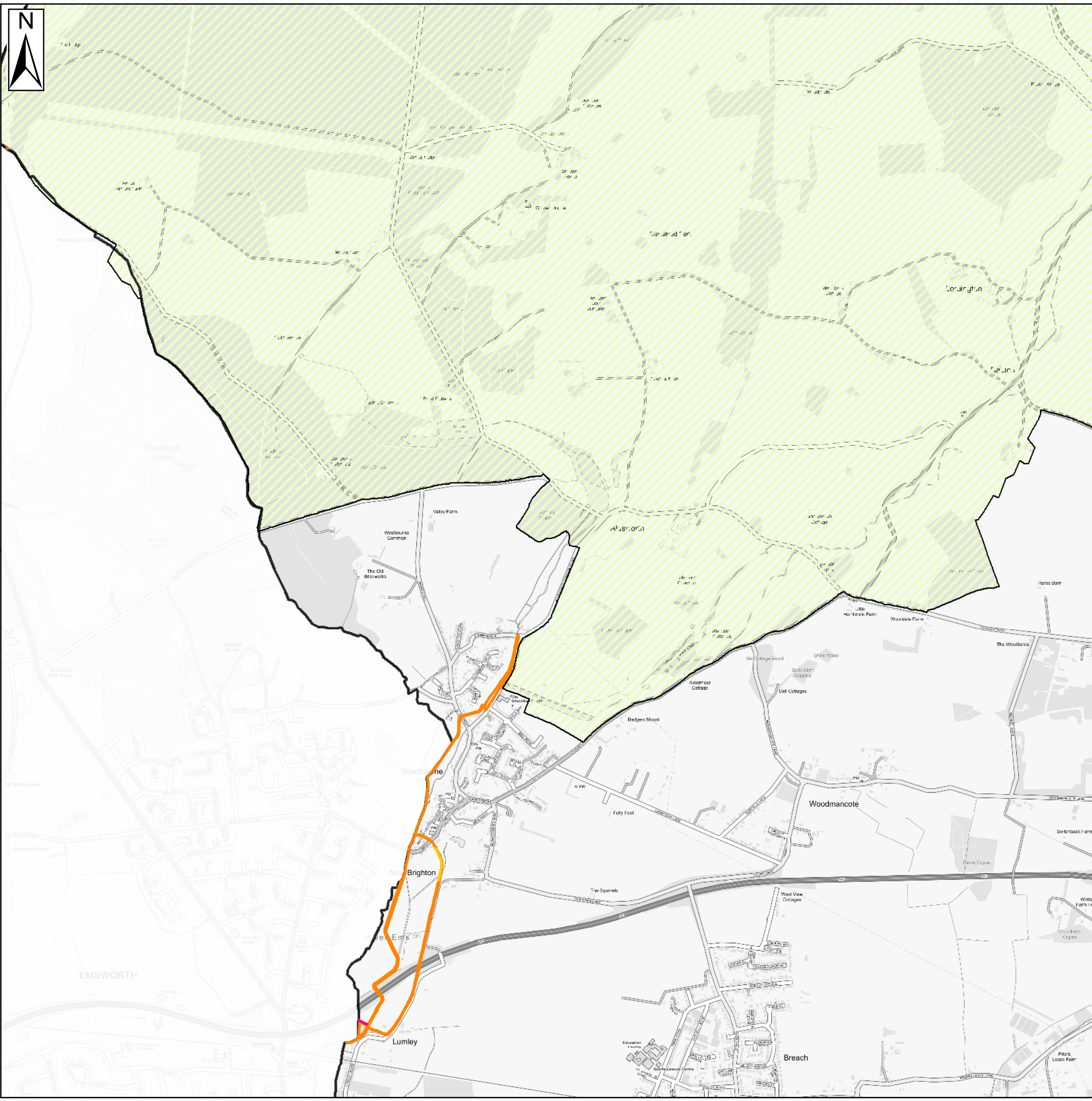
Contains Ordnance Survey data © Crown copyright and database right 2022.  
Contains public sector information licensed under the Open Government Licence v3.0.

**CHICHESTER DISTRICT COUNCIL**  
**SFRA: APPENDIX I - ENVIRONMENT AGENCY**  
**FLOOD DEFENCE SOP**

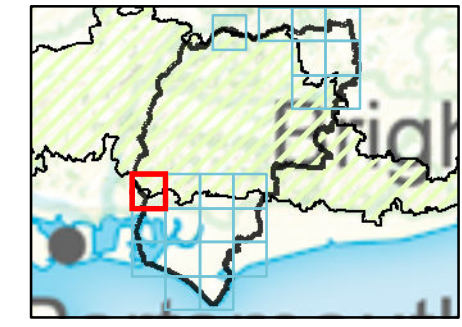
This document is the property of Jeremy Benn Associates Ltd. It shall not be reproduced in whole or in part, nor disclosed to a third party, without the permission of Jeremy Benn







**Key Plan**



**Legend**

**Current Standard of Protection**

- 0
- 100% AEP
- 20% AEP
- 10% AEP
- 5% AEP
- 4% AEP
- 2% AEP
- 1.25% AEP
- 1% AEP
- 0.5% AEP
- 0.33% AEP
- 0.1% AEP
- ▭ Chichester District
- ▨ South Downs National Park

**Notes**

Man-made and natural defences which may arise, for instance due to the presence of naturally high ground adjacent to a settlement, have been considered.



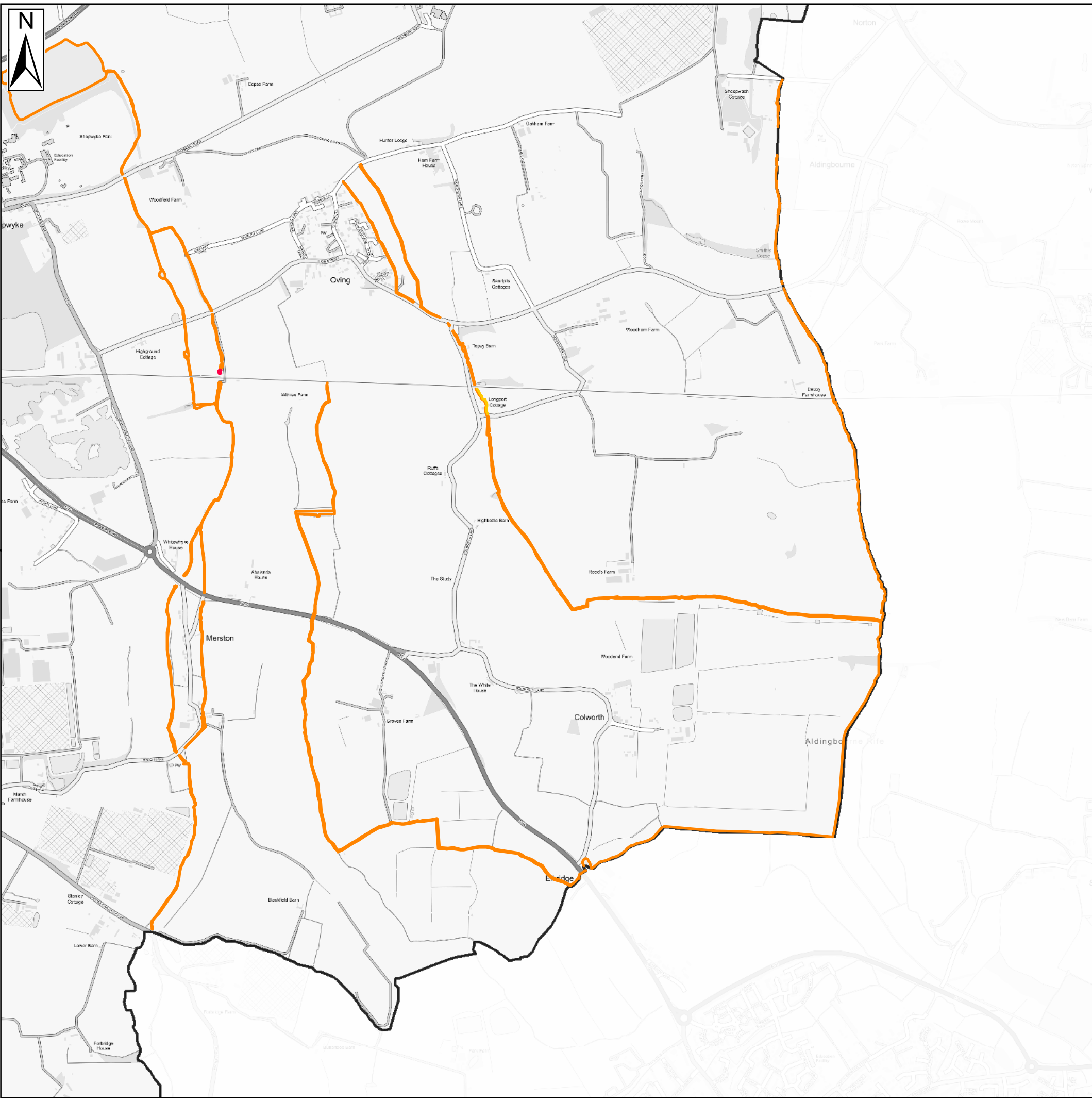
Contains Ordnance Survey data © Crown copyright and database right 2022.  
Contains public sector information licensed under the Open Government Licence v3.0.

**CHICHESTER DISTRICT COUNCIL**  
**SFRA: APPENDIX I - ENVIRONMENT AGENCY**  
**FLOOD DEFENCE SOP**

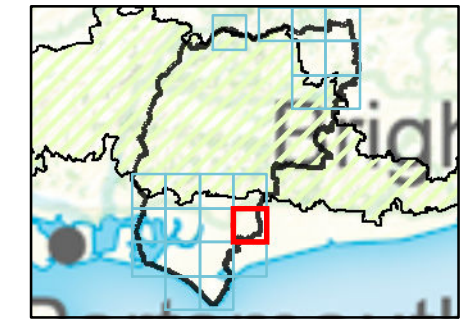
This document is the property of Jeremy Benn Associates Ltd. It shall not be reproduced in whole or in part, nor disclosed to a third party, without the permission of Jeremy Benn







**Key Plan**



**Legend**

**Current Standard of Protection**

- 0
- 100% AEP
- 20% AEP
- 10% AEP
- 5% AEP
- 4% AEP
- 2% AEP
- 1.25% AEP
- 1% AEP
- 0.5% AEP
- 0.33% AEP
- 0.1% AEP
- ▭ Chichester District
- ▨ South Downs National Park

**Notes**

Man-made and natural defences which may arise, for instance due to the presence of naturally high ground adjacent to a settlement, have been considered.



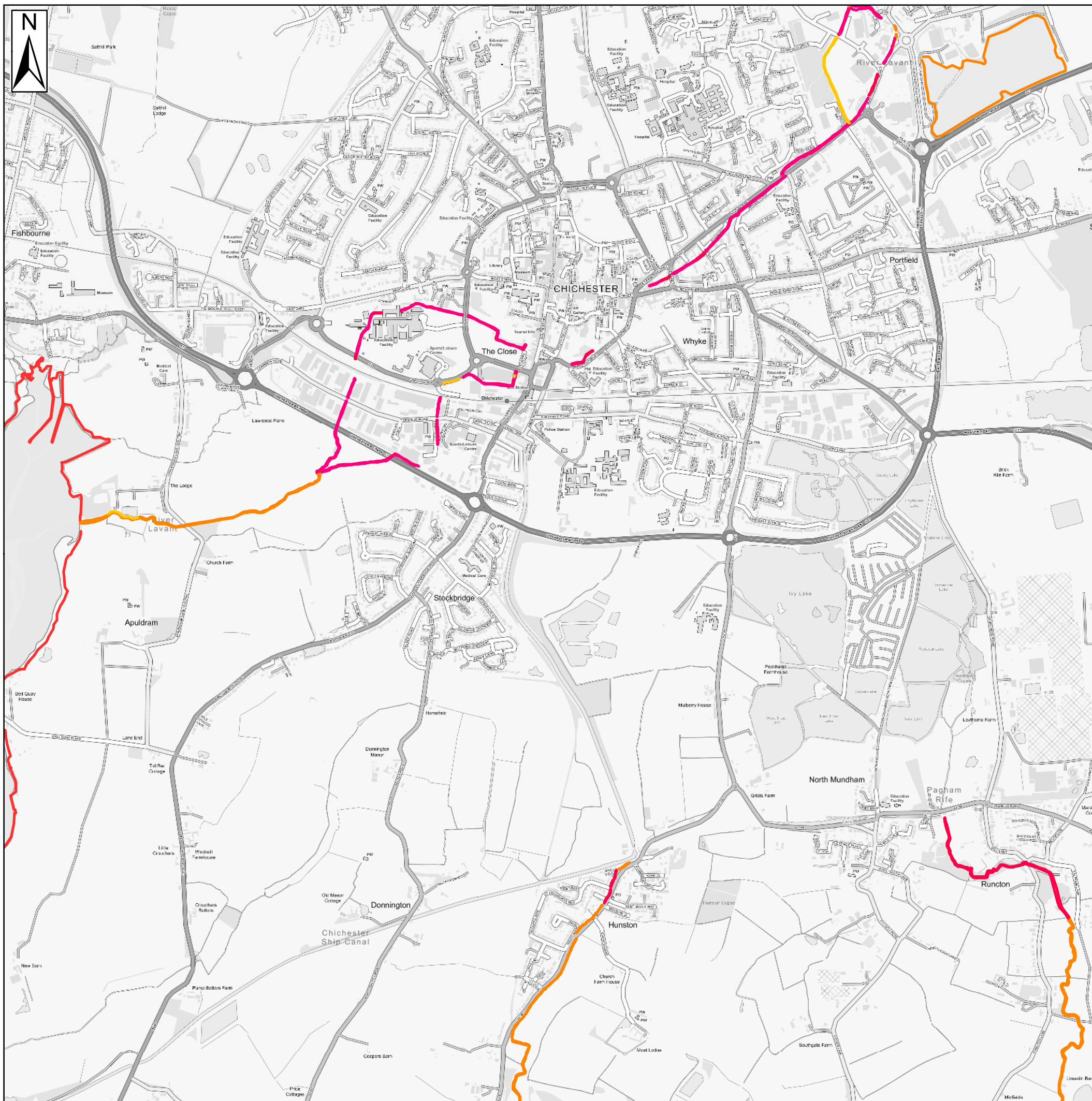
Contains Ordnance Survey data © Crown copyright and database right 2022.  
Contains public sector information licensed under the Open Government Licence v3.0.

**CHICHESTER DISTRICT COUNCIL**  
**SFRA: APPENDIX I - ENVIRONMENT AGENCY**  
**FLOOD DEFENCE SOP**

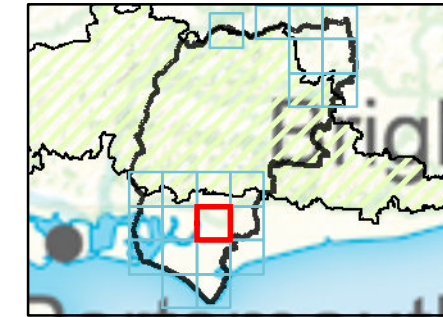
This document is the property of Jeremy Benn Associates Ltd. It shall not be reproduced in whole or in part, nor disclosed to a third party, without the permission of Jeremy Benn







**Key Plan**



**Legend**

**Current Standard of Protection**

- 0
- 100% AEP
- 20% AEP
- 10% AEP
- 5% AEP
- 4% AEP
- 2% AEP
- 1.25% AEP
- 1% AEP
- 0.5% AEP
- 0.33% AEP
- 0.1% AEP
- ▭ Chichester District
- ▭ South Downs National Park

**Notes**

Man-made and natural defences which may arise, for instance due to the presence of naturally high ground adjacent to a settlement, have been considered.



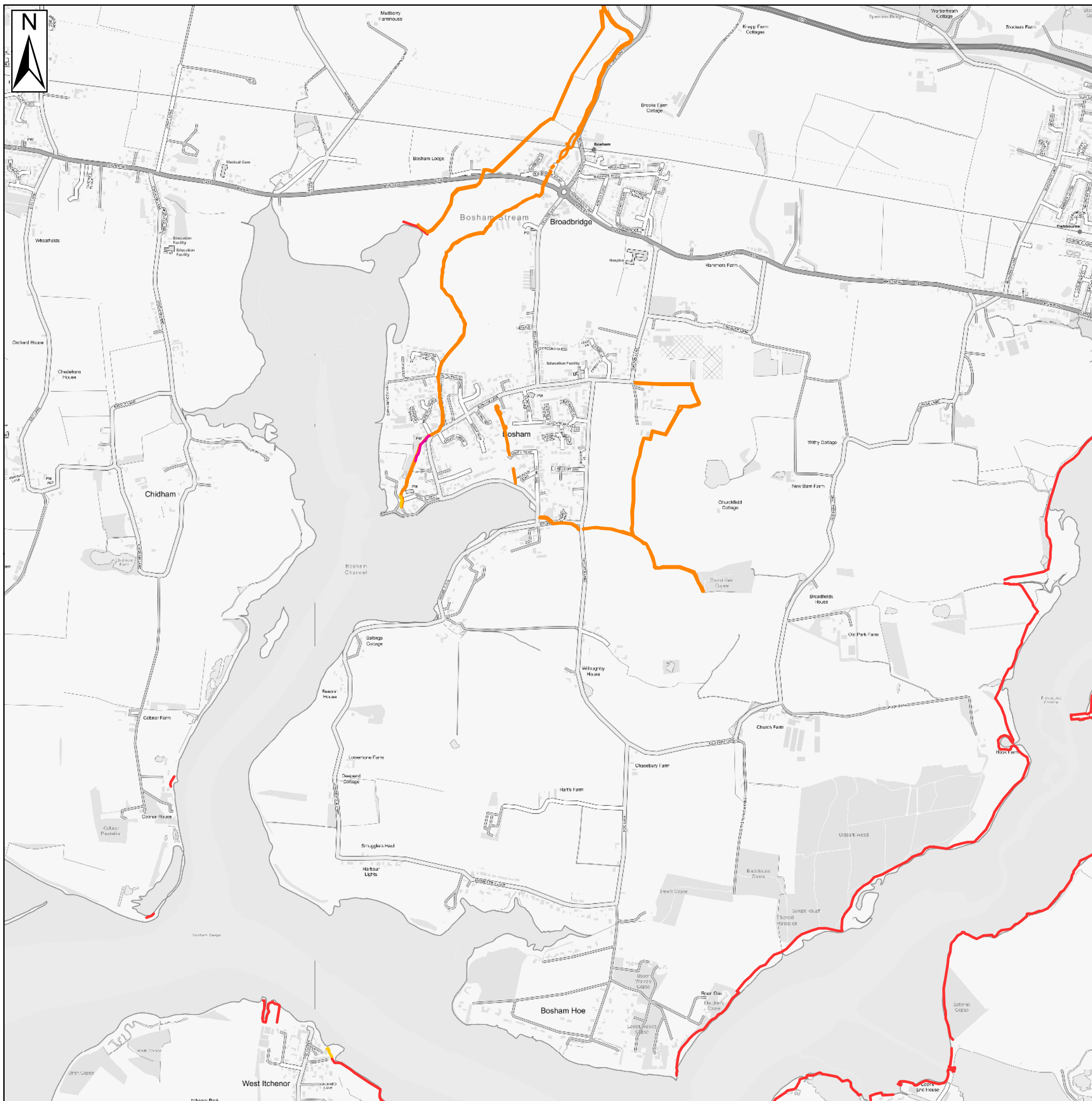
Contains Ordnance Survey data © Crown copyright and database right 2022.  
Contains public sector information licensed under the Open Government Licence v3.0.

**CHICHESTER DISTRICT COUNCIL**  
**SFRA: APPENDIX I - ENVIRONMENT AGENCY**  
**FLOOD DEFENCE SOP**

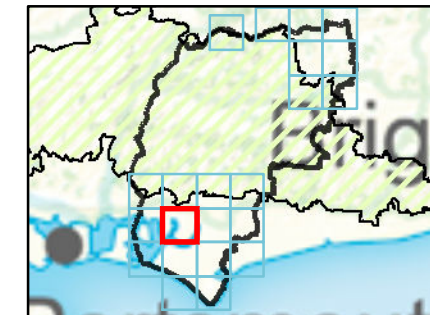
This document is the property of Jeremy Benn Associates Ltd. It shall not be reproduced in whole or in part, nor disclosed to a third party, without the permission of Jeremy Benn







### Key Plan



### Legend

#### Current Standard of Protection

- 0
- 100% AEP
- 20% AEP
- 10% AEP
- 5% AEP
- 4% AEP
- 2% AEP
- 1.25% AEP
- 1% AEP
- 0.5% AEP
- 0.33% AEP
- 0.1% AEP
- ▭ Chichester District
- ▨ South Downs National Park

### Notes

Man-made and natural defences which may arise, for instance due to the presence of naturally high ground adjacent to a settlement, have been considered.



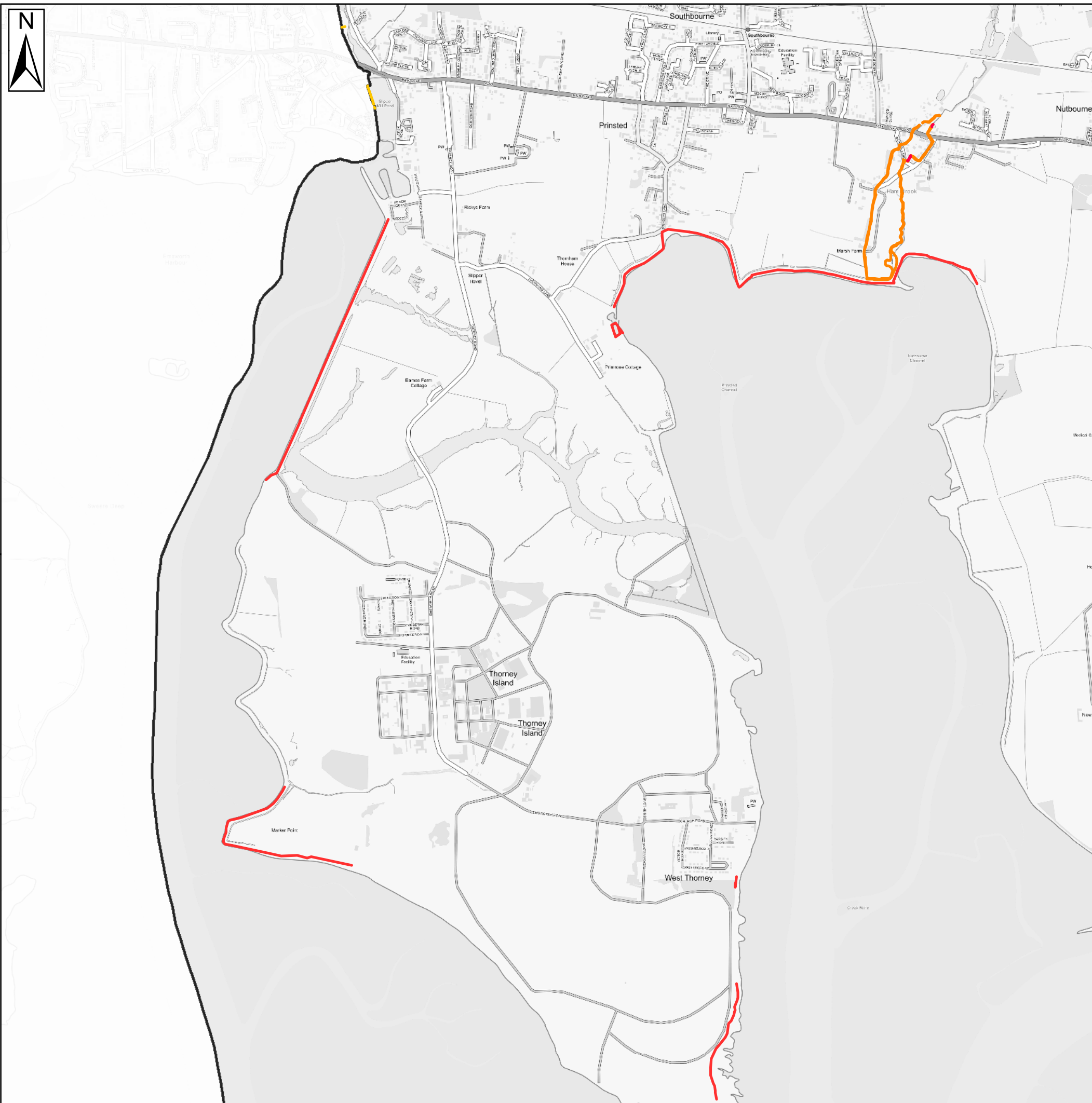
Contains Ordnance Survey data © Crown copyright and database right 2022.  
Contains public sector information licensed under the Open Government Licence v3.0.

## CHICHESTER DISTRICT COUNCIL SFRA: APPENDIX I - ENVIRONMENT AGENCY FLOOD DEFENCE SOP

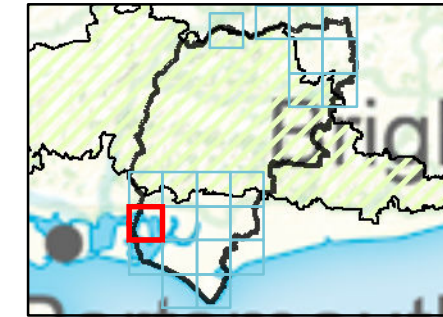
This document is the property of Jeremy Benn Associates Ltd. It shall not be reproduced in whole or in part, nor disclosed to a third party, without the permission of Jeremy Benn







**Key Plan**



**Legend**

**Current Standard of Protection**

- 0
- 100% AEP
- 20% AEP
- 10% AEP
- 5% AEP
- 4% AEP
- 2% AEP
- 1.25% AEP
- 1% AEP
- 0.5% AEP
- 0.33% AEP
- 0.1% AEP
- ▭ Chichester District
- ▨ South Downs National Park

**Notes**

Man-made and natural defences which may arise, for instance due to the presence of naturally high ground adjacent to a settlement, have been considered.



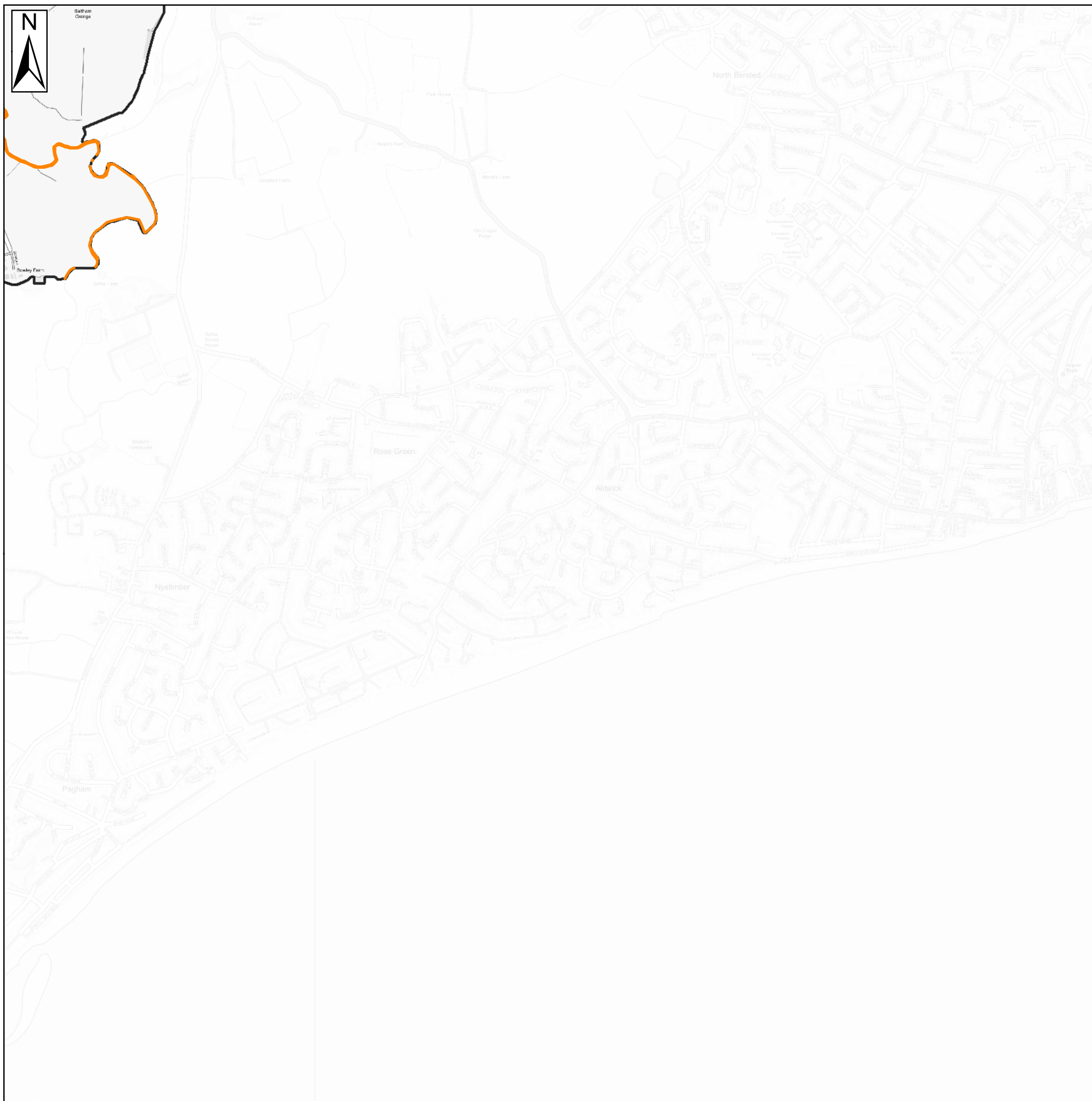
Contains Ordnance Survey data © Crown copyright and database right 2022.  
Contains public sector information licensed under the Open Government Licence v3.0.

**CHICHESTER DISTRICT COUNCIL**  
**SFRA: APPENDIX I - ENVIRONMENT AGENCY**  
**FLOOD DEFENCE SOP**

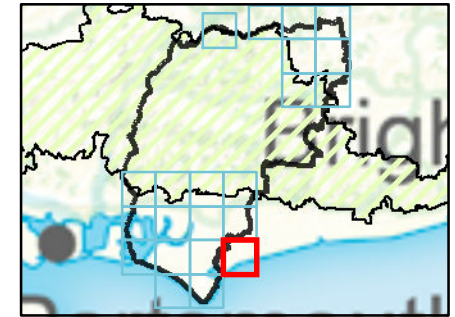
This document is the property of Jeremy Benn Associates Ltd. It shall not be reproduced in whole or in part, nor disclosed to a third party, without the permission of Jeremy Benn







**Key Plan**



**Legend**

**Current Standard of Protection**

- 0
- 100% AEP
- 20% AEP
- 10% AEP
- 5% AEP
- 4% AEP
- 2% AEP
- 1.25% AEP
- 1% AEP
- 0.5% AEP
- 0.33% AEP
- 0.1% AEP
- ▭ Chichester District
- ▭ South Downs National Park

**Notes**

Man-made and natural defences which may arise, for instance due to the presence of naturally high ground adjacent to a settlement, have been considered.



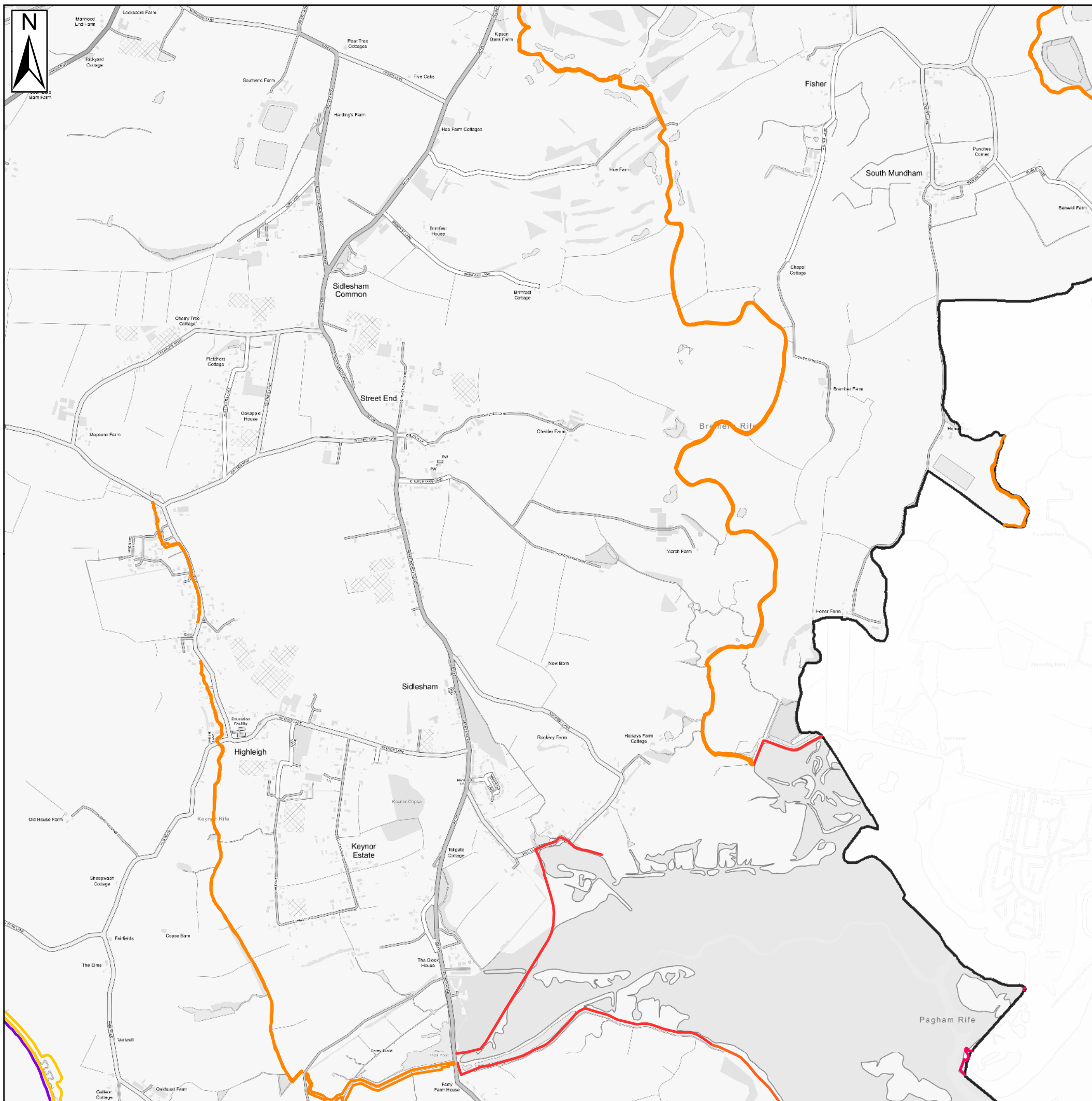
Contains Ordnance Survey data © Crown copyright and database right 2022.  
Contains public sector information licensed under the Open Government Licence v3.0.

**CHICHESTER DISTRICT COUNCIL**  
SFRA: APPENDIX I - ENVIRONMENT AGENCY  
FLOOD DEFENCE SOP

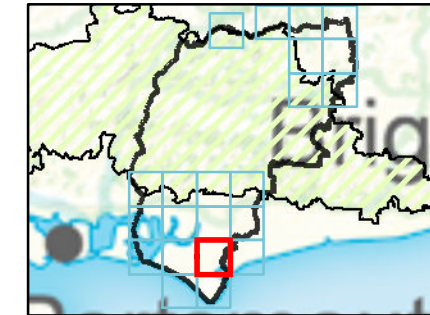
This document is the property of Jeremy Benn Associates Ltd. It shall not be reproduced in whole or in part, nor disclosed to a third party, without the permission of Jeremy Benn







### Key Plan



### Legend

#### Current Standard of Protection

- 0
- 100% AEP
- 20% AEP
- 10% AEP
- 5% AEP
- 4% AEP
- 2% AEP
- 1.25% AEP
- 1% AEP
- 0.5% AEP
- 0.33% AEP
- 0.1% AEP
- ▭ Chichester District
- ▨ South Downs National Park

### Notes

Man-made and natural defences which may arise, for instance due to the presence of naturally high ground adjacent to a settlement, have been considered.



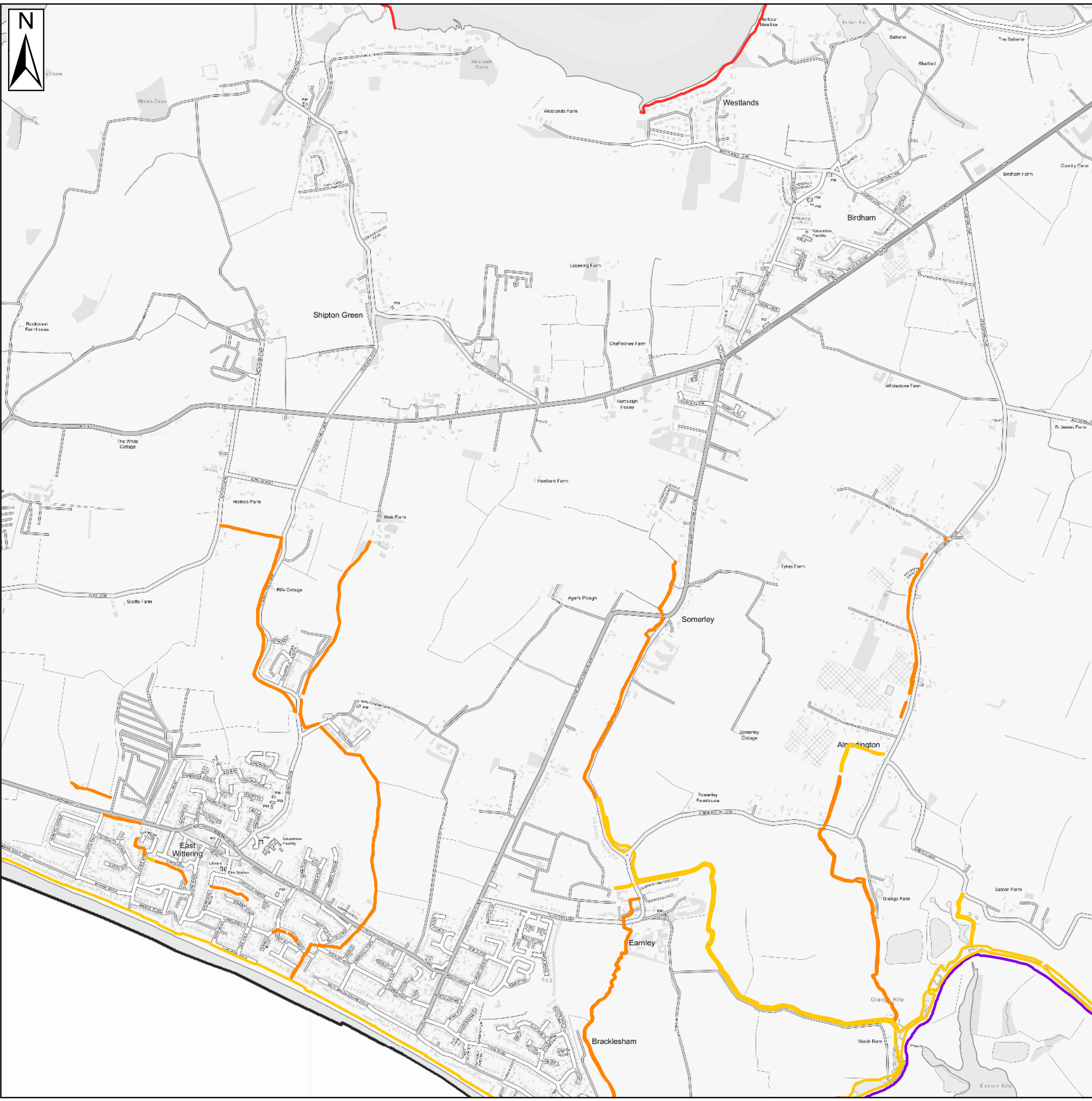
Contains Ordnance Survey data © Crown copyright and database right 2022.  
Contains public sector information licensed under the Open Government Licence v3.0.

## CHICHESTER DISTRICT COUNCIL SFRA: APPENDIX I - ENVIRONMENT AGENCY FLOOD DEFENCE SOP

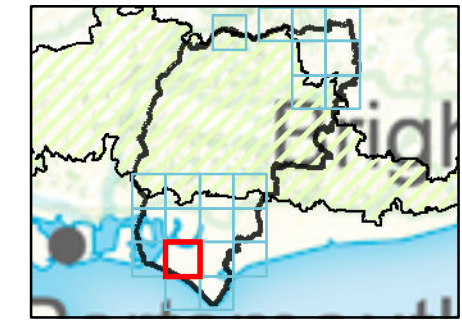
This document is the property of Jeremy Benn Associates Ltd. It shall not be reproduced in whole or in part, nor disclosed to a third party, without the permission of Jeremy Benn







**Key Plan**



**Legend**

**Current Standard of Protection**

- 0
- 100% AEP
- 20% AEP
- 10% AEP
- 5% AEP
- 4% AEP
- 2% AEP
- 1.25% AEP
- 1% AEP
- 0.5% AEP
- 0.33% AEP
- 0.1% AEP
- Chichester District
- South Downs National Park

**Notes**

Man-made and natural defences which may arise, for instance due to the presence of naturally high ground adjacent to a settlement, have been considered.



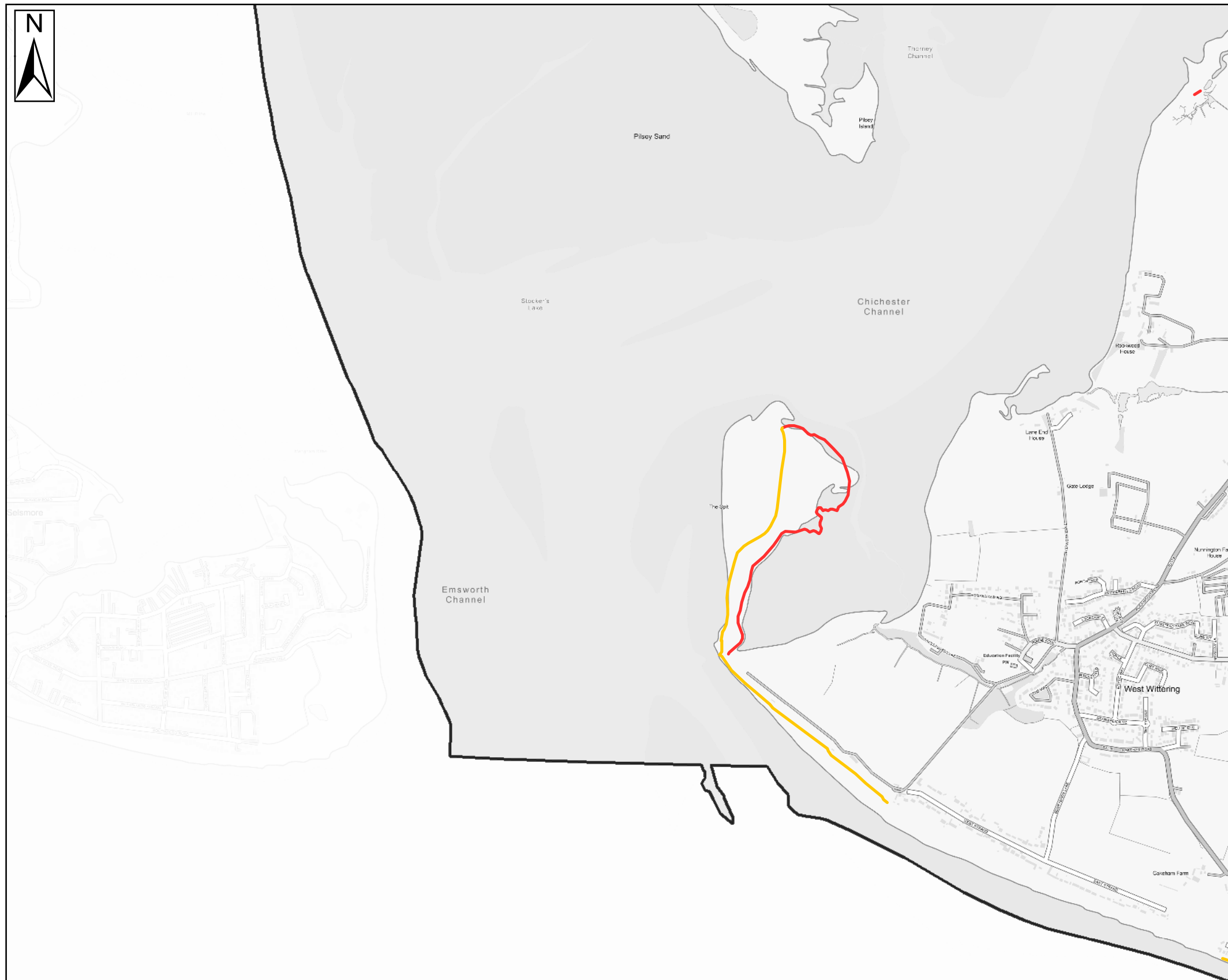
Contains Ordnance Survey data © Crown copyright and database right 2022.  
Contains public sector information licensed under the Open Government Licence v3.0.

**CHICHESTER DISTRICT COUNCIL  
SFRA: APPENDIX I - ENVIRONMENT AGENCY  
FLOOD DEFENCE SOP**

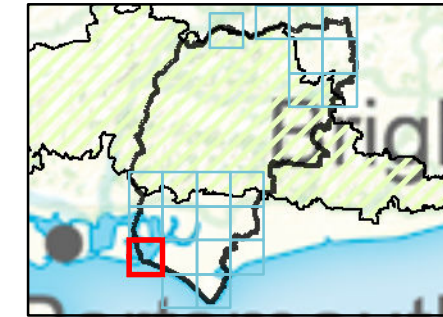
This document is the property of Jeremy Benn Associates Ltd. It shall not be reproduced in whole or in part, nor disclosed to a third party, without the permission of Jeremy Benn







### Key Plan



### Legend

#### Current Standard of Protection

- 0
- 100% AEP
- 20% AEP
- 10% AEP
- 5% AEP
- 4% AEP
- 2% AEP
- 1.25% AEP
- 1% AEP
- 0.5% AEP
- 0.33% AEP
- 0.1% AEP
- Chichester District
- South Downs National Park

### Notes

Man-made and natural defences which may arise, for instance due to the presence of naturally high ground adjacent to a settlement, have been considered.



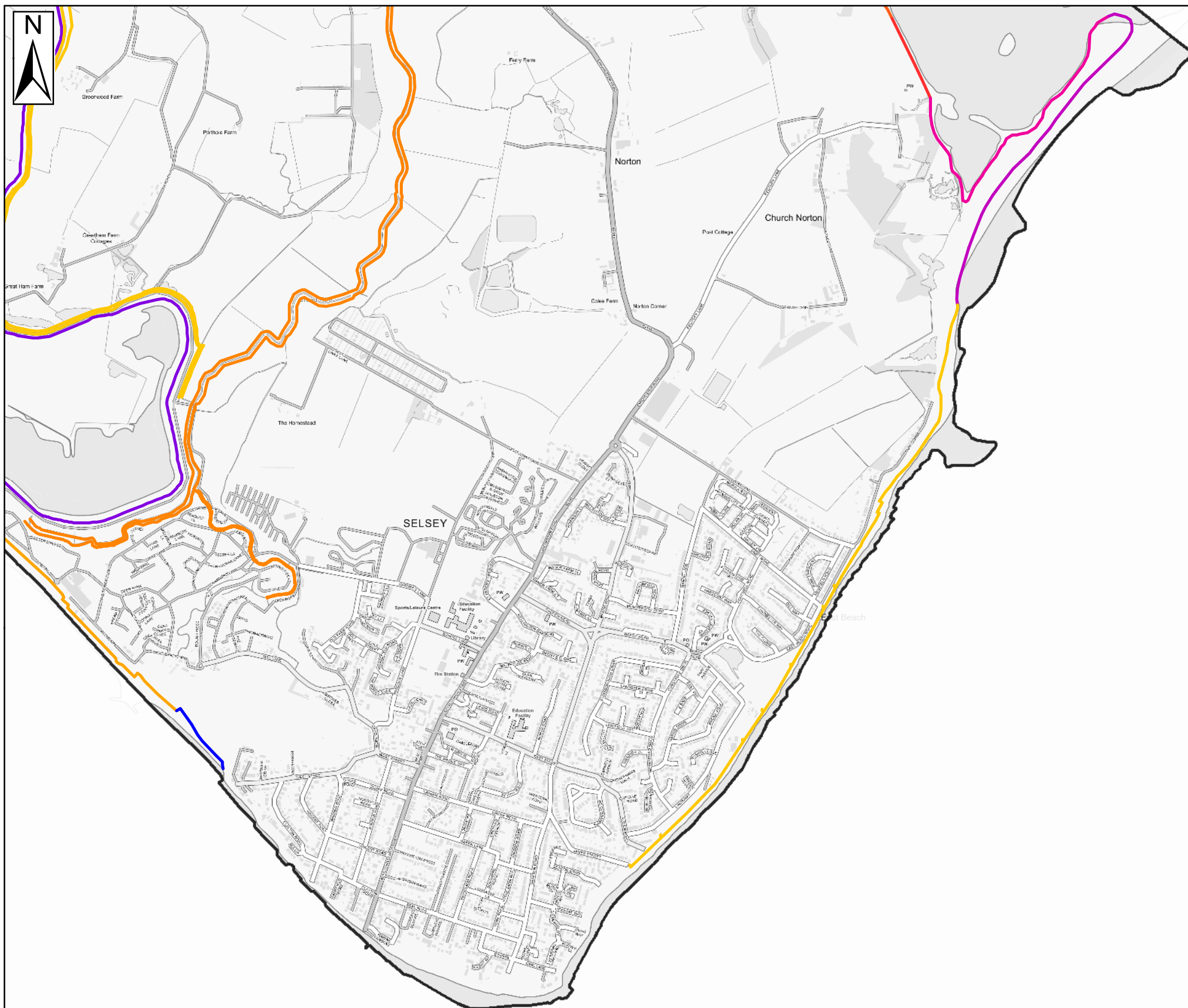
Contains Ordnance Survey data © Crown copyright and database right 2022.  
Contains public sector information licensed under the Open Government Licence v3.0.

## CHICHESTER DISTRICT COUNCIL SFRA: APPENDIX I - ENVIRONMENT AGENCY FLOOD DEFENCE SOP

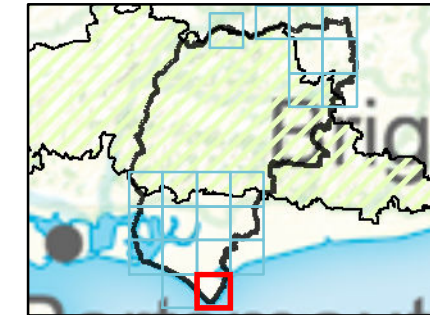
This document is the property of Jeremy Benn Associates Ltd. It shall not be reproduced in whole or in part, nor disclosed to a third party, without the permission of Jeremy Benn







**Key Plan**



**Legend**

**Current Standard of Protection**

- 0
- 100% AEP
- 20% AEP
- 10% AEP
- 5% AEP
- 4% AEP
- 2% AEP
- 1.25% AEP
- 1% AEP
- 0.5% AEP
- 0.33% AEP
- 0.1% AEP
- ▭ Chichester District
- ▭ South Downs National Park

**Notes**

Man-made and natural defences which may arise, for instance due to the presence of naturally high ground adjacent to a settlement, have been considered.



Contains Ordnance Survey data © Crown copyright and database right 2022.  
Contains public sector information licensed under the Open Government Licence v3.0.

**CHICHESTER DISTRICT COUNCIL**  
SFRA: APPENDIX I - ENVIRONMENT AGENCY  
FLOOD DEFENCE SOP

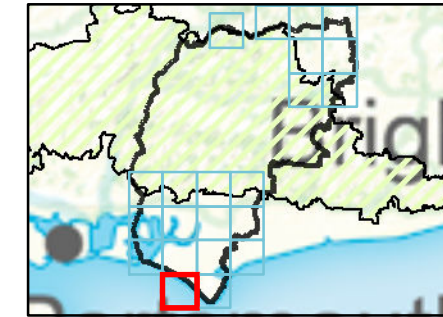
This document is the property of Jeremy Benn Associates Ltd. It shall not be reproduced in whole or in part, nor disclosed to a third party, without the permission of Jeremy Benn





















### Key Plan



### Legend

#### Current Standard of Protection

-  0
-  100% AEP
-  20% AEP
-  10% AEP
-  5% AEP
-  4% AEP
-  2% AEP
-  1.25% AEP
-  1% AEP
-  0.5% AEP
-  0.33% AEP
-  0.1% AEP
-  Chichester District
-  South Downs National Park

### Notes

Man-made and natural defences which may arise, for instance due to the presence of naturally high ground adjacent to a settlement, have been considered.



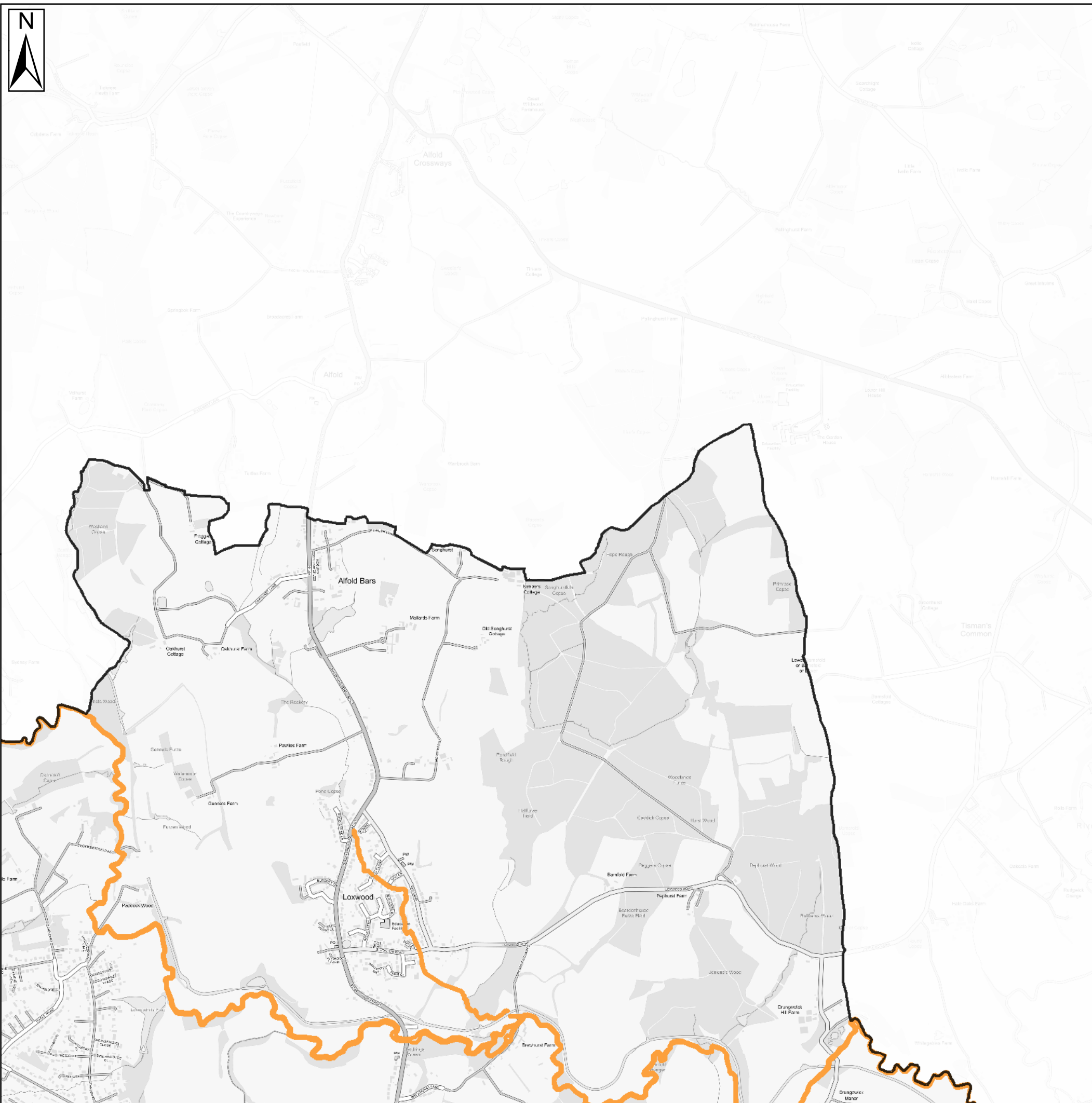
Contains Ordnance Survey data © Crown copyright and database right 2022.  
Contains public sector information licensed under the Open Government Licence v3.0.

## CHICHESTER DISTRICT COUNCIL SFRA: APPENDIX I - ENVIRONMENT AGENCY FLOOD DEFENCE SOP

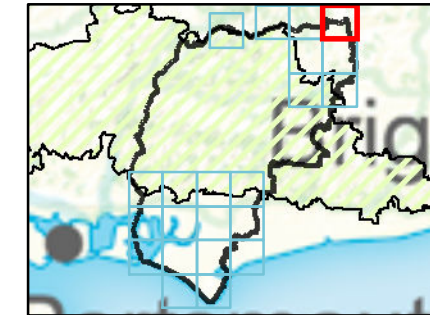
This document is the property of Jeremy Benn Associates Ltd. It shall not be reproduced in whole or in part, nor disclosed to a third party, without the permission of Jeremy Benn
















**Key Plan**



**Legend**

-  Chichester District
-  South Downs National Park
- Asset type**
-  Beach
-  Demountable Defence
-  Embankment
-  Engineered High Ground
-  Flood Gate
-  Natural High Ground
-  Quay
-  Wall

**Notes**

Man-made and natural defences which may arise, for instance due to the presence of naturally high ground adjacent to a settlement, have been considered.



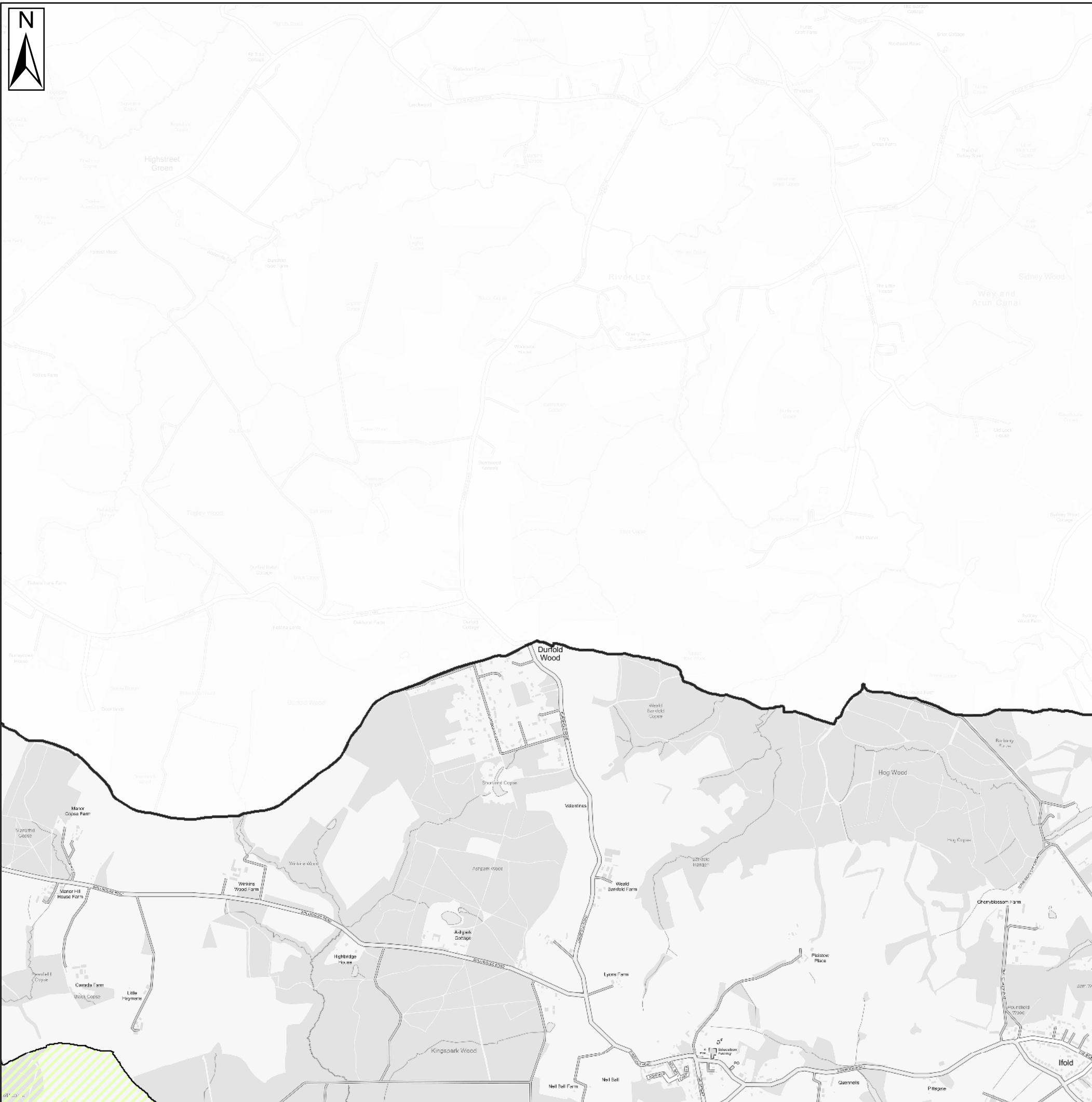
Contains Ordnance Survey data © Crown copyright and database right 2022.  
Contains public sector information licensed under the Open Government Licence v3.0.

**CHICHESTER DISTRICT COUNCIL**  
**SFRA: APPENDIX I - ENVIRONMENT AGENCY**  
**FLOOD DEFENCE TYPE**

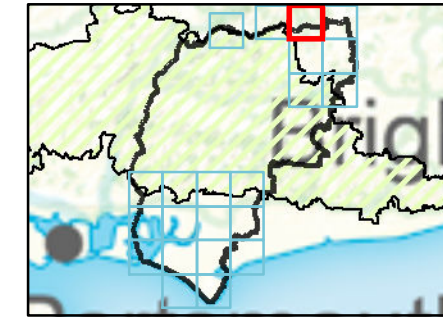
This document is the property of Jeremy Benn Associates Ltd. It shall not be reproduced in whole or in part, nor disclosed to a third party, without the permission of Jeremy Benn







**Key Plan**



**Legend**

- Chichester District
- South Downs National Park
- Asset type**
- Beach
- Demountable Defence
- Embankment
- Engineered High Ground
- Flood Gate
- Natural High Ground
- Quay
- Wall

**Notes**

Man-made and natural defences which may arise, for instance due to the presence of naturally high ground adjacent to a settlement, have been considered.



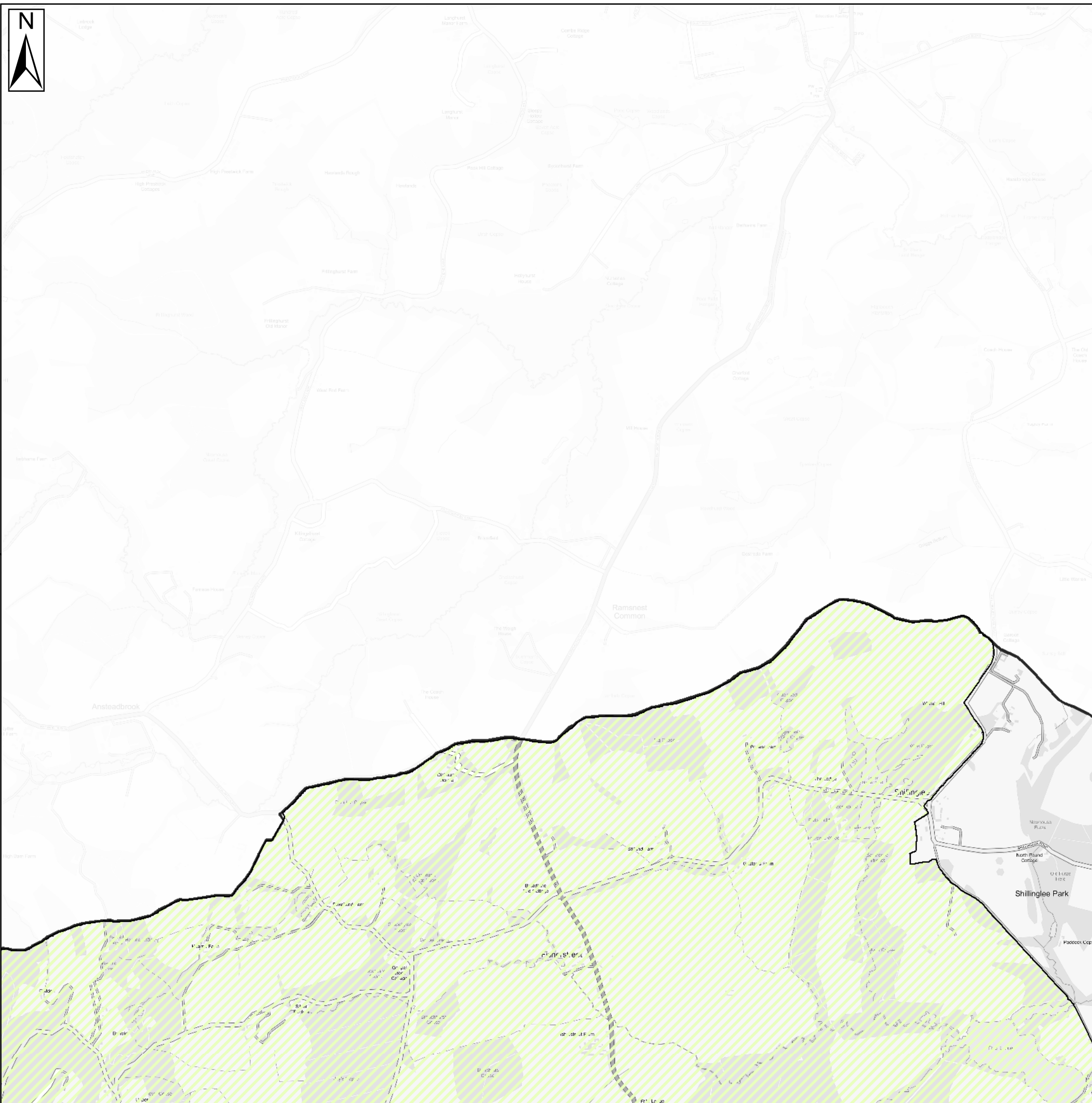
Contains Ordnance Survey data © Crown copyright and database right 2022.  
Contains public sector information licensed under the Open Government Licence v3.0.

**CHICHESTER DISTRICT COUNCIL  
SFRA: APPENDIX I - ENVIRONMENT AGENCY  
FLOOD DEFENCE TYPE**

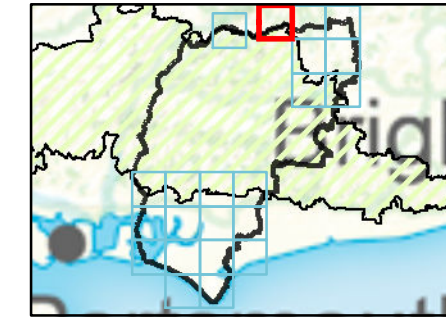
This document is the property of Jeremy Benn Associates Ltd. It shall not be reproduced in whole or in part, nor disclosed to a third party, without the permission of Jeremy Benn

















### Key Plan



### Legend

-  Chichester District
-  South Downs National Park
- Asset type**
-  Beach
-  Demountable Defence
-  Embankment
-  Engineered High Ground
-  Flood Gate
-  Natural High Ground
-  Quay
-  Wall

### Notes

Man-made and natural defences which may arise, for instance due to the presence of naturally high ground adjacent to a settlement, have been considered.



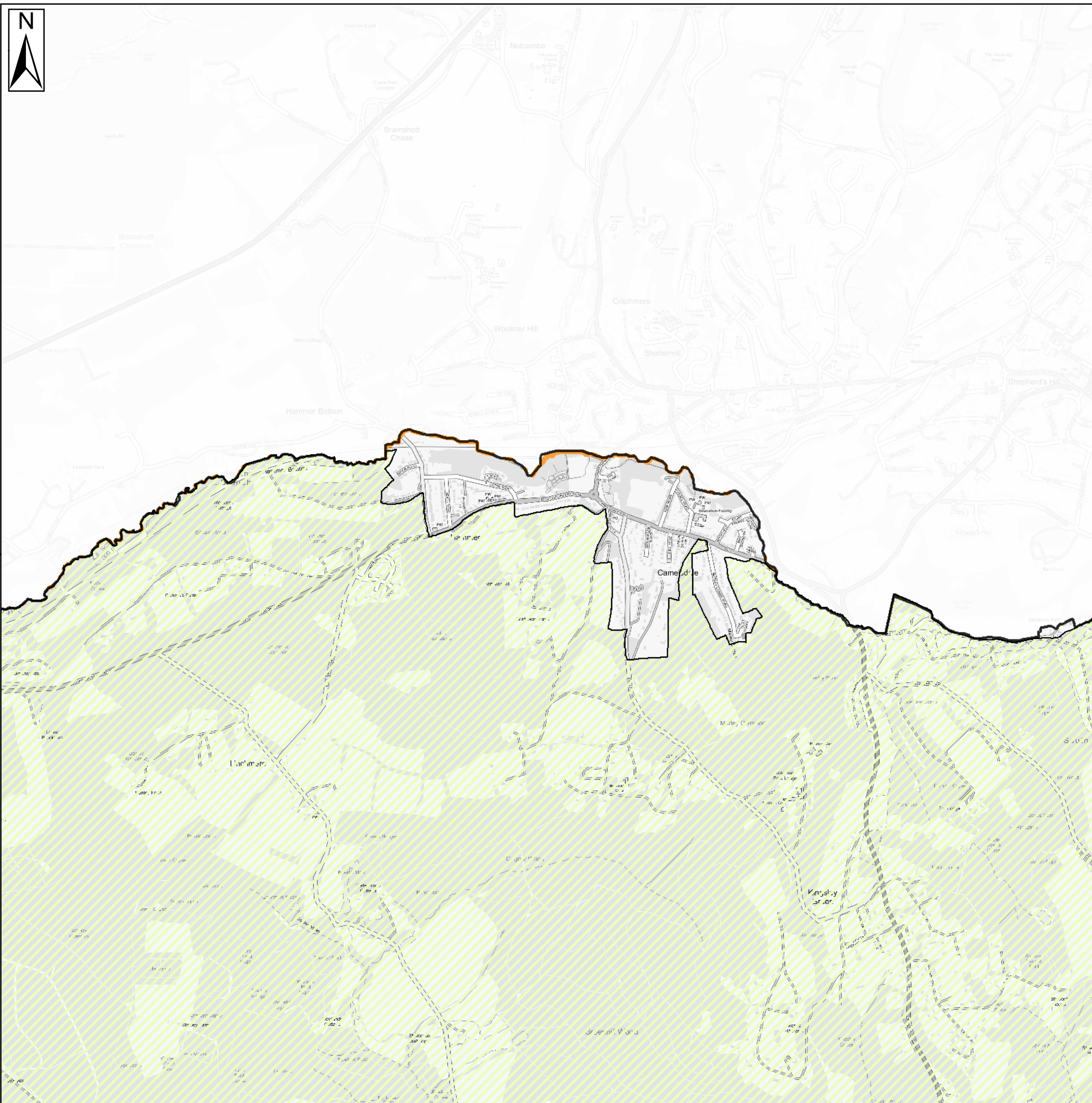
Contains Ordnance Survey data © Crown copyright and database right 2022.  
Contains public sector information licensed under the Open Government Licence v3.0.

## CHICHESTER DISTRICT COUNCIL SFRA: APPENDIX I - ENVIRONMENT AGENCY FLOOD DEFENCE TYPE

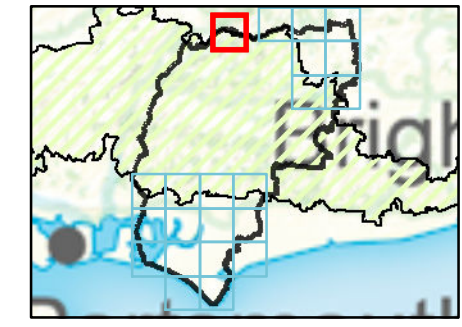
This document is the property of Jeremy Benn Associates Ltd. It shall not be reproduced in whole or in part, nor disclosed to a third party, without the permission of Jeremy Benn







**Key Plan**



**Legend**

- Chichester District
- South Downs National Park
- Asset type**
- Beach
- Demountable Defence
- Embankment
- Engineered High Ground
- Flood Gate
- Natural High Ground
- Quay
- Wall

**Notes**

Man-made and natural defences which may arise, for instance due to the presence of naturally high ground adjacent to a settlement, have been considered.



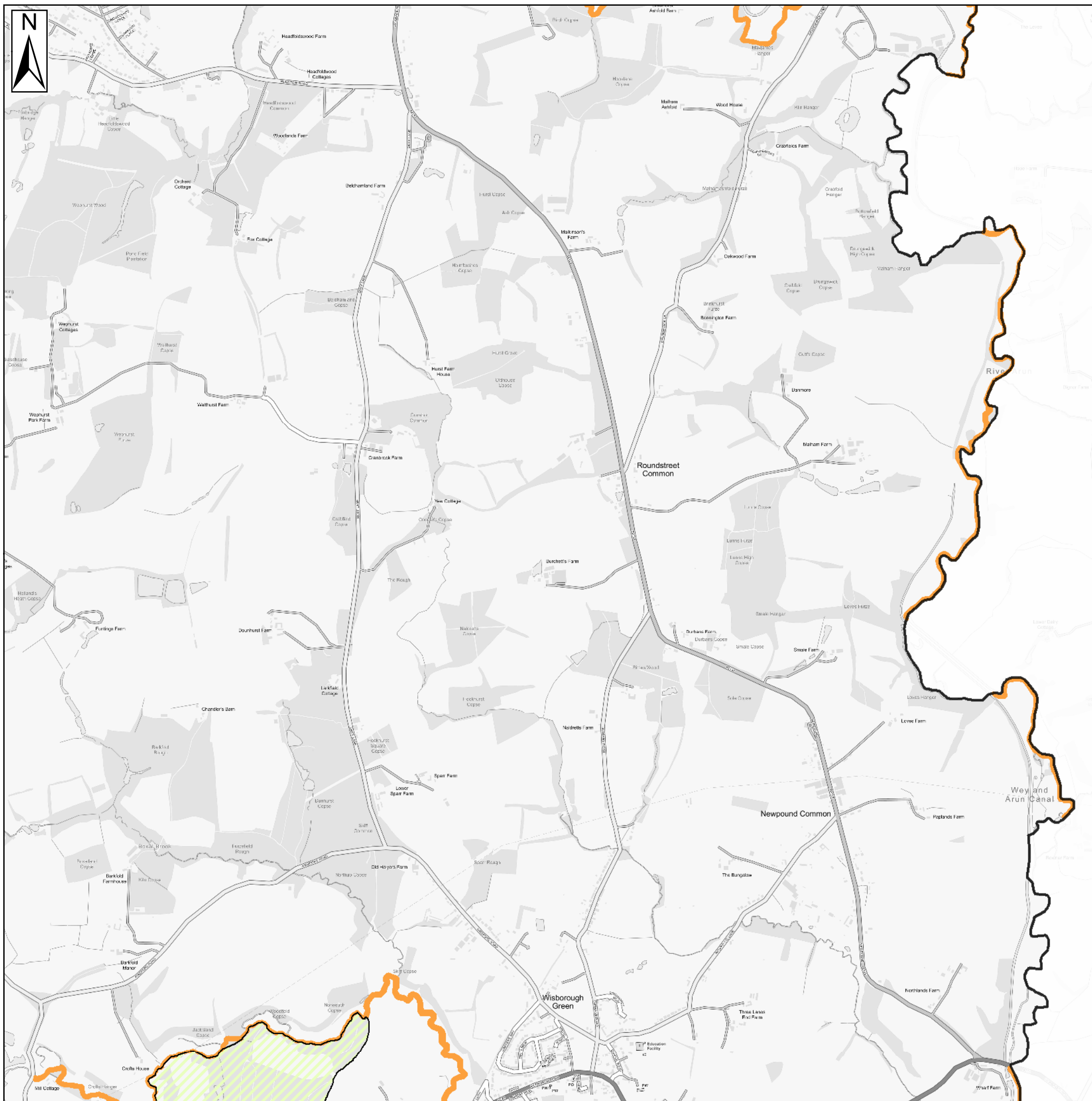
Contains Ordnance Survey data © Crown copyright and database right 2022.  
Contains public sector information licensed under the Open Government Licence v3.0.

**CHICHESTER DISTRICT COUNCIL**  
**SFRA: APPENDIX I - ENVIRONMENT AGENCY**  
**FLOOD DEFENCE TYPE**

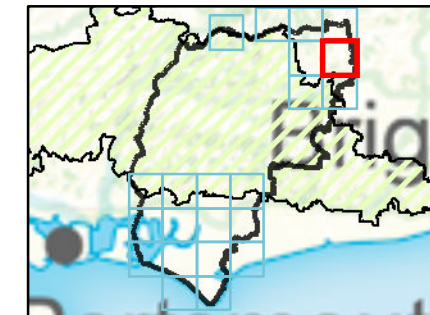
This document is the property of Jeremy Benn Associates Ltd. It shall not be reproduced in whole or in part, nor disclosed to a third party, without the permission of Jeremy Benn







### Key Plan



### Legend

- Chichester District
- South Downs National Park
- Asset type**
- Beach
- Demountable Defence
- Embankment
- Engineered High Ground
- Flood Gate
- Natural High Ground
- Quay
- Wall

### Notes

Man-made and natural defences which may arise, for instance due to the presence of naturally high ground adjacent to a settlement, have been considered.



Contains Ordnance Survey data © Crown copyright and database right 2022.  
Contains public sector information licensed under the Open Government Licence v3.0.

## CHICHESTER DISTRICT COUNCIL SFRA: APPENDIX I - ENVIRONMENT AGENCY FLOOD DEFENCE TYPE

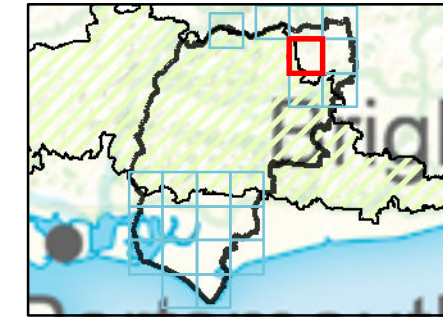
This document is the property of Jeremy Benn Associates Ltd. It shall not be reproduced in whole or in part, nor disclosed to a third party, without the permission of Jeremy Benn







### Key Plan



### Legend

- Chichester District
- South Downs National Park
- Asset type**
- Beach
- Demountable Defence
- Embankment
- Engineered High Ground
- Flood Gate
- Natural High Ground
- Quay
- Wall

### Notes

Man-made and natural defences which may arise, for instance due to the presence of naturally high ground adjacent to a settlement, have been considered.



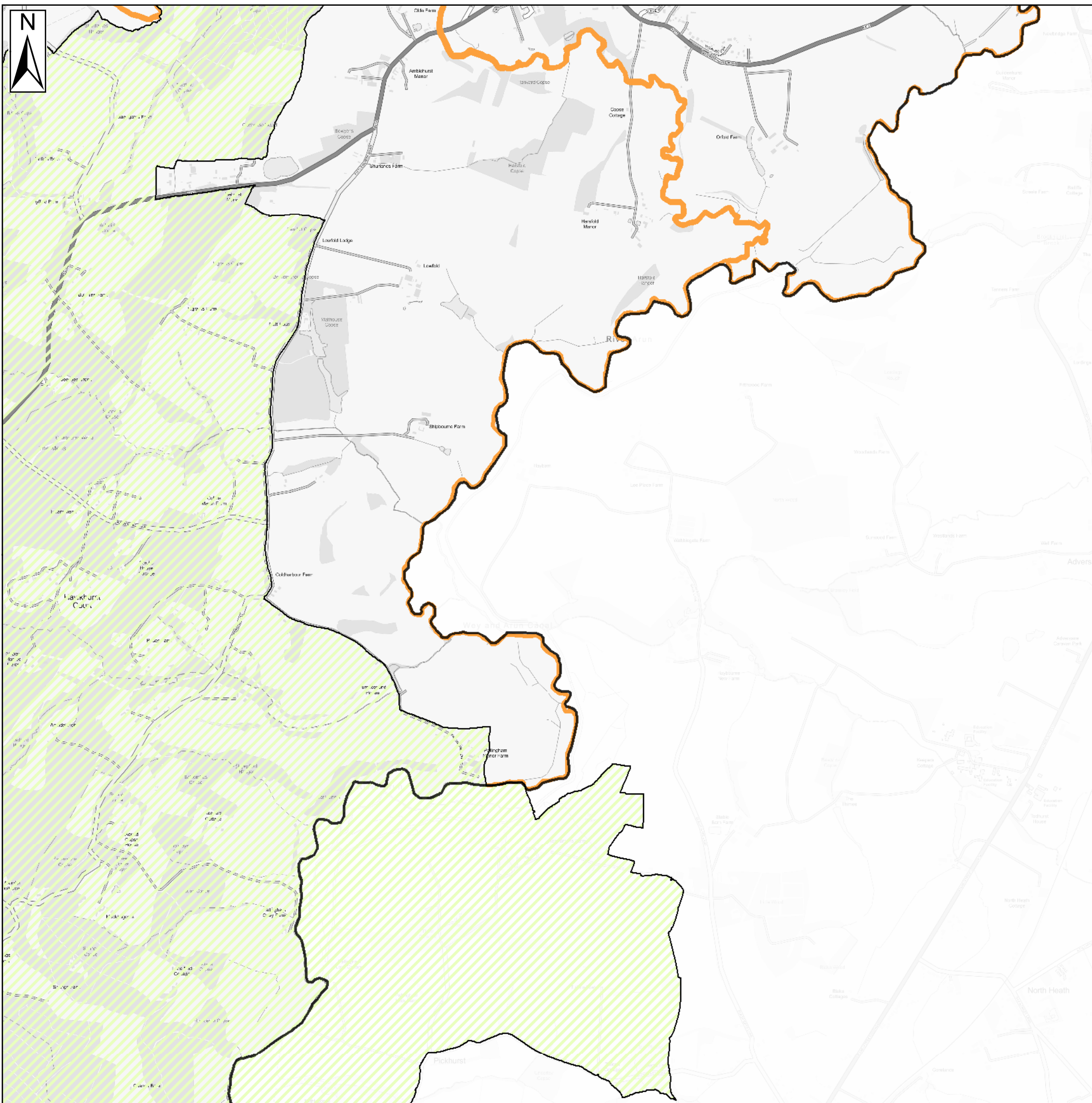
Contains Ordnance Survey data © Crown copyright and database right 2022.  
Contains public sector information licensed under the Open Government Licence v3.0.

## CHICHESTER DISTRICT COUNCIL SFRA: APPENDIX I - ENVIRONMENT AGENCY FLOOD DEFENCE TYPE

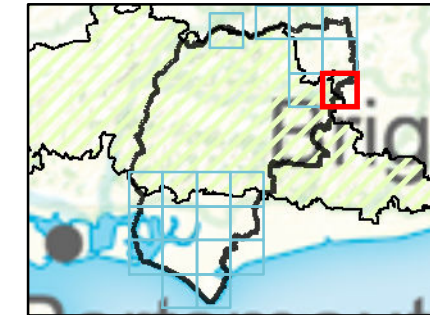
This document is the property of Jeremy Benn Associates Ltd. It shall not be reproduced in whole or in part, nor disclosed to a third party, without the permission of Jeremy Benn
















### Key Plan



### Legend

-  Chichester District
-  South Downs National Park
- Asset type**
-  Beach
-  Demountable Defence
-  Embankment
-  Engineered High Ground
-  Flood Gate
-  Natural High Ground
-  Quay
-  Wall

### Notes

Man-made and natural defences which may arise, for instance due to the presence of naturally high ground adjacent to a settlement, have been considered.



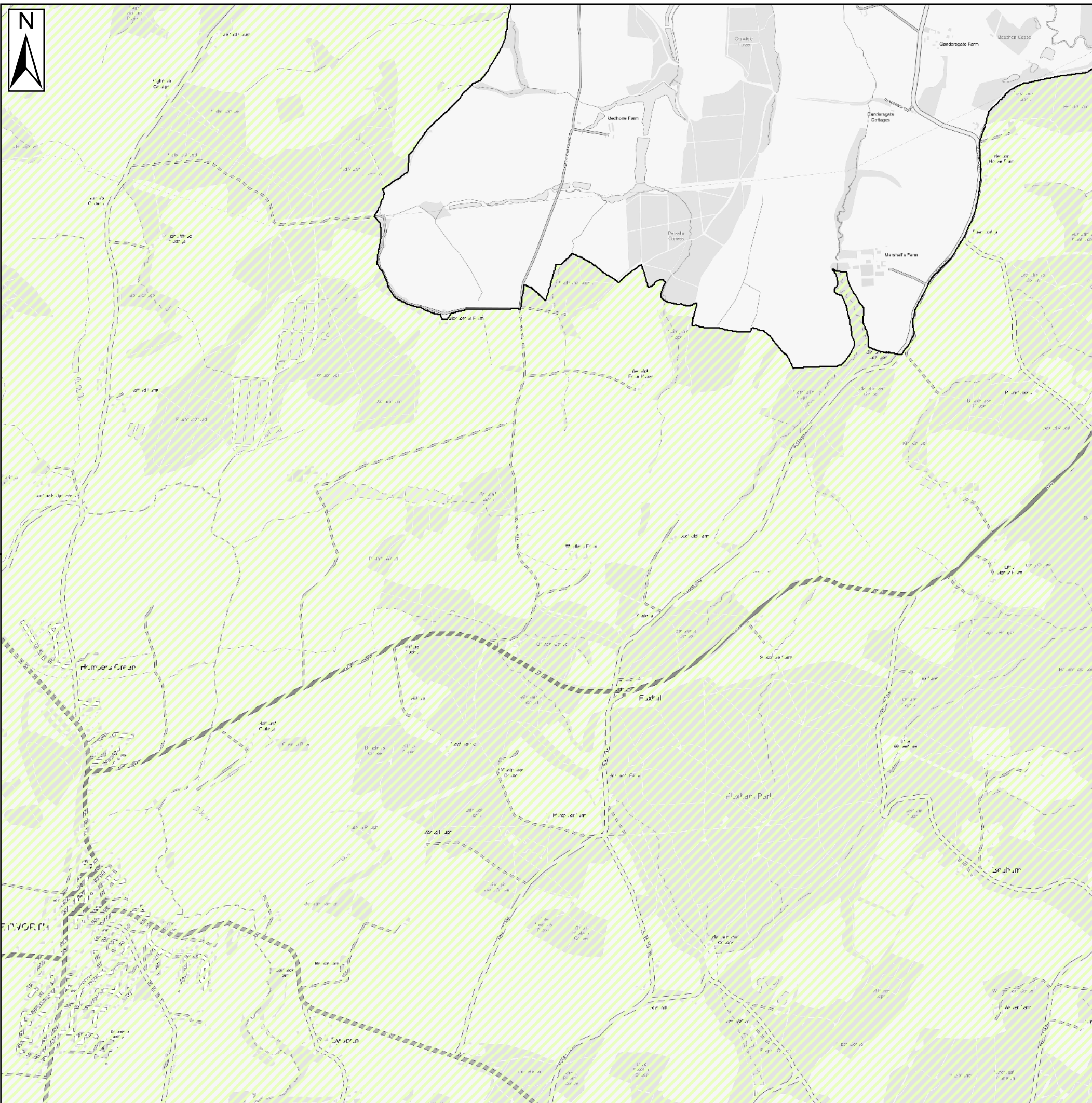
Contains Ordnance Survey data © Crown copyright and database right 2022.  
Contains public sector information licensed under the Open Government Licence v3.0.

## CHICHESTER DISTRICT COUNCIL SFRA: APPENDIX I - ENVIRONMENT AGENCY FLOOD DEFENCE TYPE

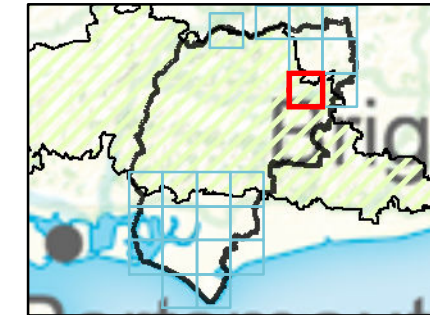
This document is the property of Jeremy Benn Associates Ltd. It shall not be reproduced in whole or in part, nor disclosed to a third party, without the permission of Jeremy Benn







**Key Plan**



**Legend**

- Chichester District
- South Downs National Park
- Asset type**
- Beach
- Demountable Defence
- Embankment
- Engineered High Ground
- Flood Gate
- Natural High Ground
- Quay
- Wall

**Notes**

Man-made and natural defences which may arise, for instance due to the presence of naturally high ground adjacent to a settlement, have been considered.



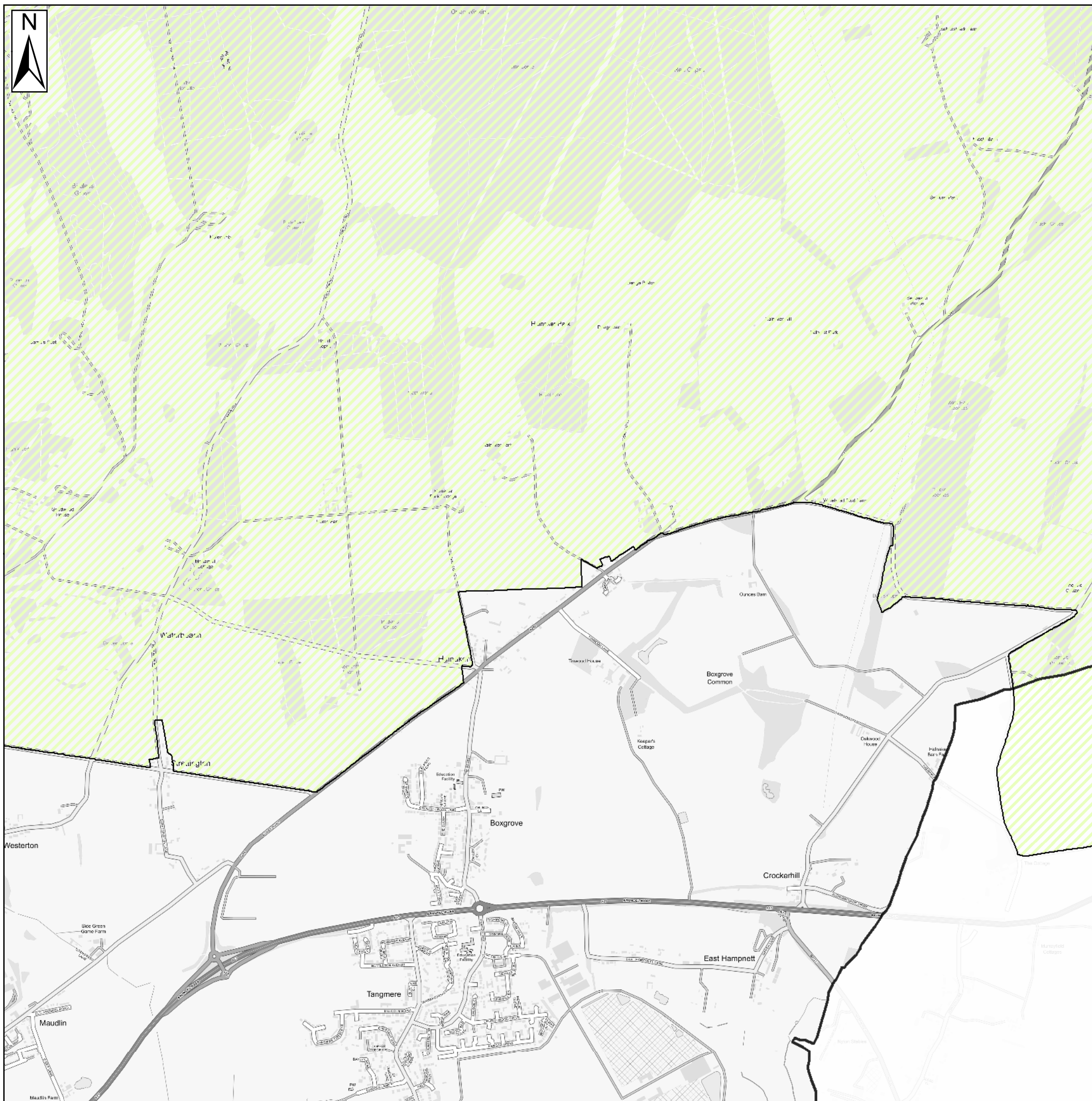
Contains Ordnance Survey data © Crown copyright and database right 2022.  
Contains public sector information licensed under the Open Government Licence v3.0.

**CHICHESTER DISTRICT COUNCIL**  
SFRA: APPENDIX I - ENVIRONMENT AGENCY  
FLOOD DEFENCE TYPE

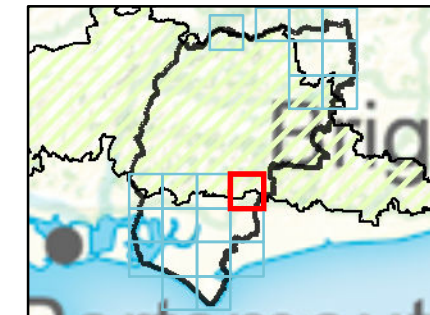
This document is the property of Jeremy Benn Associates Ltd. It shall not be reproduced in whole or in part, nor disclosed to a third party, without the permission of Jeremy Benn

















### Key Plan



### Legend

-  Chichester District
-  South Downs National Park
- Asset type**
-  Beach
-  Demountable Defence
-  Embankment
-  Engineered High Ground
-  Flood Gate
-  Natural High Ground
-  Quay
-  Wall

### Notes

Man-made and natural defences which may arise, for instance due to the presence of naturally high ground adjacent to a settlement, have been considered.



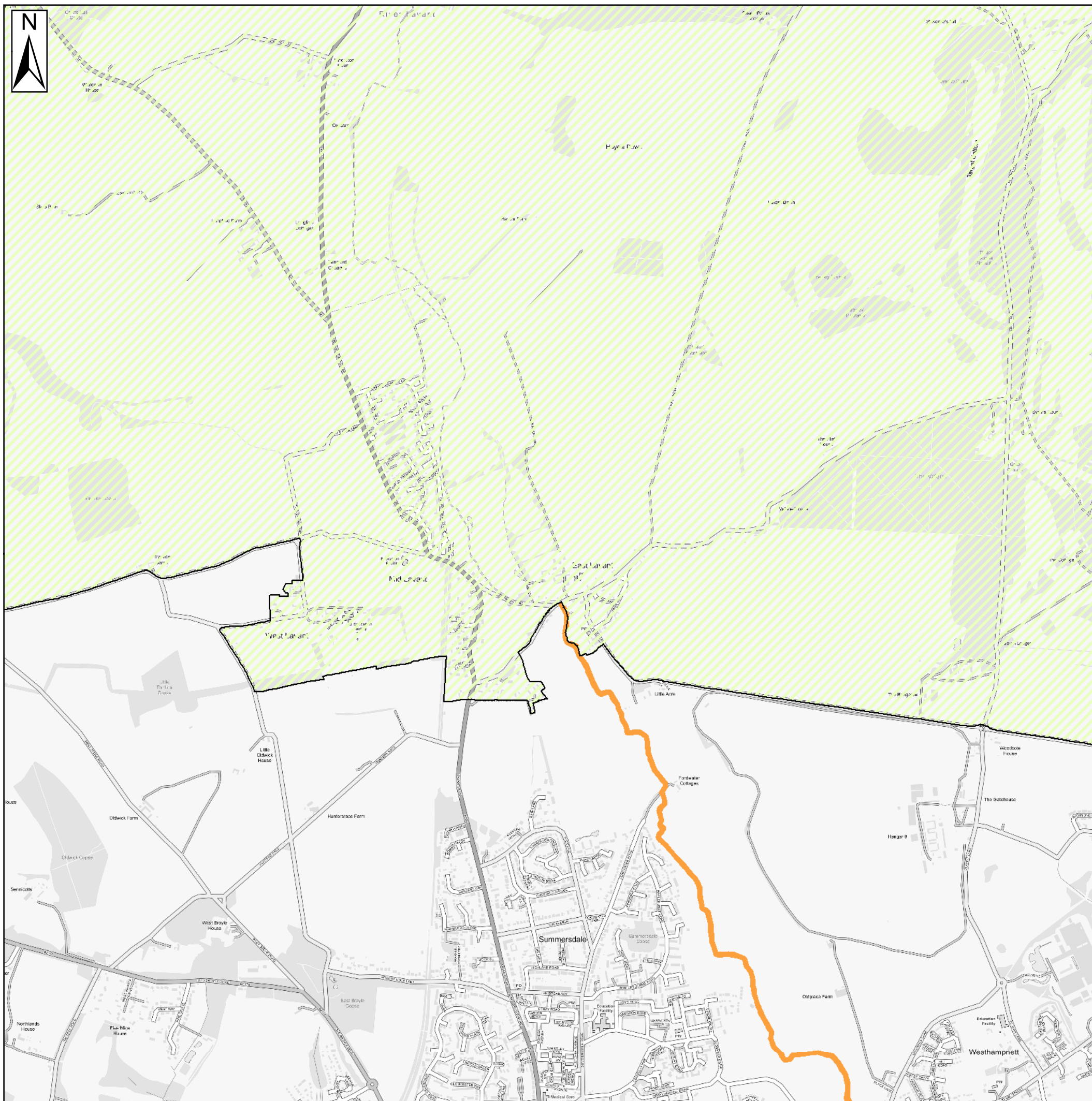
Contains Ordnance Survey data © Crown copyright and database right 2022.  
Contains public sector information licensed under the Open Government Licence v3.0.

## CHICHESTER DISTRICT COUNCIL SFRA: APPENDIX I - ENVIRONMENT AGENCY FLOOD DEFENCE TYPE

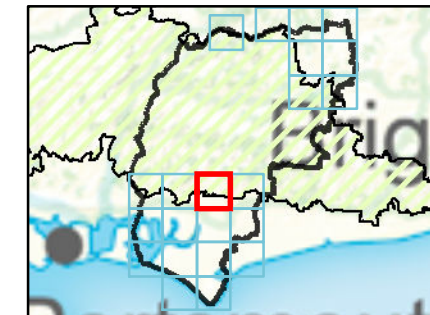
This document is the property of Jeremy Benn Associates Ltd. It shall not be reproduced in whole or in part, nor disclosed to a third party, without the permission of Jeremy Benn







### Key Plan



### Legend

- Chichester District
- South Downs National Park
- Asset type**
- Beach
- Demountable Defence
- Embankment
- Engineered High Ground
- Flood Gate
- Natural High Ground
- Quay
- Wall

### Notes

Man-made and natural defences which may arise, for instance due to the presence of naturally high ground adjacent to a settlement, have been considered.



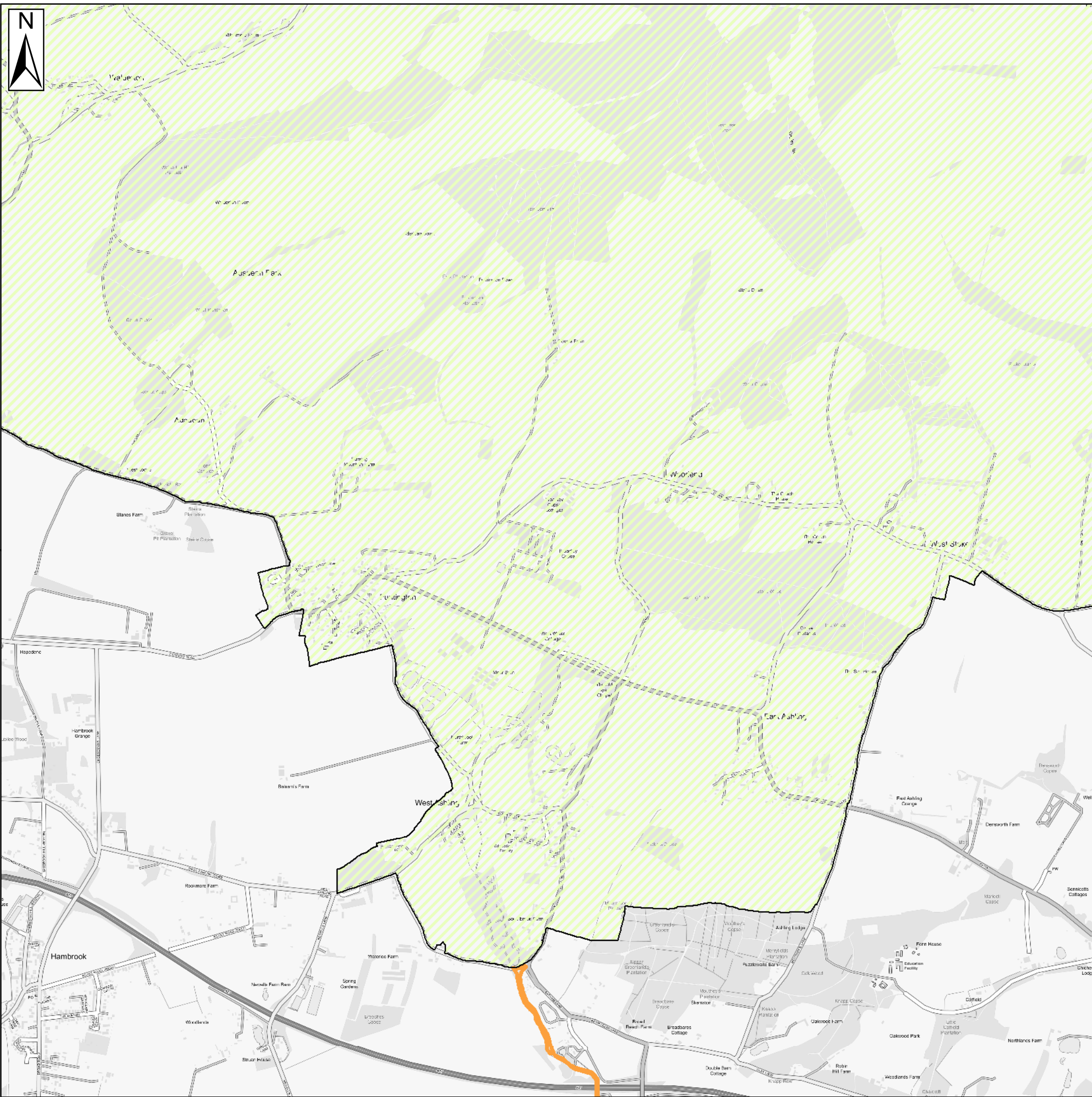
Contains Ordnance Survey data © Crown copyright and database right 2022.  
Contains public sector information licensed under the Open Government Licence v3.0.

## CHICHESTER DISTRICT COUNCIL SFRA: APPENDIX I - ENVIRONMENT AGENCY FLOOD DEFENCE TYPE

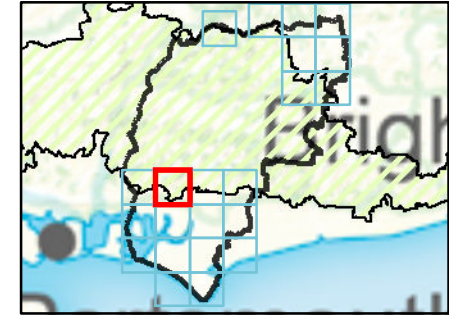
This document is the property of Jeremy Benn Associates Ltd. It shall not be reproduced in whole or in part, nor disclosed to a third party, without the permission of Jeremy Benn







**Key Plan**



**Legend**

- Chichester District
- South Downs National Park
- Asset type**
- Beach
- Demountable Defence
- Embankment
- Engineered High Ground
- Flood Gate
- Natural High Ground
- Quay
- Wall

**Notes**

Man-made and natural defences which may arise, for instance due to the presence of naturally high ground adjacent to a settlement, have been considered.



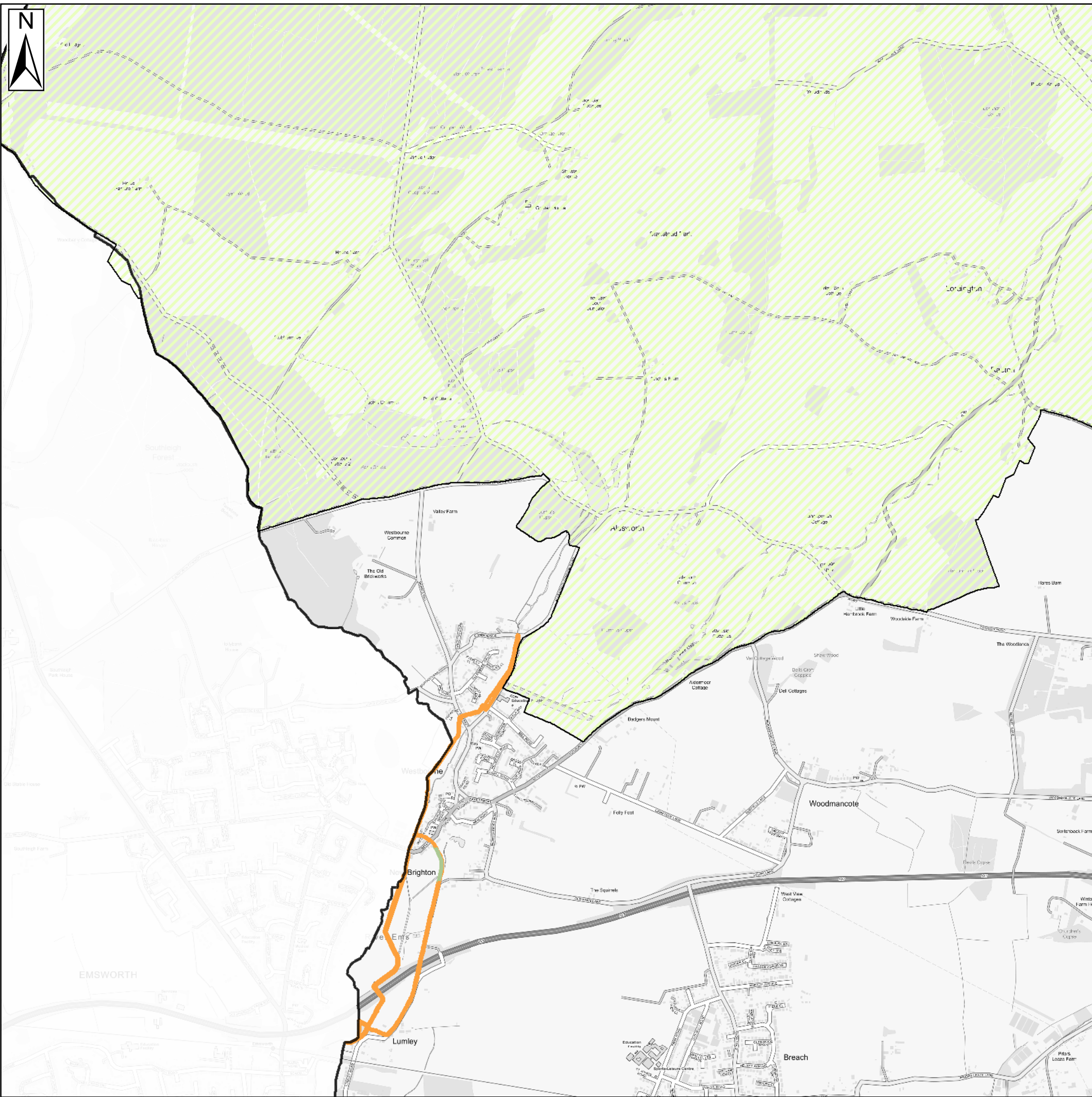
Contains Ordnance Survey data © Crown copyright and database right 2022.  
Contains public sector information licensed under the Open Government Licence v3.0.

**CHICHESTER DISTRICT COUNCIL  
SFRA: APPENDIX I - ENVIRONMENT AGENCY  
FLOOD DEFENCE TYPE**

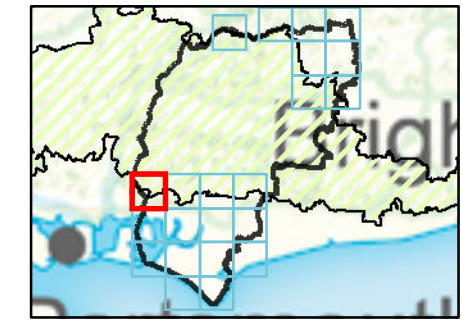
This document is the property of Jeremy Benn Associates Ltd. It shall not be reproduced in whole or in part, nor disclosed to a third party, without the permission of Jeremy Benn







**Key Plan**



**Legend**

- Chichester District
- South Downs National Park
- Asset type**
- Beach
- Demountable Defence
- Embankment
- Engineered High Ground
- Flood Gate
- Natural High Ground
- Quay
- Wall

**Notes**

Man-made and natural defences which may arise, for instance due to the presence of naturally high ground adjacent to a settlement, have been considered.



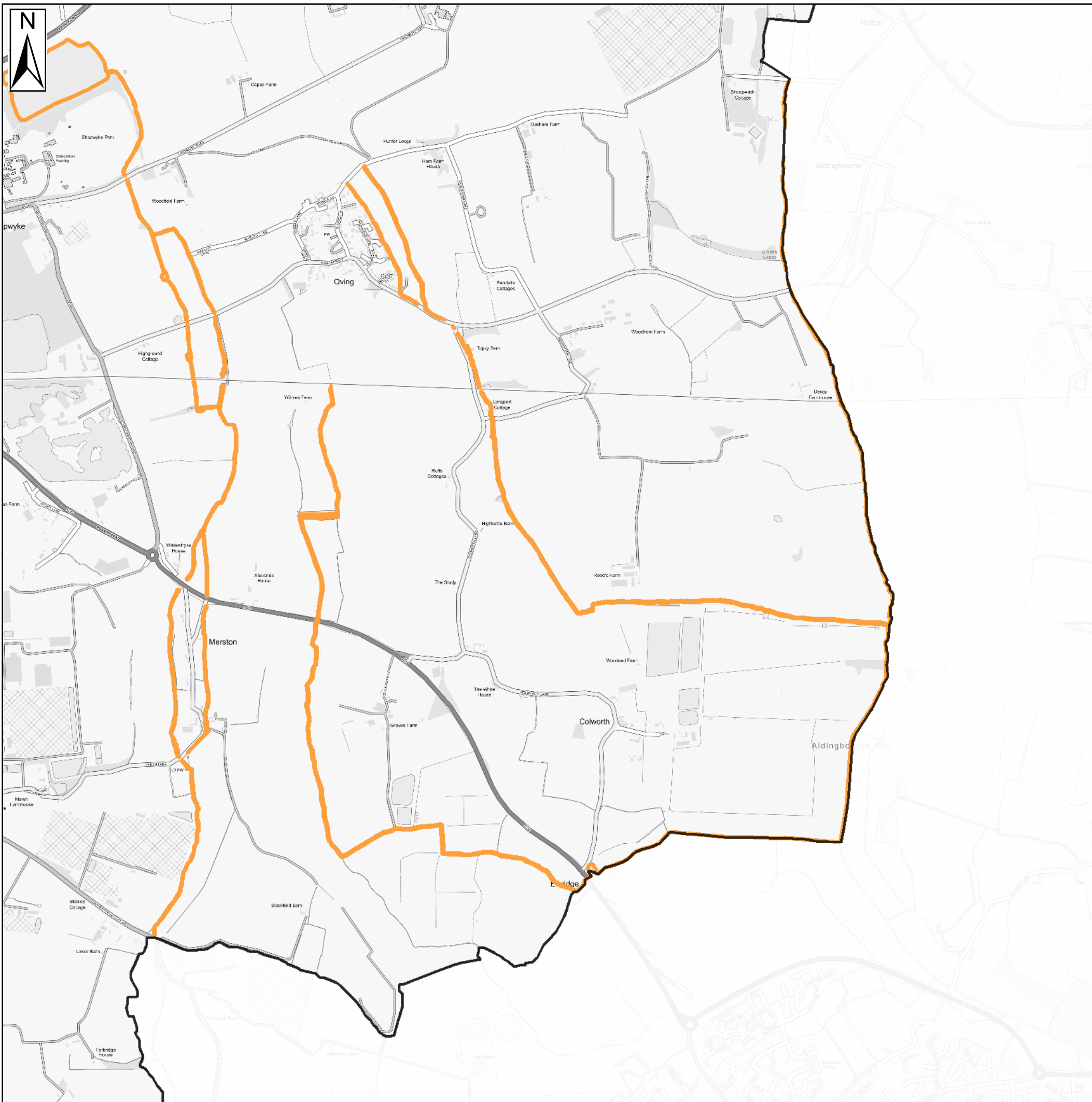
Contains Ordnance Survey data © Crown copyright and database right 2022.  
Contains public sector information licensed under the Open Government Licence v3.0.

**CHICHESTER DISTRICT COUNCIL  
SFRA: APPENDIX I - ENVIRONMENT AGENCY  
FLOOD DEFENCE TYPE**

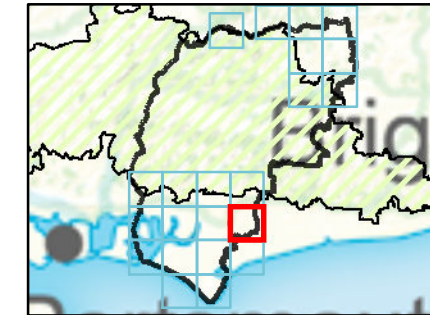
This document is the property of Jeremy Benn Associates Ltd. It shall not be reproduced in whole or in part, nor disclosed to a third party, without the permission of Jeremy Benn







### Key Plan



### Legend

- Chichester District
- South Downs National Park
- Asset type**
- Beach
- Demountable Defence
- Embankment
- Engineered High Ground
- Flood Gate
- Natural High Ground
- Quay
- Wall

### Notes

Man-made and natural defences which may arise, for instance due to the presence of naturally high ground adjacent to a settlement, have been considered.



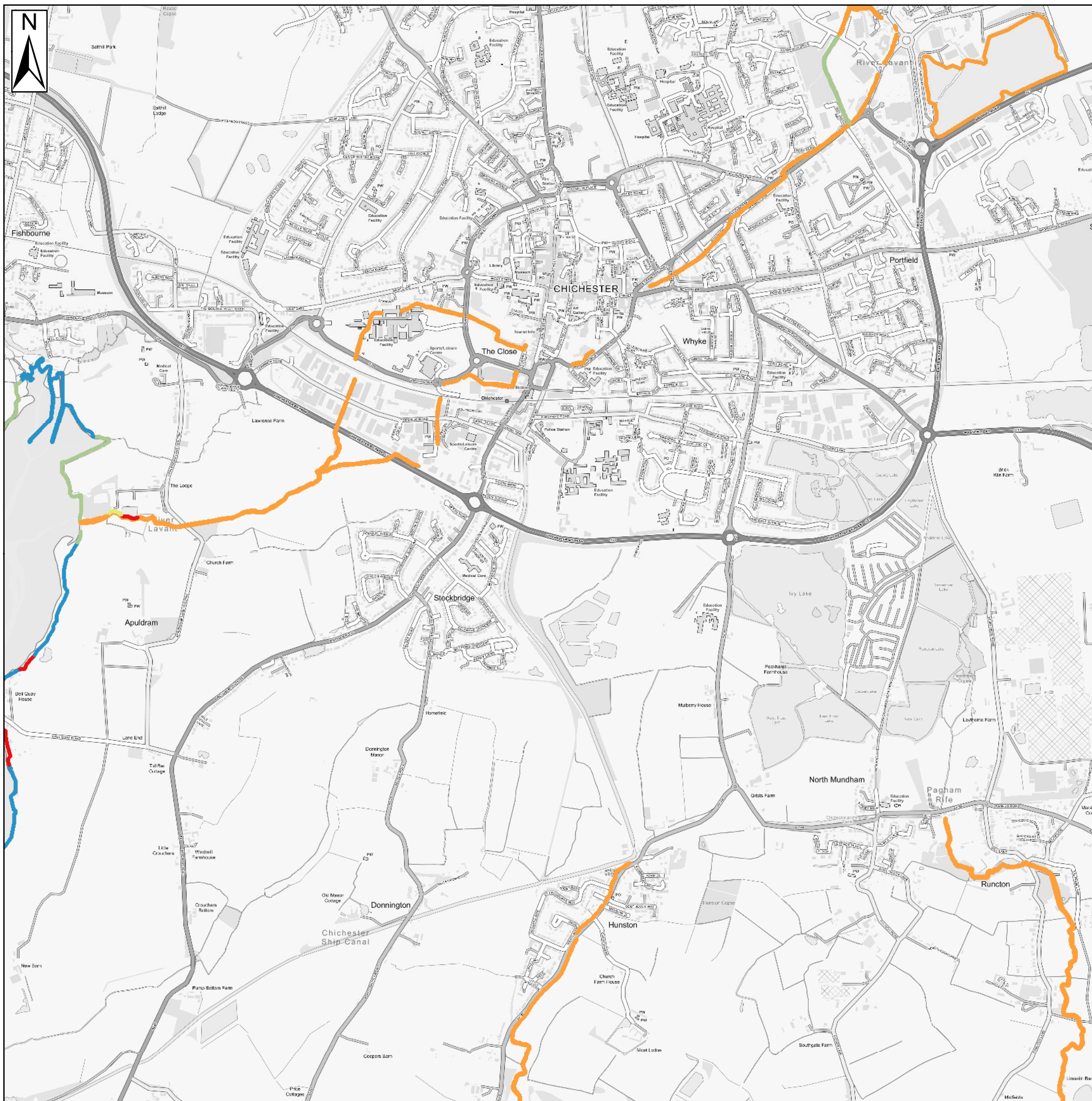
Contains Ordnance Survey data © Crown copyright and database right 2022.  
Contains public sector information licensed under the Open Government Licence v3.0.

## CHICHESTER DISTRICT COUNCIL SFRA: APPENDIX I - ENVIRONMENT AGENCY FLOOD DEFENCE TYPE

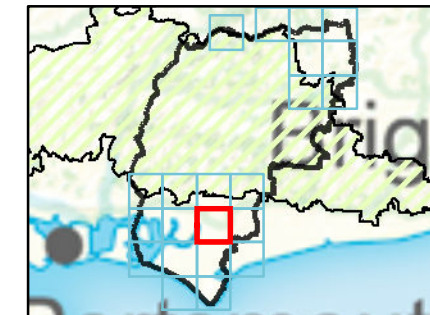
This document is the property of Jeremy Benn Associates Ltd. It shall not be reproduced in whole or in part, nor disclosed to a third party, without the permission of Jeremy Benn







**Key Plan**



**Legend**

- Chichester District
- South Downs National Park
- Asset type**
- Beach
- Demountable Defence
- Embankment
- Engineered High Ground
- Flood Gate
- Natural High Ground
- Quay
- Wall

**Notes**

Man-made and natural defences which may arise, for instance due to the presence of naturally high ground adjacent to a settlement, have been considered.



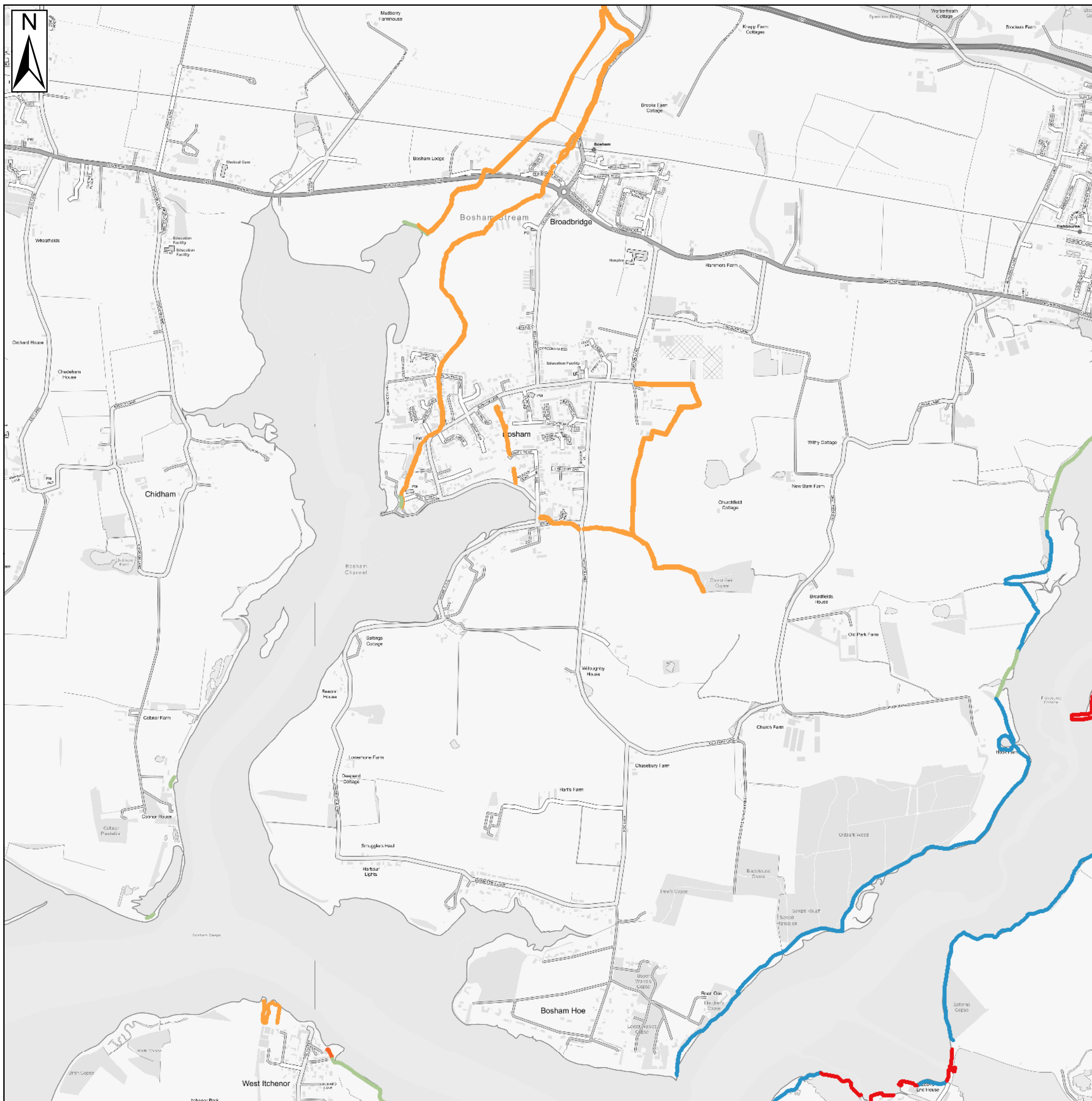
Contains Ordnance Survey data © Crown copyright and database right 2022.  
Contains public sector information licensed under the Open Government Licence v3.0.

**CHICHESTER DISTRICT COUNCIL**  
SFRA: APPENDIX I - ENVIRONMENT AGENCY  
FLOOD DEFENCE TYPE

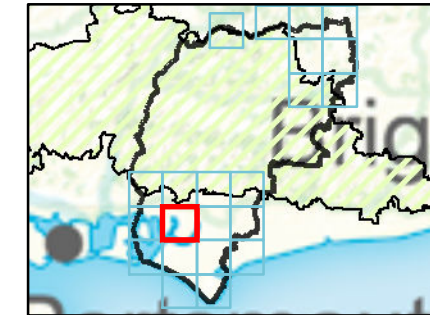
This document is the property of Jeremy Benn Associates Ltd. It shall not be reproduced in whole or in part, nor disclosed to a third party, without the permission of Jeremy Benn







### Key Plan



### Legend

- Chichester District
- South Downs National Park
- Asset type**
- Beach
- Demountable Defence
- Embankment
- Engineered High Ground
- Flood Gate
- Natural High Ground
- Quay
- Wall

### Notes

Man-made and natural defences which may arise, for instance due to the presence of naturally high ground adjacent to a settlement, have been considered.



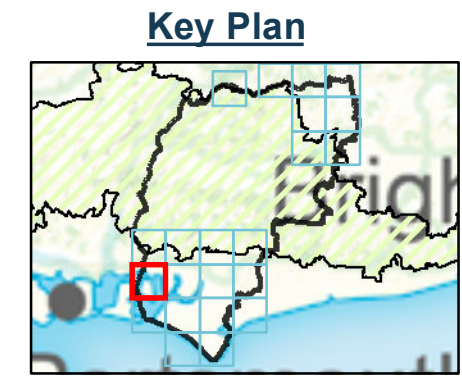
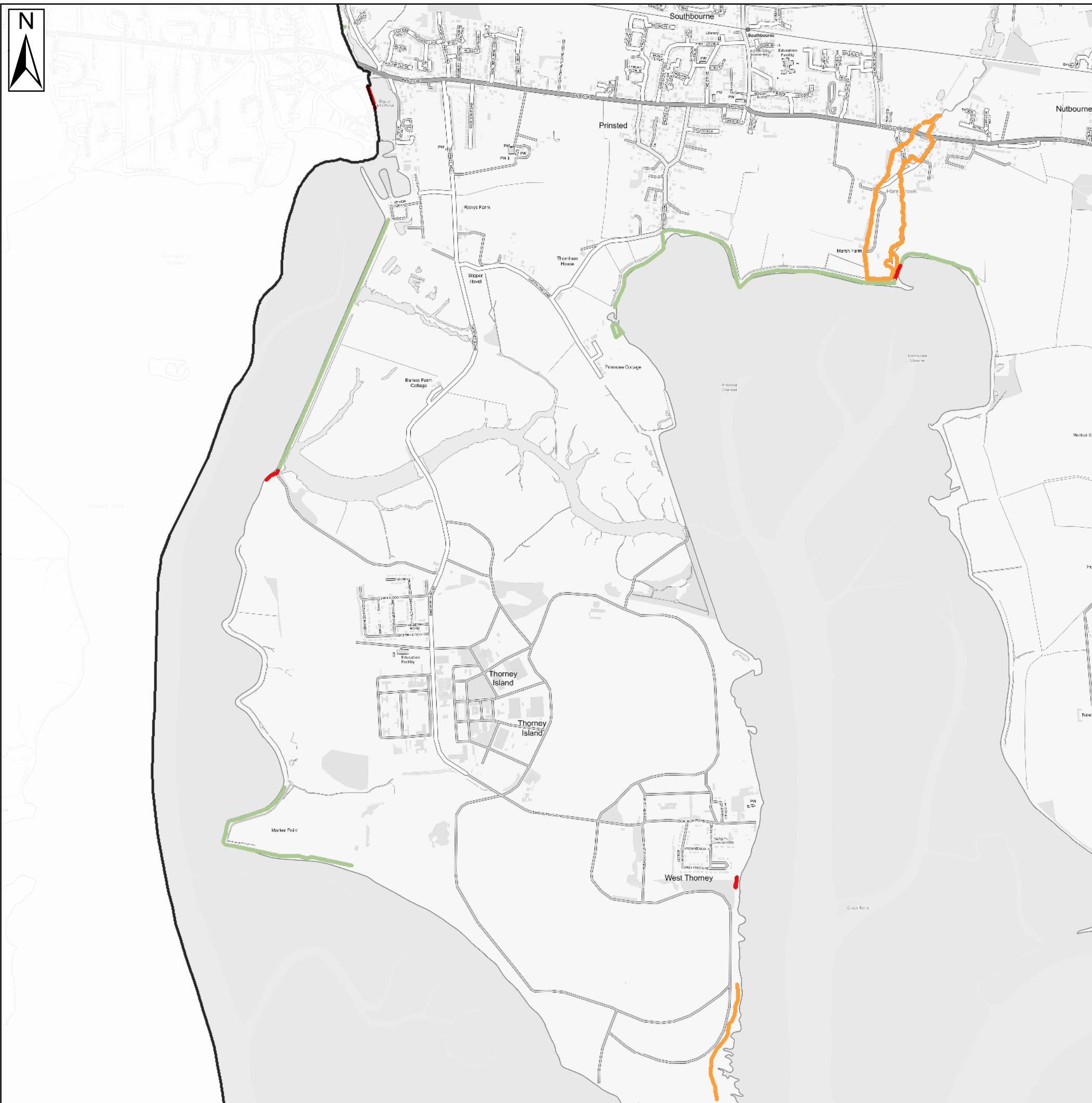
Contains Ordnance Survey data © Crown copyright and database right 2022.  
Contains public sector information licensed under the Open Government Licence v3.0.

## CHICHESTER DISTRICT COUNCIL SFRA: APPENDIX I - ENVIRONMENT AGENCY FLOOD DEFENCE TYPE

This document is the property of Jeremy Benn Associates Ltd. It shall not be reproduced in whole or in part, nor disclosed to a third party, without the permission of Jeremy Benn







- ### Legend
- Chichester District
  - South Downs National Park
  - Asset type**
  - Beach
  - Demountable Defence
  - Embankment
  - Engineered High Ground
  - Flood Gate
  - Natural High Ground
  - Quay
  - Wall

### Notes

Man-made and natural defences which may arise, for instance due to the presence of naturally high ground adjacent to a settlement, have been considered.



Contains Ordnance Survey data © Crown copyright and database right 2022.  
 Contains public sector information licensed under the Open Government Licence v3.0.


## CHICHESTER DISTRICT COUNCIL

### SFRA: APPENDIX I - ENVIRONMENT AGENCY FLOOD DEFENCE TYPE

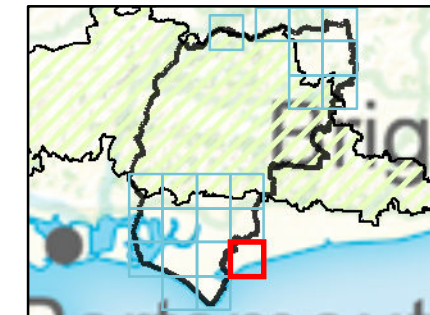
This document is the property of Jeremy Benn Associates Ltd. It shall not be reproduced in whole or in part, nor disclosed to a third party, without the permission of Jeremy Benn

















**Key Plan**



**Legend**

-  Chichester District
-  South Downs National Park
- Asset type**
-  Beach
-  Demountable Defence
-  Embankment
-  Engineered High Ground
-  Flood Gate
-  Natural High Ground
-  Quay
-  Wall

**Notes**

Man-made and natural defences which may arise, for instance due to the presence of naturally high ground adjacent to a settlement, have been considered.



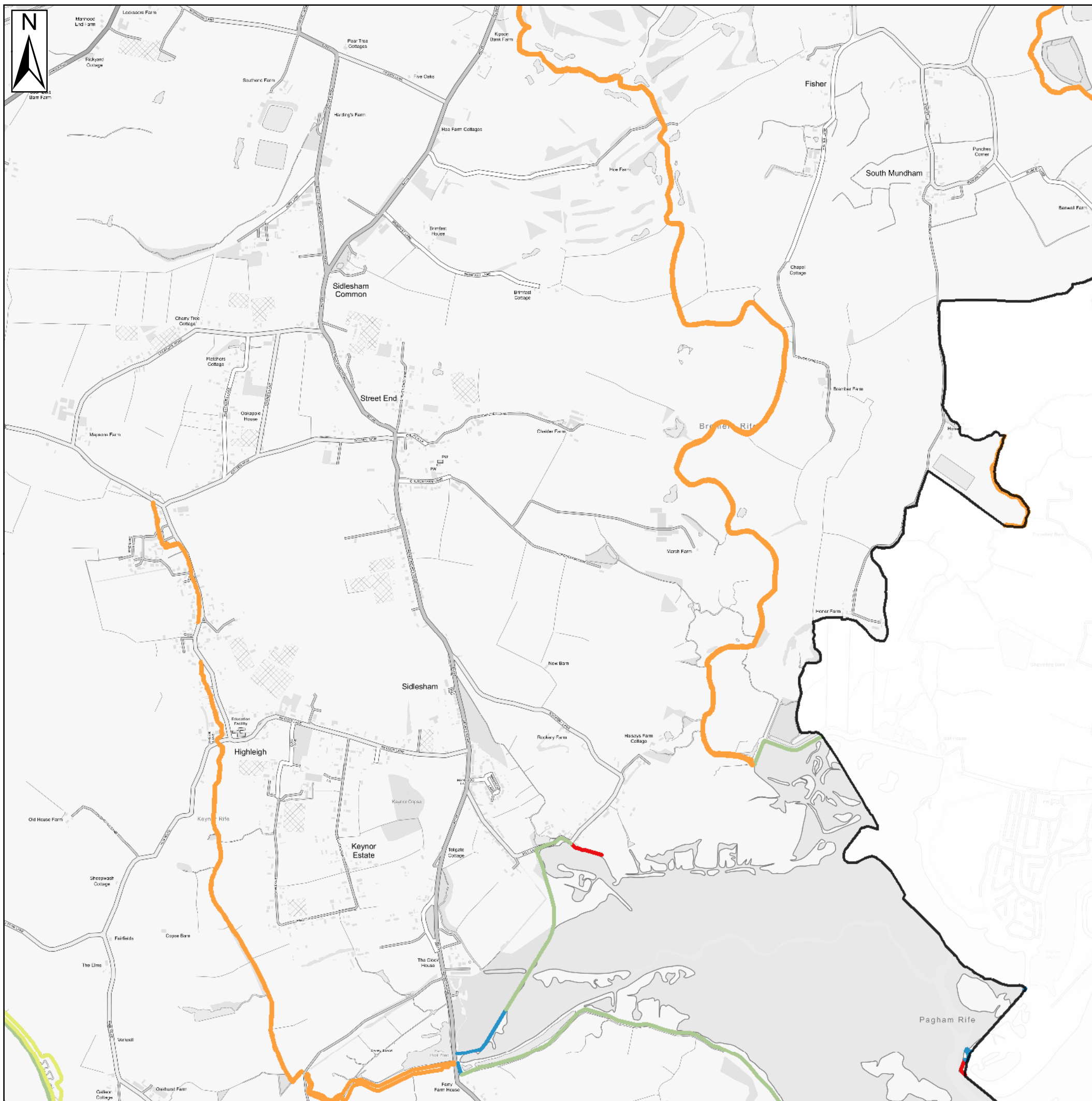
Contains Ordnance Survey data © Crown copyright and database right 2022.  
Contains public sector information licensed under the Open Government Licence v3.0.

**CHICHESTER DISTRICT COUNCIL**  
SFRA: APPENDIX I - ENVIRONMENT AGENCY  
FLOOD DEFENCE TYPE

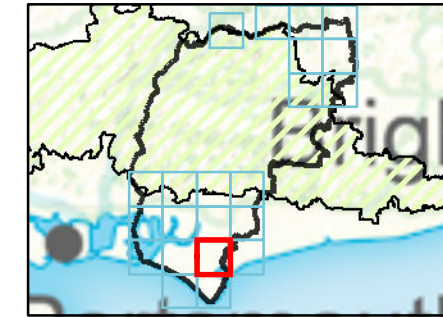
This document is the property of Jeremy Benn Associates Ltd. It shall not be reproduced in whole or in part, nor disclosed to a third party, without the permission of Jeremy Benn







**Key Plan**



**Legend**

- Chichester District
- South Downs National Park
- Asset type**
- Beach
- Demountable Defence
- Embankment
- Engineered High Ground
- Flood Gate
- Natural High Ground
- Quay
- Wall

**Notes**

Man-made and natural defences which may arise, for instance due to the presence of naturally high ground adjacent to a settlement, have been considered.



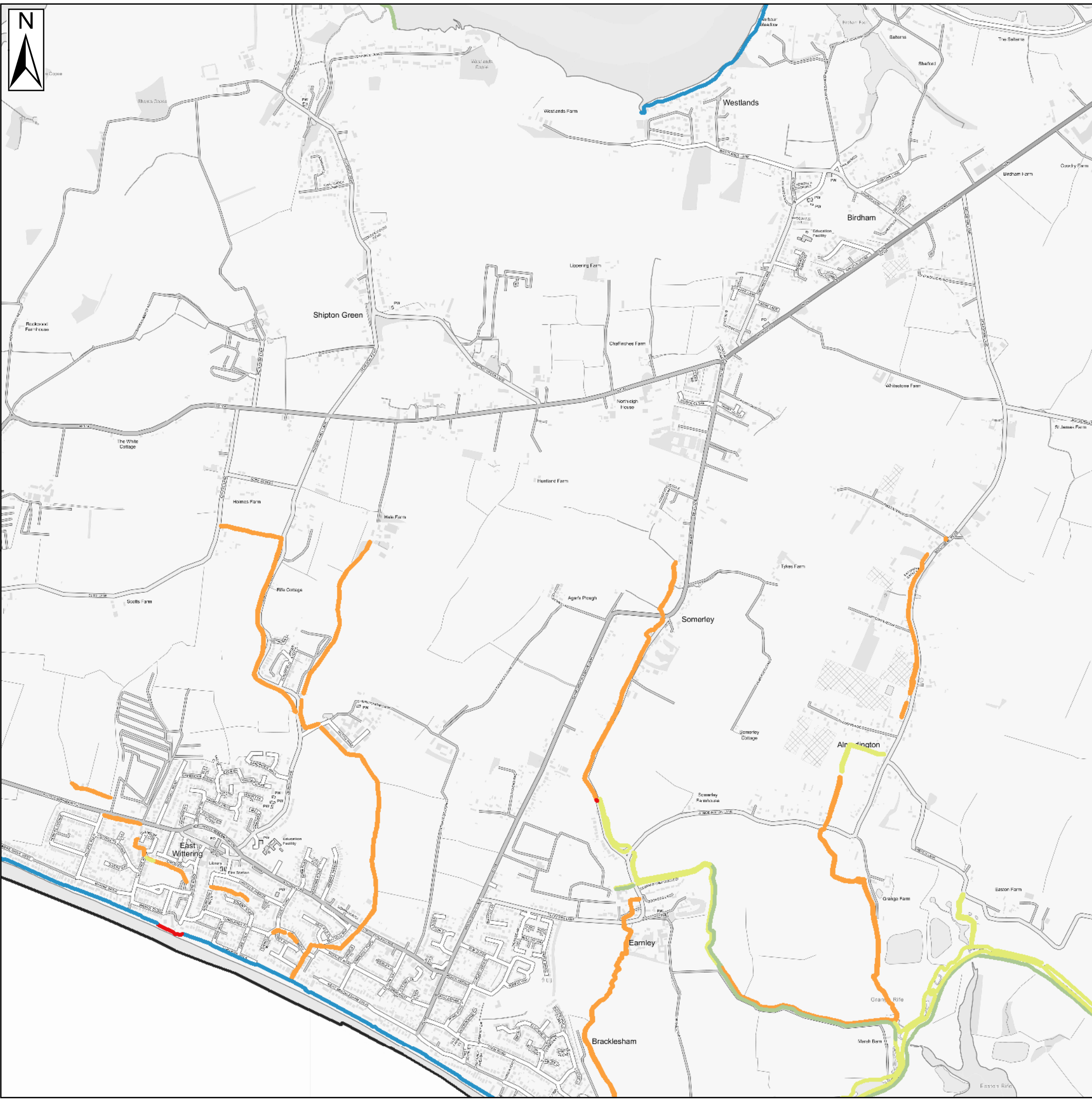
Contains Ordnance Survey data © Crown copyright and database right 2022.  
Contains public sector information licensed under the Open Government Licence v3.0.

**CHICHESTER DISTRICT COUNCIL**  
SFRA: APPENDIX I - ENVIRONMENT AGENCY  
FLOOD DEFENCE TYPE

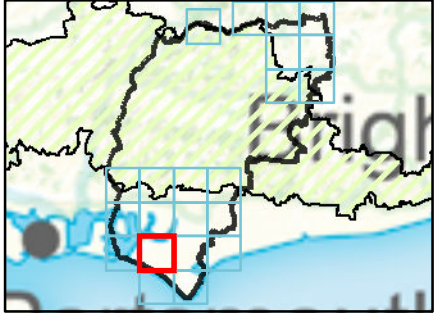
This document is the property of Jeremy Benn Associates Ltd. It shall not be reproduced in whole or in part, nor disclosed to a third party, without the permission of Jeremy Benn

















**Key Plan**



**Legend**

-  Chichester District
-  South Downs National Park
- Asset type**
-  Beach
-  Demountable Defence
-  Embankment
-  Engineered High Ground
-  Flood Gate
-  Natural High Ground
-  Quay
-  Wall

**Notes**

Man-made and natural defences which may arise, for instance due to the presence of naturally high ground adjacent to a settlement, have been considered.



Contains Ordnance Survey data © Crown copyright and database right 2022.  
Contains public sector information licensed under the Open Government Licence v3.0.

**CHICHESTER DISTRICT COUNCIL  
SFRA: APPENDIX I - ENVIRONMENT AGENCY  
FLOOD DEFENCE TYPE**

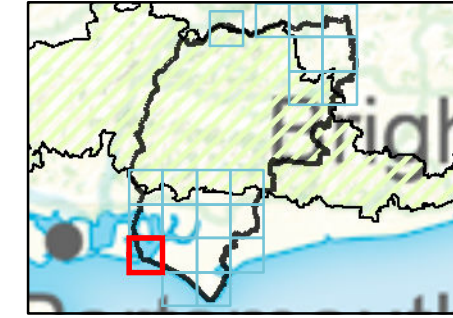
This document is the property of Jeremy Benn Associates Ltd. It shall not be reproduced in whole or in part, nor disclosed to a third party, without the permission of Jeremy Benn







### Key Plan



### Legend

- Chichester District
- South Downs National Park
- Asset type**
- Beach
- Demountable Defence
- Embankment
- Engineered High Ground
- Flood Gate
- Natural High Ground
- Quay
- Wall

### Notes

Man-made and natural defences which may arise, for instance due to the presence of naturally high ground adjacent to a settlement, have been considered.



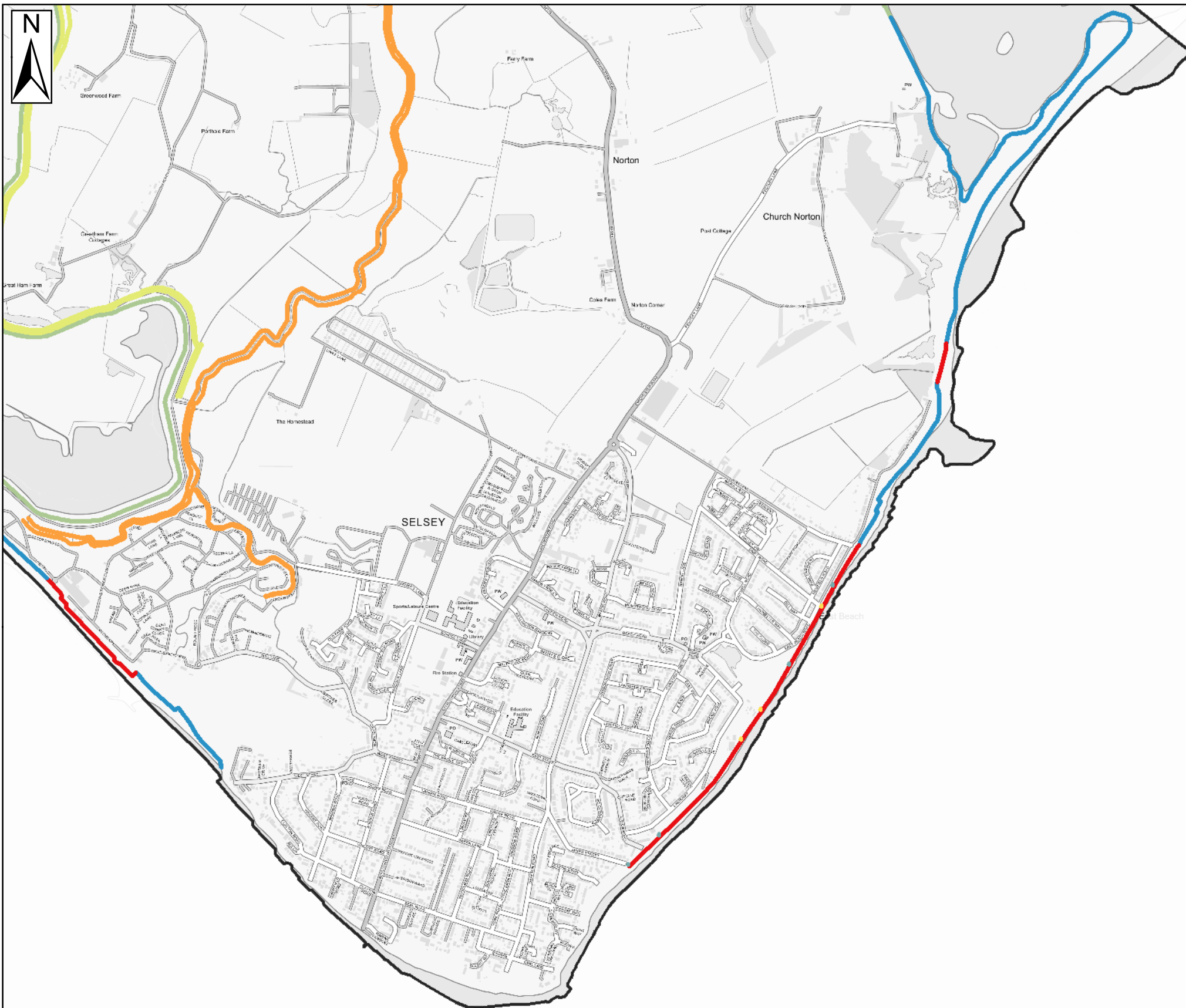
Contains Ordnance Survey data © Crown copyright and database right 2022.  
Contains public sector information licensed under the Open Government Licence v3.0.

## CHICHESTER DISTRICT COUNCIL SFRA: APPENDIX I - ENVIRONMENT AGENCY FLOOD DEFENCE TYPE

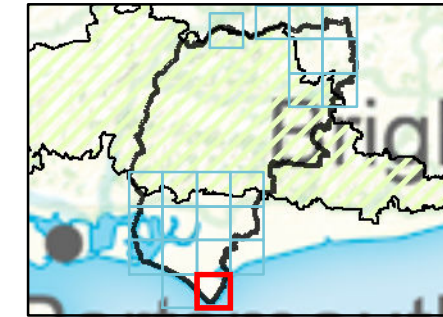
This document is the property of Jeremy Benn Associates Ltd. It shall not be reproduced in whole or in part, nor disclosed to a third party, without the permission of Jeremy Benn







### Key Plan



### Legend

- Chichester District
- South Downs National Park
- Asset type**
- Beach
- Demountable Defence
- Embankment
- Engineered High Ground
- Flood Gate
- Natural High Ground
- Quay
- Wall

### Notes

Man-made and natural defences which may arise, for instance due to the presence of naturally high ground adjacent to a settlement, have been considered.



Contains Ordnance Survey data © Crown copyright and database right 2022.  
Contains public sector information licensed under the Open Government Licence v3.0.

## CHICHESTER DISTRICT COUNCIL SFRA: APPENDIX I - ENVIRONMENT AGENCY FLOOD DEFENCE TYPE

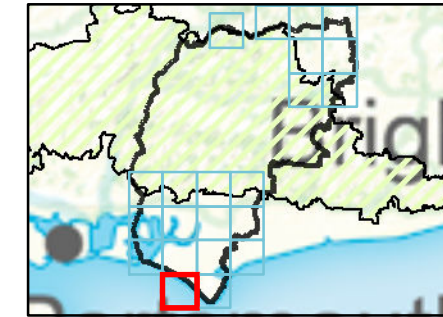
This document is the property of Jeremy Benn Associates Ltd. It shall not be reproduced in whole or in part, nor disclosed to a third party, without the permission of Jeremy Benn














### Key Plan



### Legend

-  Chichester District
-  South Downs National Park
- Asset type**
-  Beach
-  Demountable Defence
-  Embankment
-  Engineered High Ground
-  Flood Gate
-  Natural High Ground
-  Quay
-  Wall

### Notes

Man-made and natural defences which may arise, for instance due to the presence of naturally high ground adjacent to a settlement, have been considered.



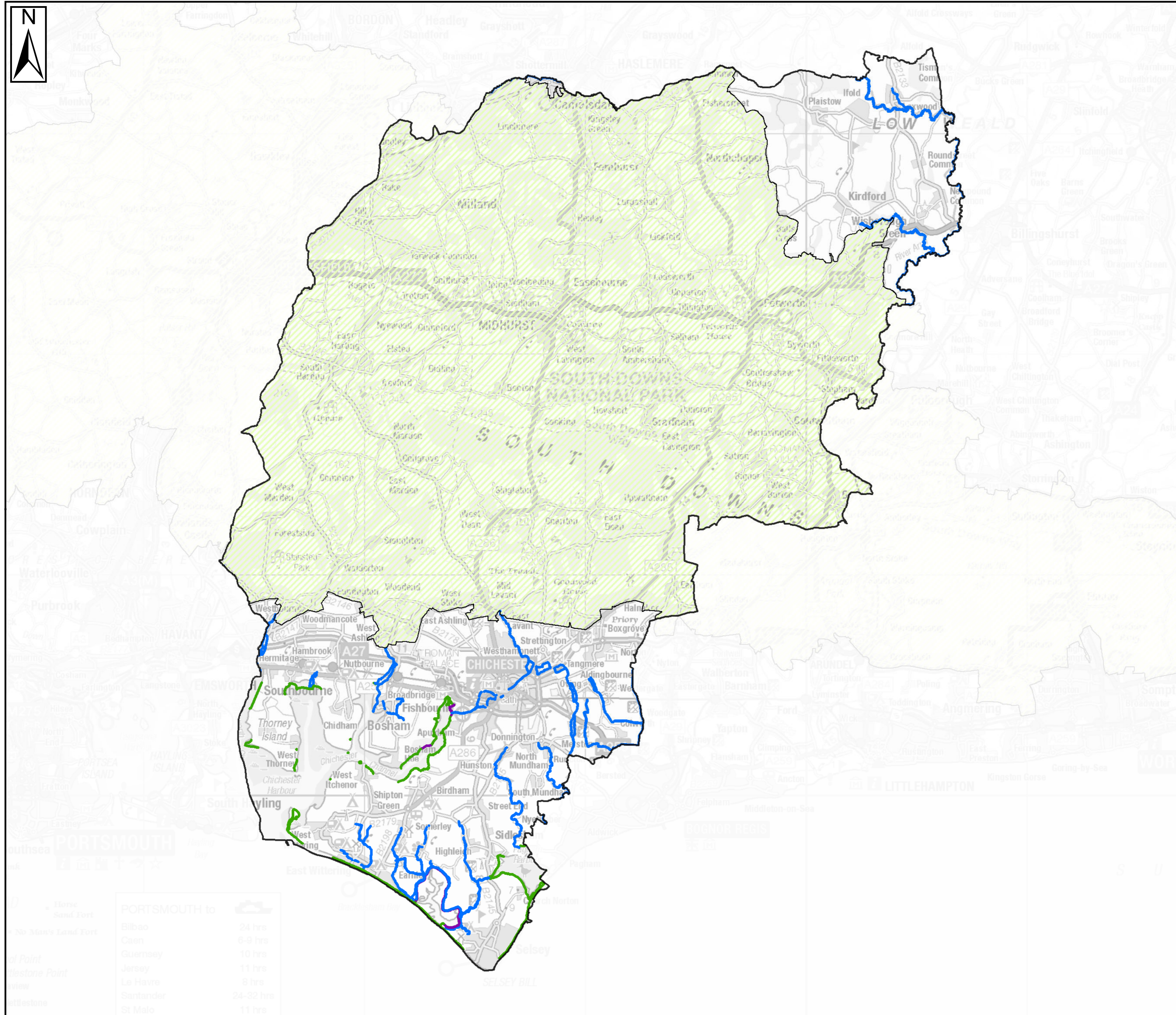
Contains Ordnance Survey data © Crown copyright and database right 2022.  
Contains public sector information licensed under the Open Government Licence v3.0.

## CHICHESTER DISTRICT COUNCIL SFRA: APPENDIX I - ENVIRONMENT AGENCY FLOOD DEFENCE TYPE

This document is the property of Jeremy Benn Associates Ltd. It shall not be reproduced in whole or in part, nor disclosed to a third party, without the permission of Jeremy Benn







### Key Plan



### Legend

- Chichester District
- South Downs National Park
- Defence type**
- Coastal
- Fluvial
- Tidal

### Notes

Man-made and natural defences which may arise, for instance due to the presence of naturally high ground adjacent to a settlement, have been considered

Many of the defences around the coastline are coastal defences. With climate change, it is likely that many of the coastal defences will need to become tidal defences in the future.



Contains Ordnance Survey data © Crown copyright and database right 2022.  
Contains public sector information licensed under the Open Government Licence v3.0.

**CHICHESTER DISTRICT COUNCIL**  
SFRA: APPENDIX I  
ENVIRONMENT AGENCY FLOOD DEFENCES

This document is the property of Jeremy Benn Associates Ltd. It shall not be reproduced in whole or in part, nor disclosed to a third party, without the permission of Jeremy Benn Associates Ltd.



PORTSMOUTH to	Time
Bilbao	24 hrs
Caen	6-9 hrs
Guernsey	10 hrs
Jersey	11 hrs
La Havre	8 hrs
Santander	24-32 hrs
St Malo	11 hrs

Home Sand Fort  
No Man's Land Fort  
Point  
Mistons Point  
view  
Mistons