

### Key Plan



### Legend

- Chichester District
- South Downs National Park

#### JBA Groundwater Map

##### Depth

- No risk
- Groundwater levels are at least 5m below the ground surface
- Groundwater levels are between 0.5m and 5m below the ground surface
- Groundwater levels are between 0.025m and 0.5m below the ground surface
- Groundwater levels are either at or very near (within 0.025m of) the ground surface

### Notes

JBA has developed a range of Groundwater Flood Map products at national scale. It should be noted that the JBA Groundwater Flood Map is suitable for general broad-scale assessment of the groundwater flood hazard in an area, but is not explicitly designed for the assessment of flood hazard at the scale of a single property. In high risk areas a site-specific risk assessment for groundwater flooding is recommended to fully inform on the likelihood of flooding.



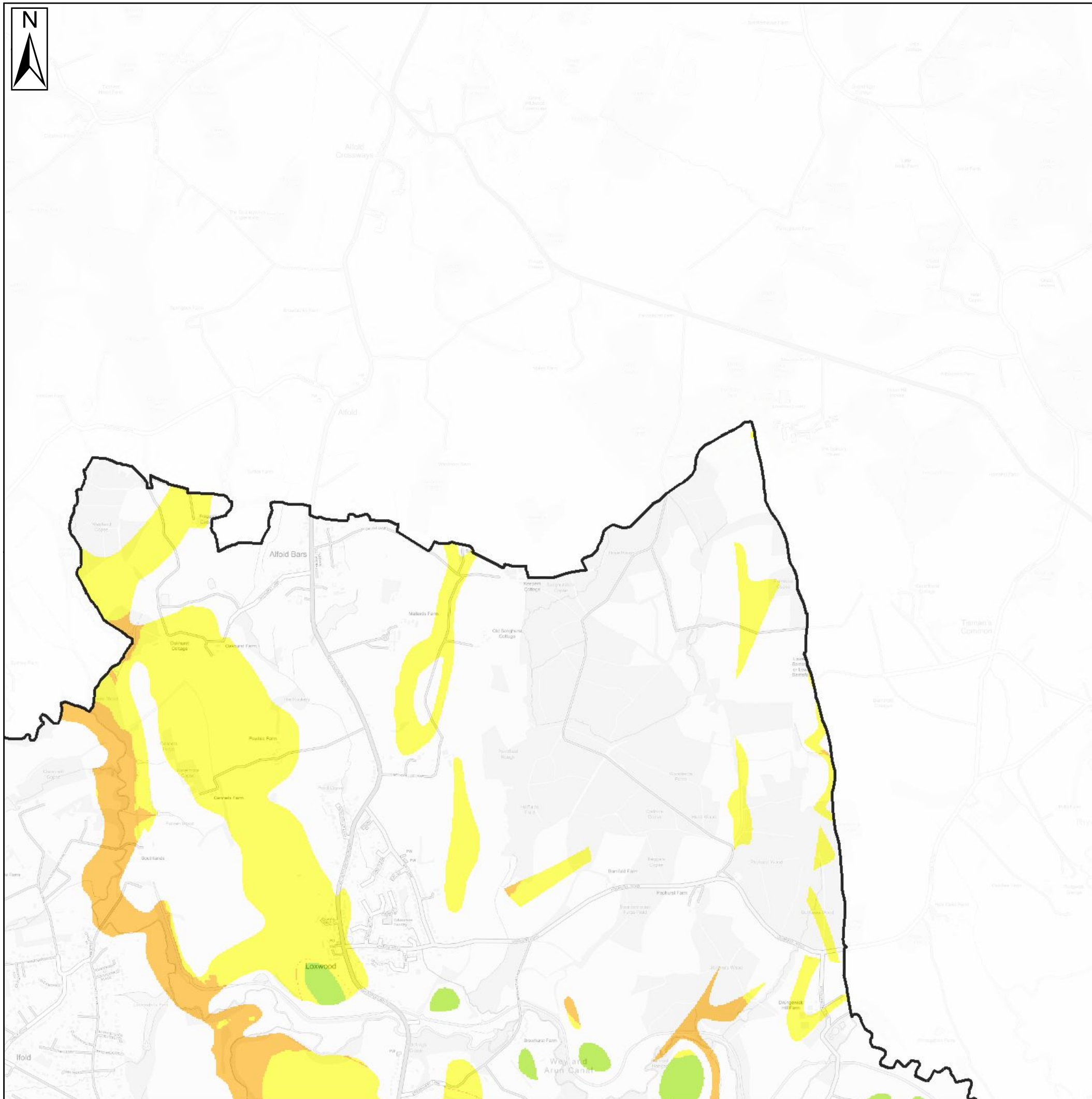
Contains Ordnance Survey data © Crown copyright and database right 2018.

**CHICHESTER DISTRICT COUNCIL**

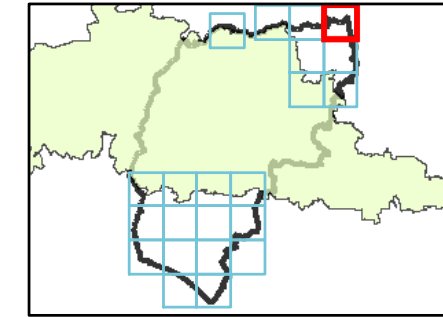
SFRA: APPENDIX G  
JBA GROUNDWATER MAP

This document is the property of Jeremy Benn Associates Ltd. It shall not be reproduced in whole or in part, nor disclosed to a third party, without the permission of Jeremy Benn Associates Ltd.





### Key Plan



### Legend

- Chichester District
- South Downs National Park

### JBA Groundwater Map

#### Depth

- No risk
- Groundwater levels are at least 5m below the ground surface
- Groundwater levels are between 0.5m and 5m below the ground surface
- Groundwater levels are between 0.025m and 0.5m below the ground surface
- Groundwater levels are either at or very near (within 0.025m of) the ground surface

### Notes

JBA has developed a range of Groundwater Flood Map products at national scale. It should be noted that the JBA Groundwater Flood Map is suitable for general broad-scale assessment of the groundwater flood hazard in an area, but is not explicitly designed for the assessment of flood hazard at the scale of a single property. In high risk areas a site-specific risk assessment for groundwater flooding is recommended to fully inform on the likelihood of flooding.

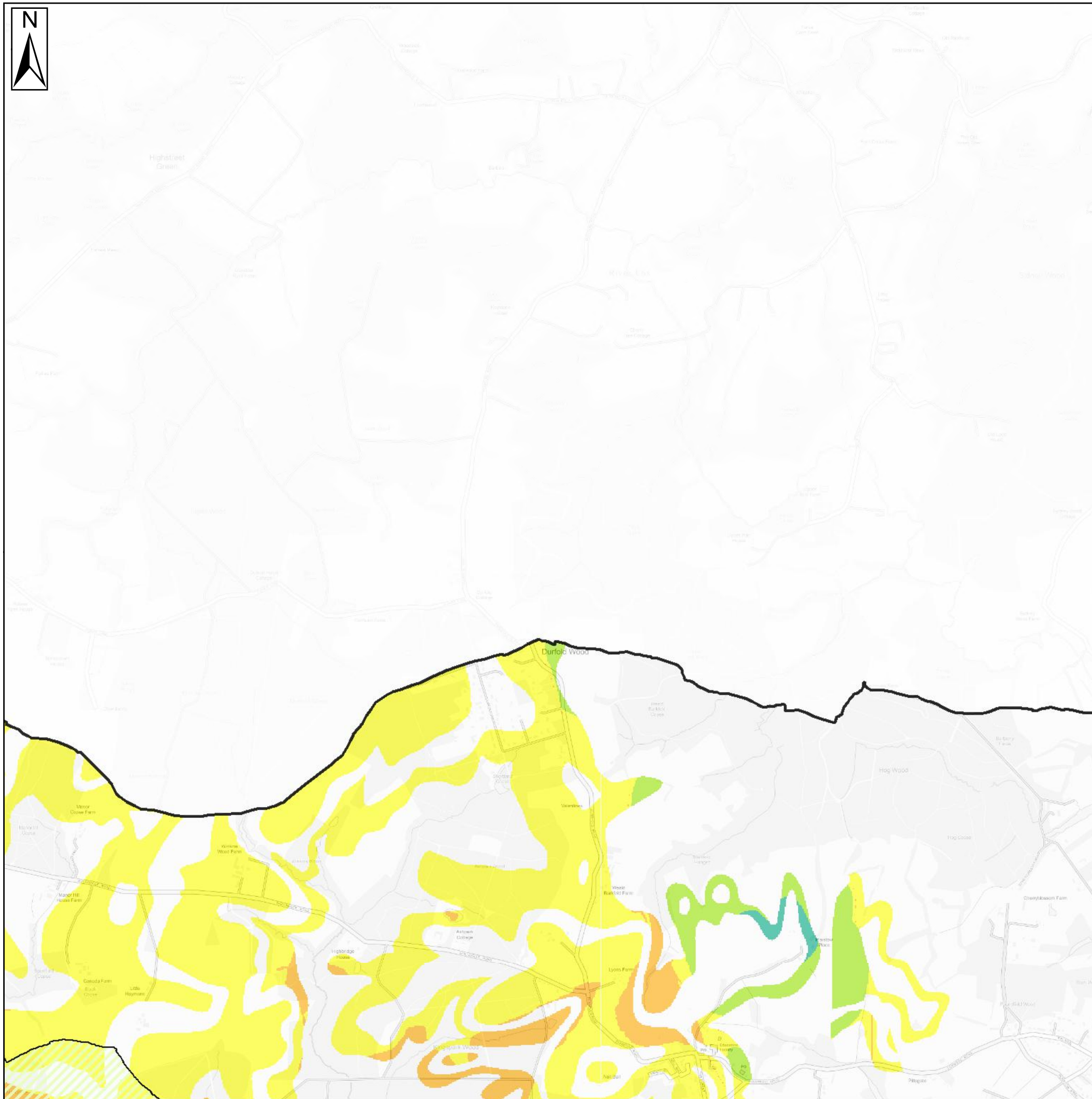


Contains Ordnance Survey data © Crown copyright and database right 2018.

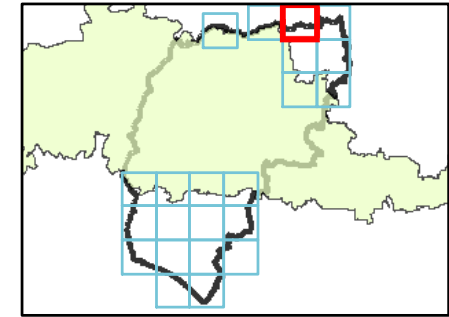
## CHICHESTER DISTRICT COUNCIL SFRA: APPENDIX G - GROUNDWATER

This document is the property of Jeremy Benn Associates Ltd. It shall not be reproduced in whole or in part, nor disclosed to a third party, without the permission of Jeremy Benn





### Key Plan



### Legend

- Chichester District
- South Downs National Park


### JBA Groundwater Map

#### Depth

- No risk
- Groundwater levels are at least 5m below the ground surface
- Groundwater levels are between 0.5m and 5m below the ground surface
- Groundwater levels are between 0.025m and 0.5m below the ground surface
- Groundwater levels are either at or very near (within 0.025m of) the ground surface

### Notes

JBA has developed a range of Groundwater Flood Map products at national scale. It should be noted that the JBA Groundwater Flood Map is suitable for general broad-scale assessment of the groundwater flood hazard in an area, but is not explicitly designed for the assessment of flood hazard at the scale of a single property. In high risk areas a site-specific risk assessment for groundwater flooding is recommended to fully inform on the likelihood of flooding.

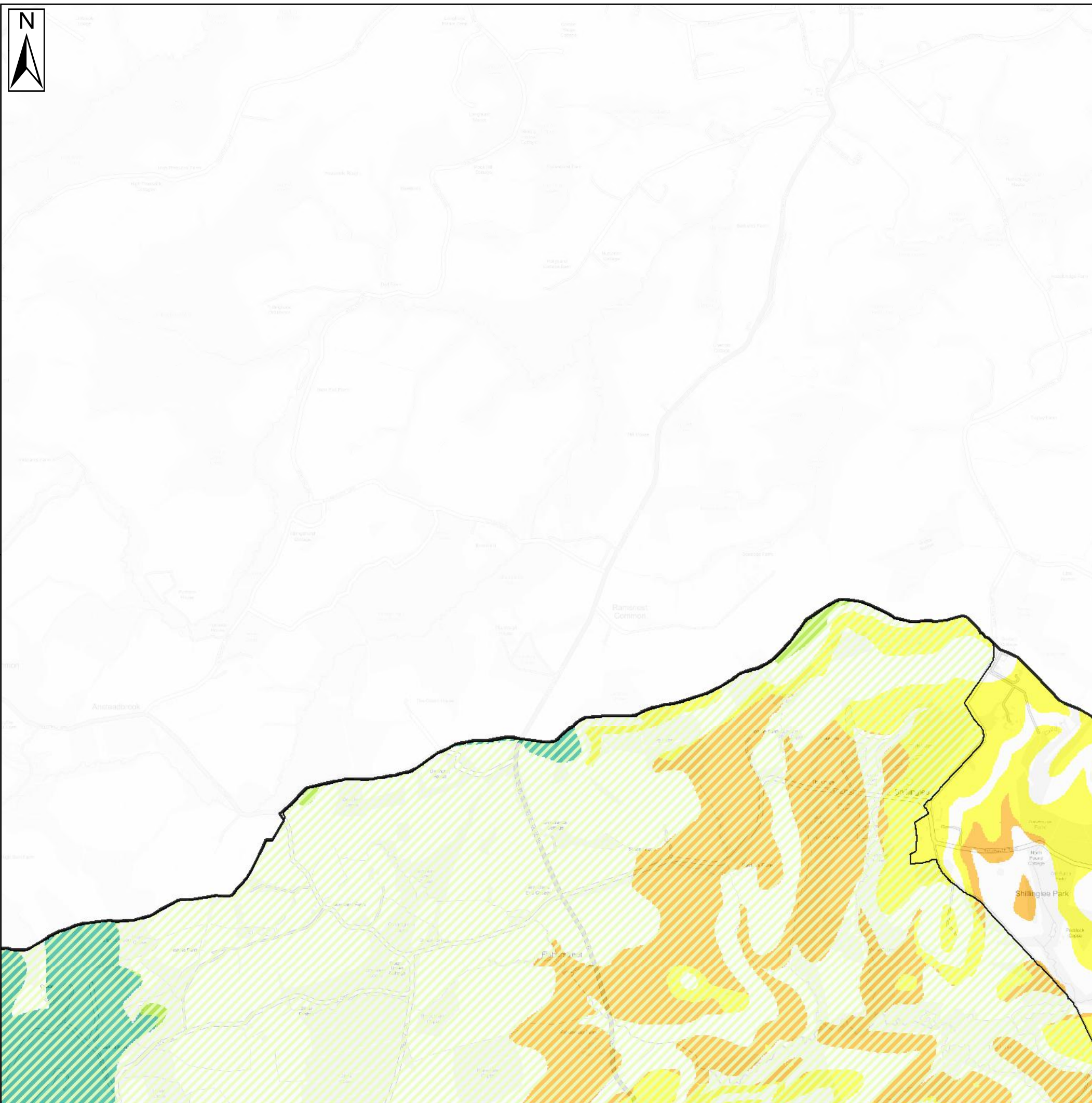


## CHICHESTER DISTRICT COUNCIL

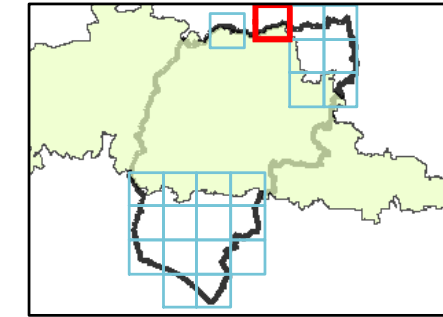
### SFRA: APPENDIX G - GROUNDWATER

This document is the property of Jeremy Benn Associates Ltd. It shall not be reproduced in whole or in part, nor disclosed to a third party, without the permission of Jeremy Benn





### Key Plan



### Legend

- Chichester District
- South Downs National Park

### JBA Groundwater Map

#### Depth

- No risk
- Groundwater levels are at least 5m below the ground surface
- Groundwater levels are between 0.5m and 5m below the ground surface
- Groundwater levels are between 0.025m and 0.5m below the ground surface
- Groundwater levels are either at or very near (within 0.025m of) the ground surface

### Notes

JBA has developed a range of Groundwater Flood Map products at national scale. It should be noted that the JBA Groundwater Flood Map is suitable for general broad-scale assessment of the groundwater flood hazard in an area, but is not explicitly designed for the assessment of flood hazard at the scale of a single property. In high risk areas a site-specific risk assessment for groundwater flooding is recommended to fully inform on the likelihood of flooding.

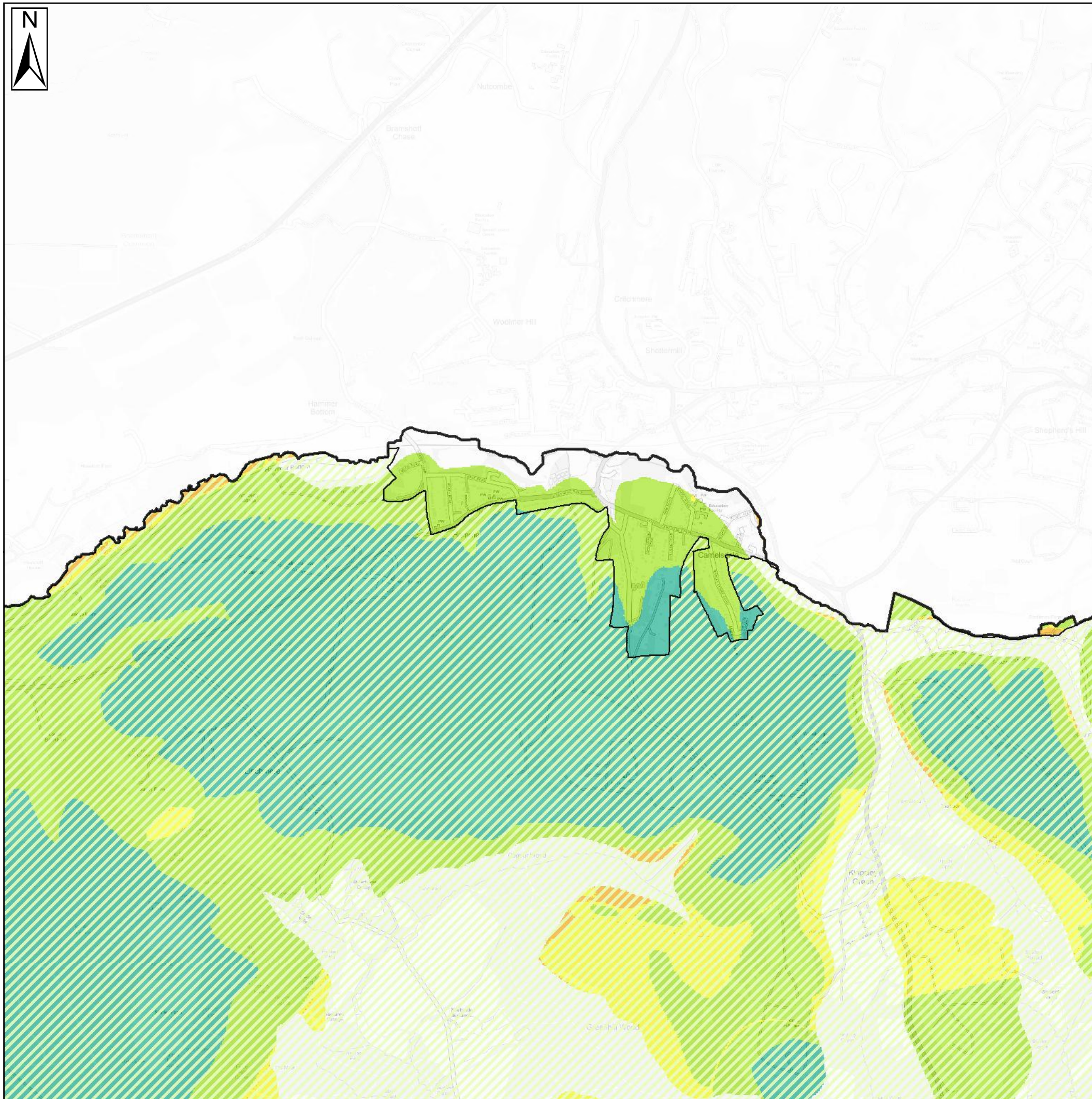


## CHICHESTER DISTRICT COUNCIL

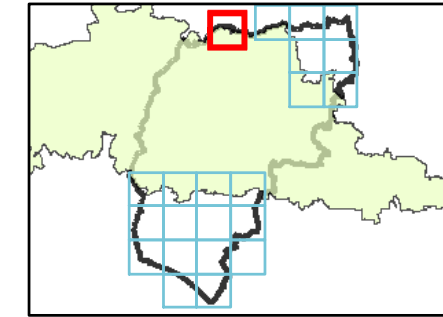
### SFRA: APPENDIX G - GROUNDWATER

This document is the property of Jeremy Benn Associates Ltd. It shall not be reproduced in whole or in part, nor disclosed to a third party, without the permission of Jeremy Benn





### Key Plan



### Legend

- Chichester District
- South Downs National Park

### JBA Groundwater Map

#### Depth

- No risk
- Groundwater levels are at least 5m below the ground surface
- Groundwater levels are between 0.5m and 5m below the ground surface
- Groundwater levels are between 0.025m and 0.5m below the ground surface
- Groundwater levels are either at or very near (within 0.025m of) the ground surface

### Notes

JBA has developed a range of Groundwater Flood Map products at national scale. It should be noted that the JBA Groundwater Flood Map is suitable for general broad-scale assessment of the groundwater flood hazard in an area, but is not explicitly designed for the assessment of flood hazard at the scale of a single property. In high risk areas a site-specific risk assessment for groundwater flooding is recommended to fully inform on the likelihood of flooding.



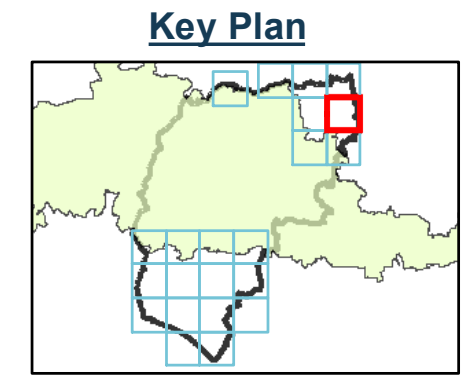
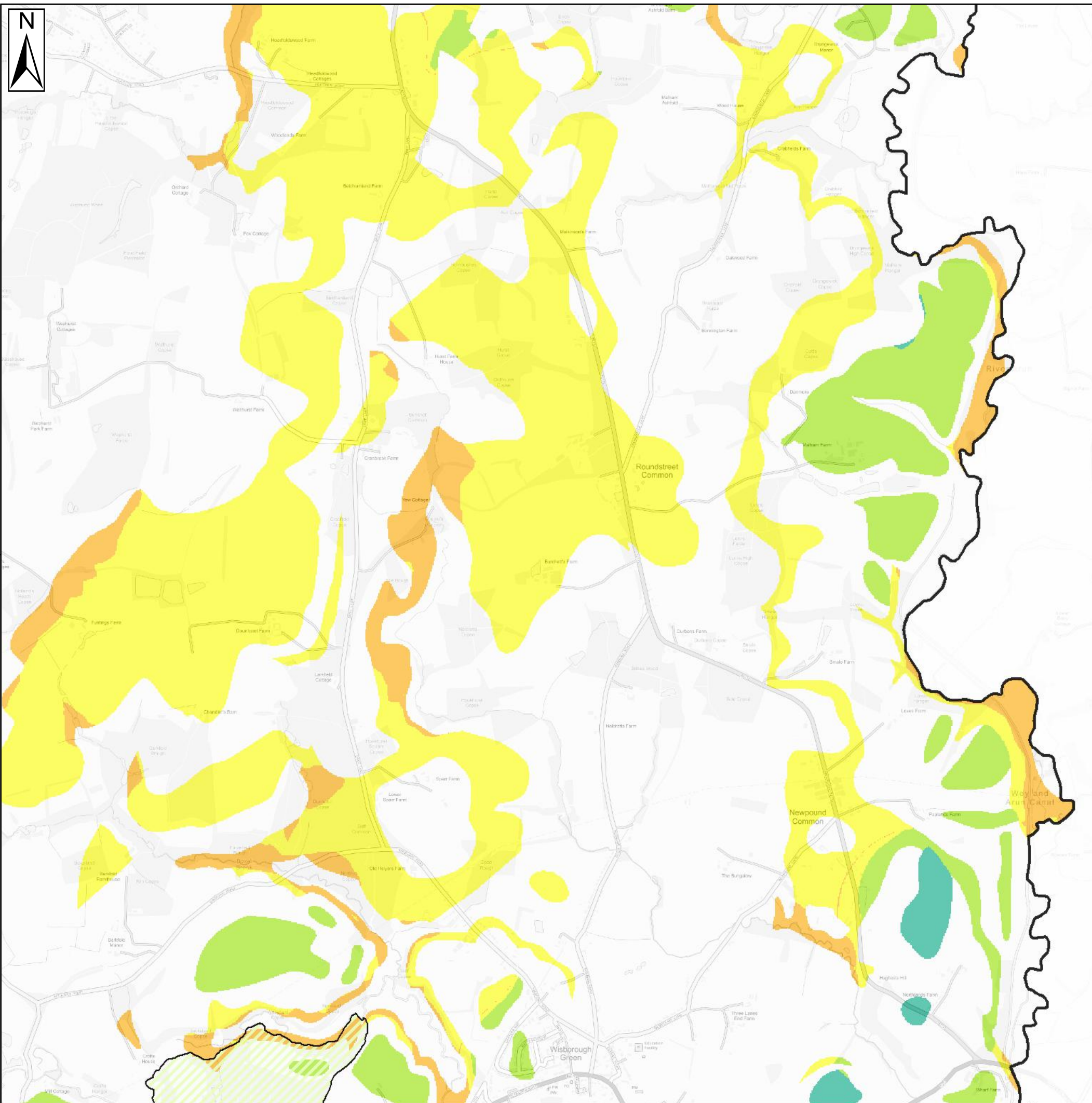
Contains Ordnance Survey data © Crown copyright and database right 2018.

## CHICHESTER DISTRICT COUNCIL

### SFRA: APPENDIX G - GROUNDWATER

This document is the property of Jeremy Benn Associates Ltd. It shall not be reproduced in whole or in part, nor disclosed to a third party, without the permission of Jeremy Benn





### Legend

- Chichester District
- South Downs National Park

#### JBA Groundwater Map

##### Depth

- No risk
- Groundwater levels are at least 5m below the ground surface
- Groundwater levels are between 0.5m and 5m below the ground surface
- Groundwater levels are between 0.025m and 0.5m below the ground surface
- Groundwater levels are either at or very near (within 0.025m of) the ground surface

### Notes

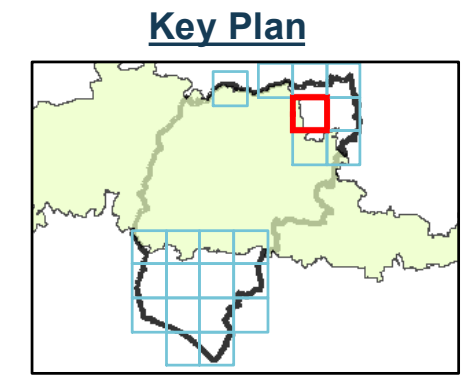
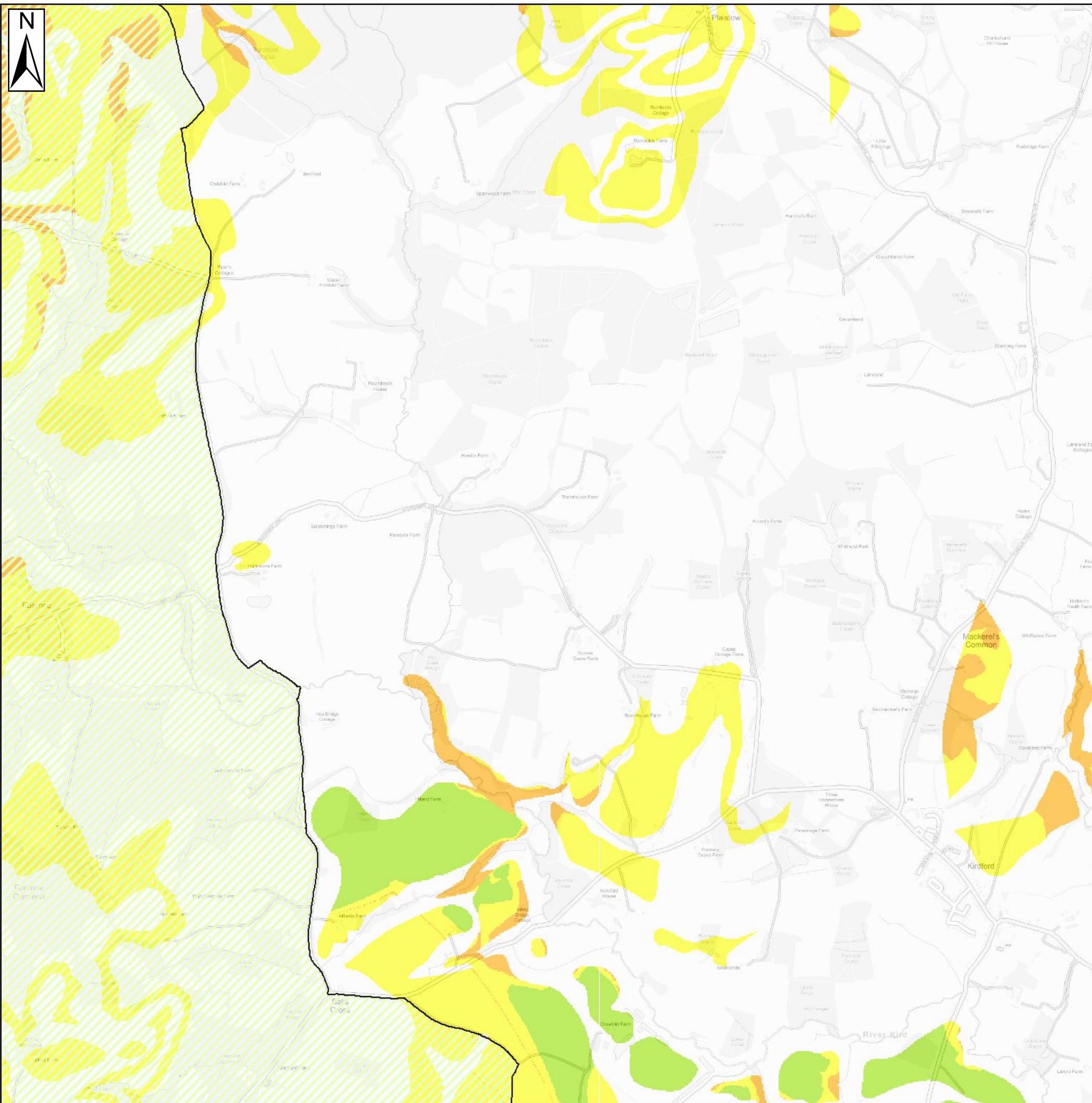
JBA has developed a range of Groundwater Flood Map products at national scale. It should be noted that the JBA Groundwater Flood Map is suitable for general broad-scale assessment of the groundwater flood hazard in an area, but is not explicitly designed for the assessment of flood hazard at the scale of a single property. In high risk areas a site-specific risk assessment for groundwater flooding is recommended to fully inform on the likelihood of flooding.



## CHICHESTER DISTRICT COUNCIL

### SFRA: APPENDIX G - GROUNDWATER

This document is the property of Jeremy Benn Associates Ltd. It shall not be reproduced in whole or in part, nor disclosed to a third party, without the permission of Jeremy Benn



**Legend**

Chichester District  
 South Downs National Park

**JBA Groundwater Map**

**Depth**

- No risk
- Groundwater levels are at least 5m below the ground surface
- Groundwater levels are between 0.5m and 5m below the ground surface
- Groundwater levels are between 0.025m and 0.5m below the ground surface
- Groundwater levels are either at or very near (within 0.025m of) the ground surface

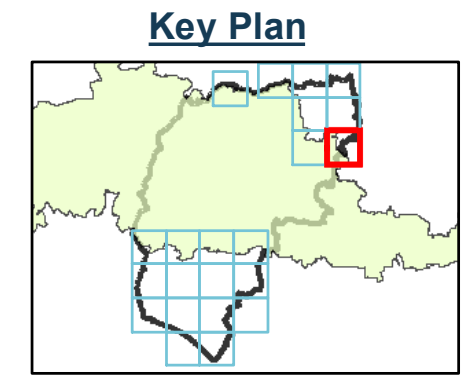
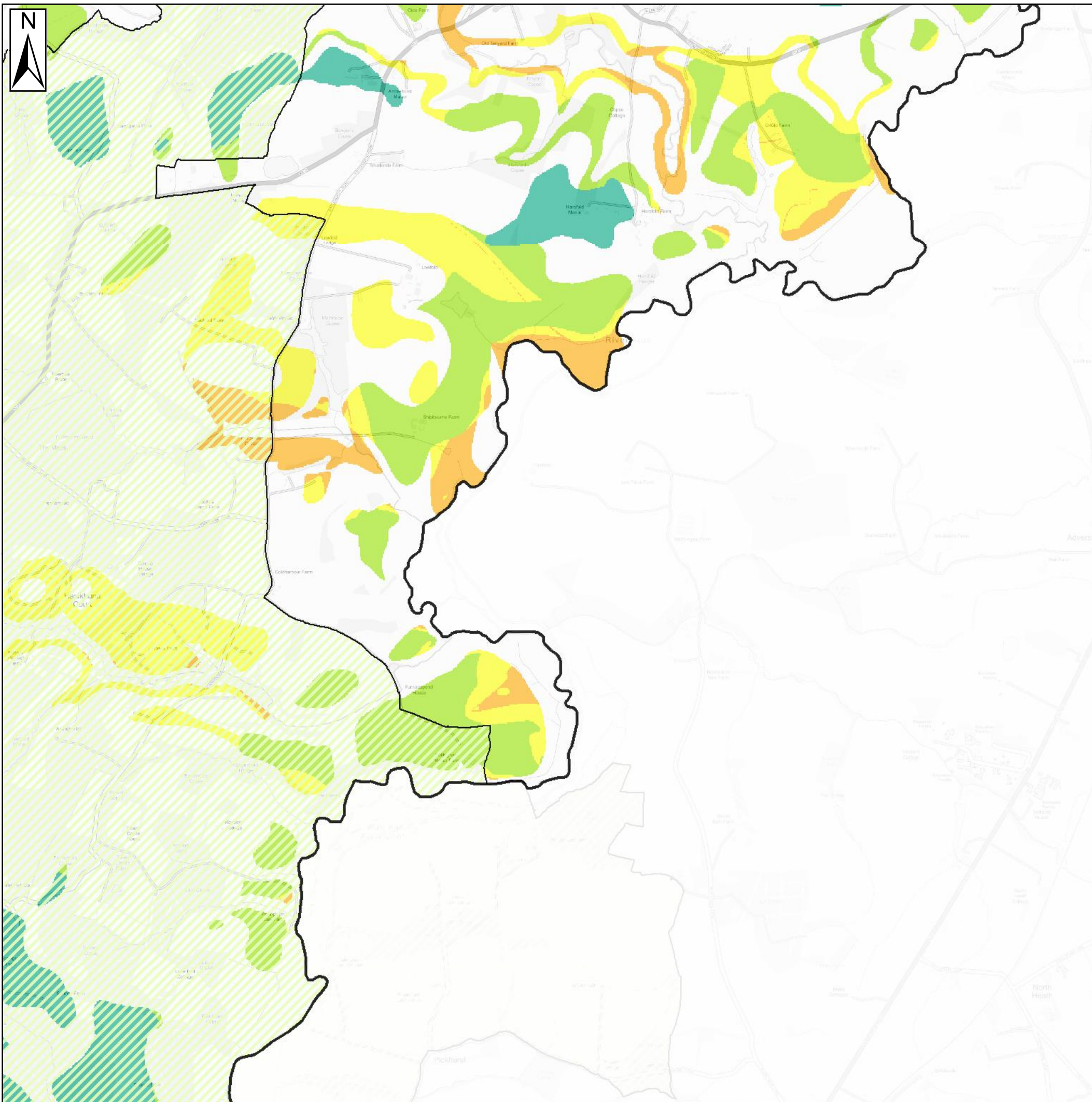
**Notes**

JBA has developed a range of Groundwater Flood Map products at national scale. It should be noted that the JBA Groundwater Flood Map is suitable for general broad-scale assessment of the groundwater flood hazard in an area, but is not explicitly designed for the assessment of flood hazard at the scale of a single property. In high risk areas a site-specific risk assessment for groundwater flooding is recommended to fully inform on the likelihood of flooding.



**CHICHESTER DISTRICT COUNCIL**  
**SFRA: APPENDIX G - GROUNDWATER**

This document is the property of Jeremy Benn Associates Ltd. It shall not be reproduced in whole or in part, nor disclosed to a third party, without the permission of Jeremy Benn



**Legend**

- Chichester District
- South Downs National Park
- JBA Groundwater Map**
- Depth**
- No risk
- Groundwater levels are at least 5m below the ground surface
- Groundwater levels are between 0.5m and 5m below the ground surface
- Groundwater levels are between 0.025m and 0.5m below the ground surface
- Groundwater levels are either at or very near (within 0.025m of) the ground surface

**Notes**

JBA has developed a range of Groundwater Flood Map products at national scale. It should be noted that the JBA Groundwater Flood Map is suitable for general broad-scale assessment of the groundwater flood hazard in an area, but is not explicitly designed for the assessment of flood hazard at the scale of a single property. In high risk areas a site-specific risk assessment for groundwater flooding is recommended to fully inform on the likelihood of flooding.

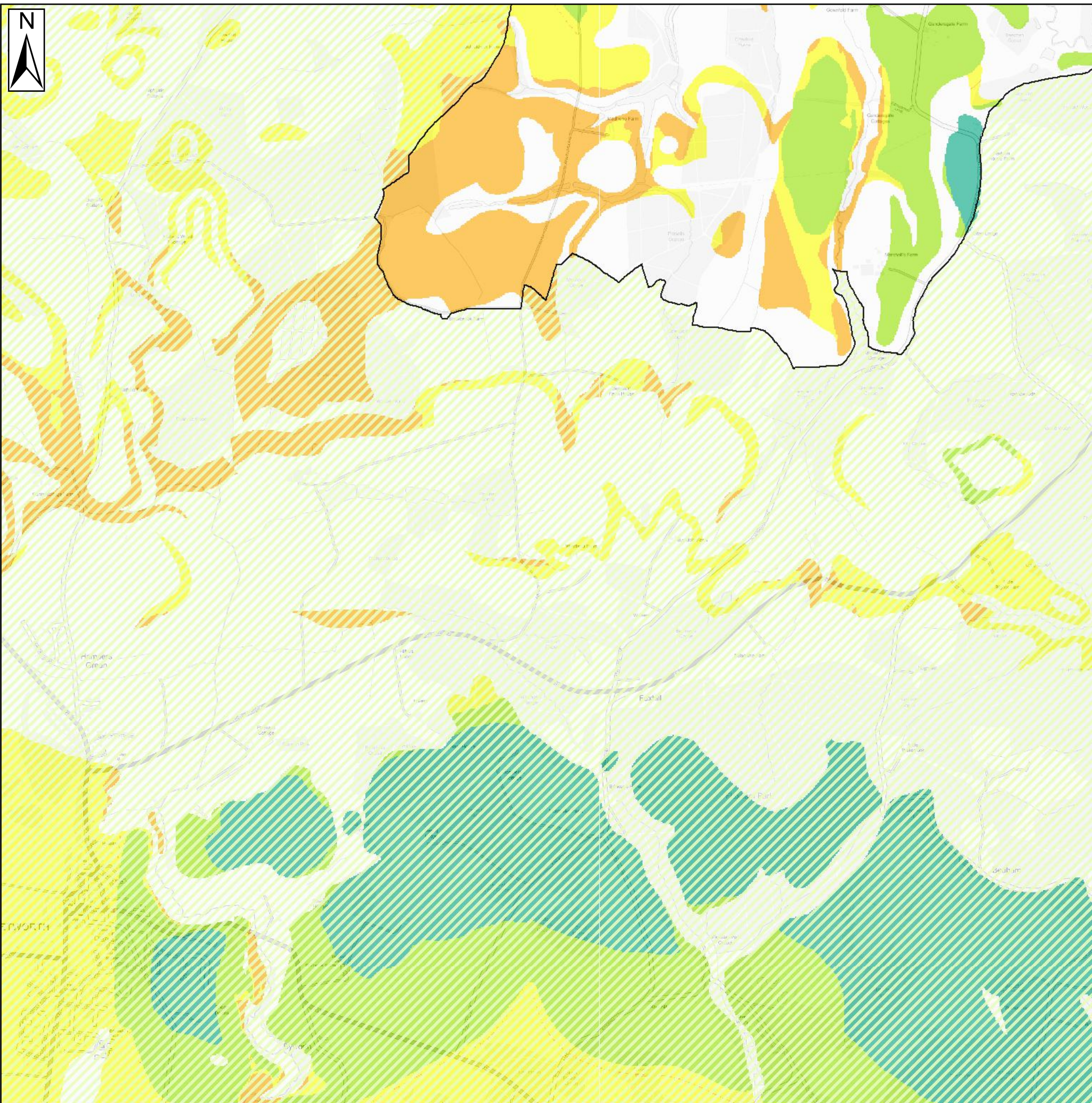


**CHICHESTER DISTRICT COUNCIL**  
**SFRA: APPENDIX G - GROUNDWATER**

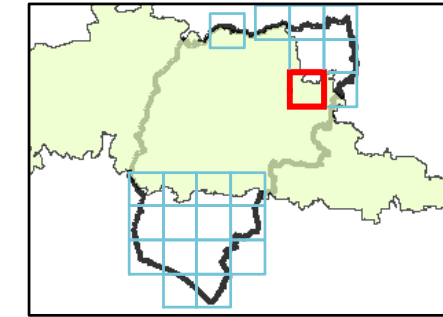
This document is the property of Jeremy Benn Associates Ltd. It shall not be reproduced in whole or in part, nor disclosed to a third party, without the permission of Jeremy Benn







**Key Plan**



**Legend**

- Chichester District
- South Downs National Park

**JBA Groundwater Map**

**Depth**

- No risk
- Groundwater levels are at least 5m below the ground surface
- Groundwater levels are between 0.5m and 5m below the ground surface
- Groundwater levels are between 0.025m and 0.5m below the ground surface
- Groundwater levels are either at or very near (within 0.025m of) the ground surface

**Notes**

JBA has developed a range of Groundwater Flood Map products at national scale. It should be noted that the JBA Groundwater Flood Map is suitable for general broad-scale assessment of the groundwater flood hazard in an area, but is not explicitly designed for the assessment of flood hazard at the scale of a single property. In high risk areas a site-specific risk assessment for groundwater flooding is recommended to fully inform on the likelihood of flooding.

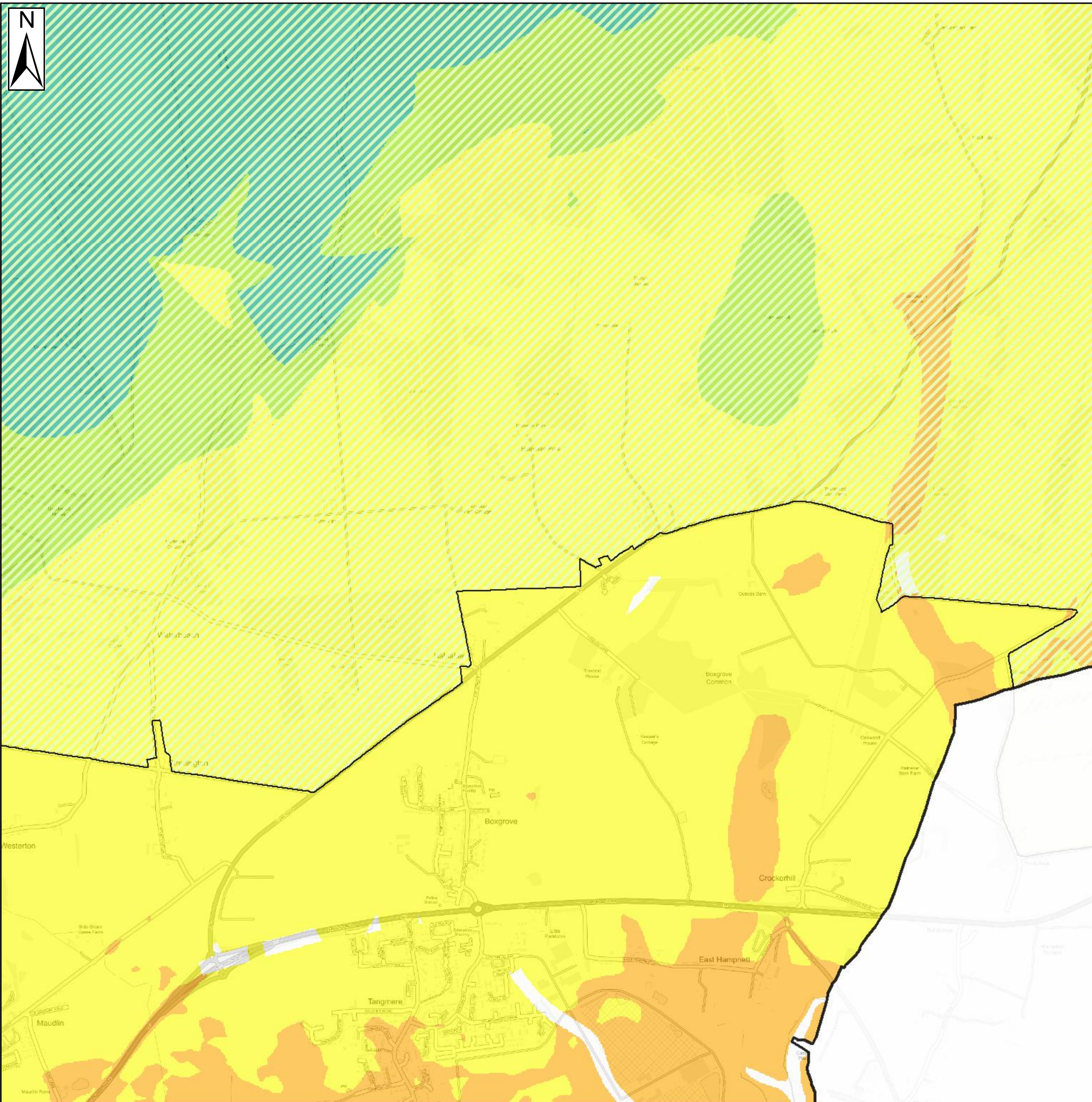


Contains Ordnance Survey data © Crown copyright and database right 2018.

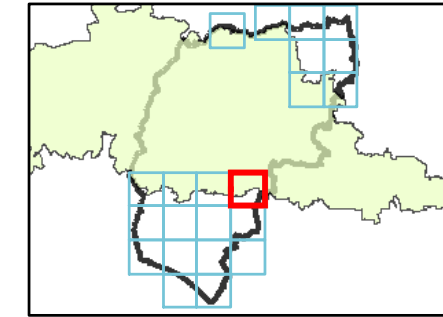
**CHICHESTER DISTRICT COUNCIL  
SFRA: APPENDIX G - GROUNDWATER**

This document is the property of Jeremy Benn Associates Ltd. It shall not be reproduced in whole or in part, nor disclosed to a third party, without the permission of Jeremy Benn





**Key Plan**



**Legend**

- Chichester District
- South Downs National Park

**JBA Groundwater Map**

**Depth**

- No risk
- Groundwater levels are at least 5m below the ground surface
- Groundwater levels are between 0.5m and 5m below the ground surface
- Groundwater levels are between 0.025m and 0.5m below the ground surface
- Groundwater levels are either at or very near (within 0.025m of) the ground surface

**Notes**

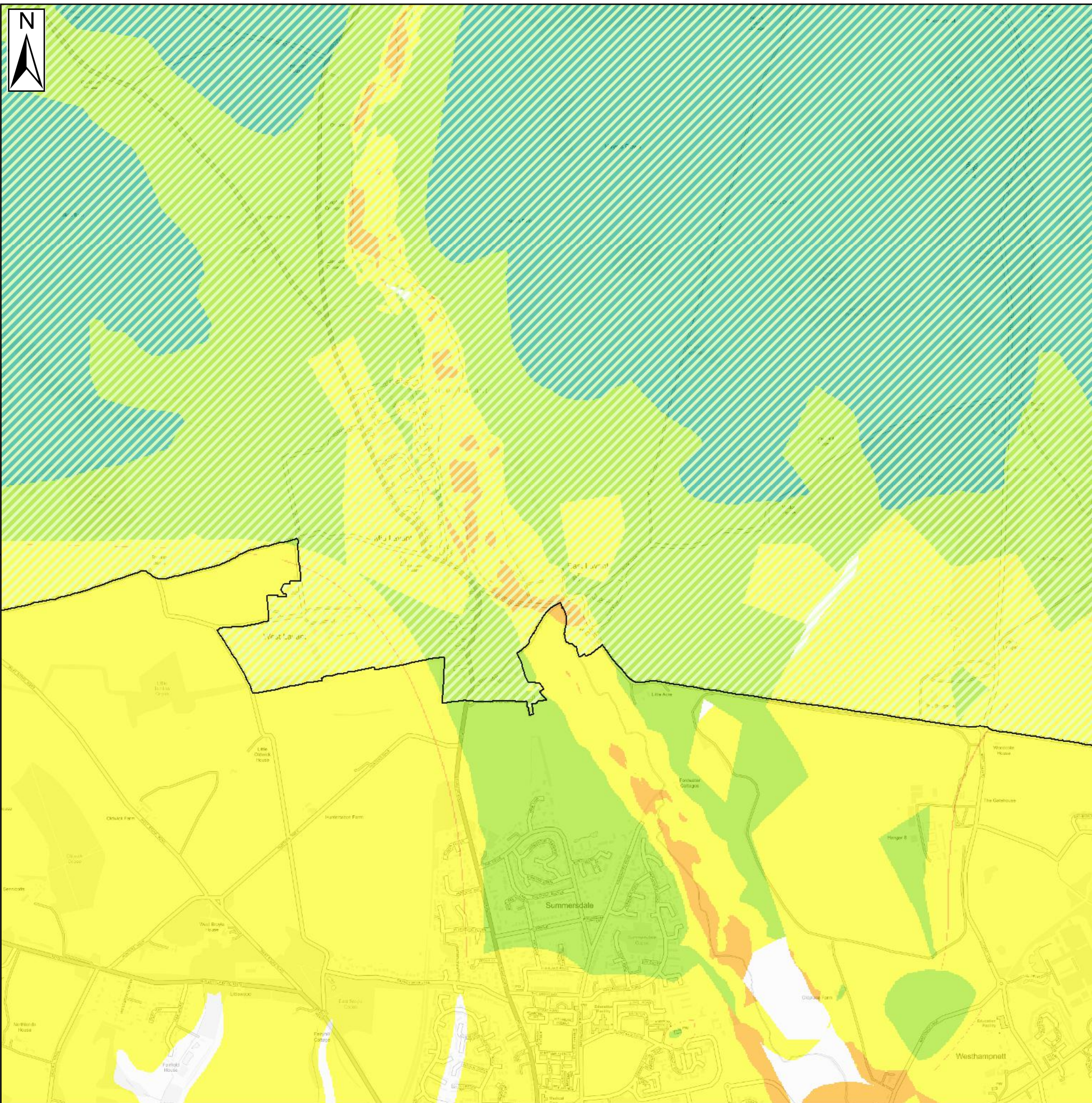
JBA has developed a range of Groundwater Flood Map products at national scale. It should be noted that the JBA Groundwater Flood Map is suitable for general broad-scale assessment of the groundwater flood hazard in an area, but is not explicitly designed for the assessment of flood hazard at the scale of a single property. In high risk areas a site-specific risk assessment for groundwater flooding is recommended to fully inform on the likelihood of flooding.



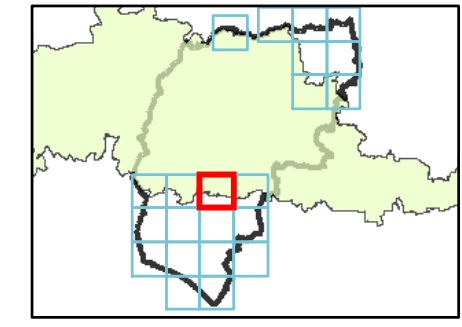
**CHICHESTER DISTRICT COUNCIL**  
SFRA: APPENDIX G - GROUNDWATER

This document is the property of Jeremy Benn Associates Ltd. It shall not be reproduced in whole or in part, nor disclosed to a third party, without the permission of Jeremy Benn





**Key Plan**



**Legend**

Chichester District

South Downs National Park

**JBA Groundwater Map**

**Depth**

- No risk
- Groundwater levels are at least 5m below the ground surface
- Groundwater levels are between 0.5m and 5m below the ground surface
- Groundwater levels are between 0.025m and 0.5m below the ground surface
- Groundwater levels are either at or very near (within 0.025m of) the ground surface

**Notes**

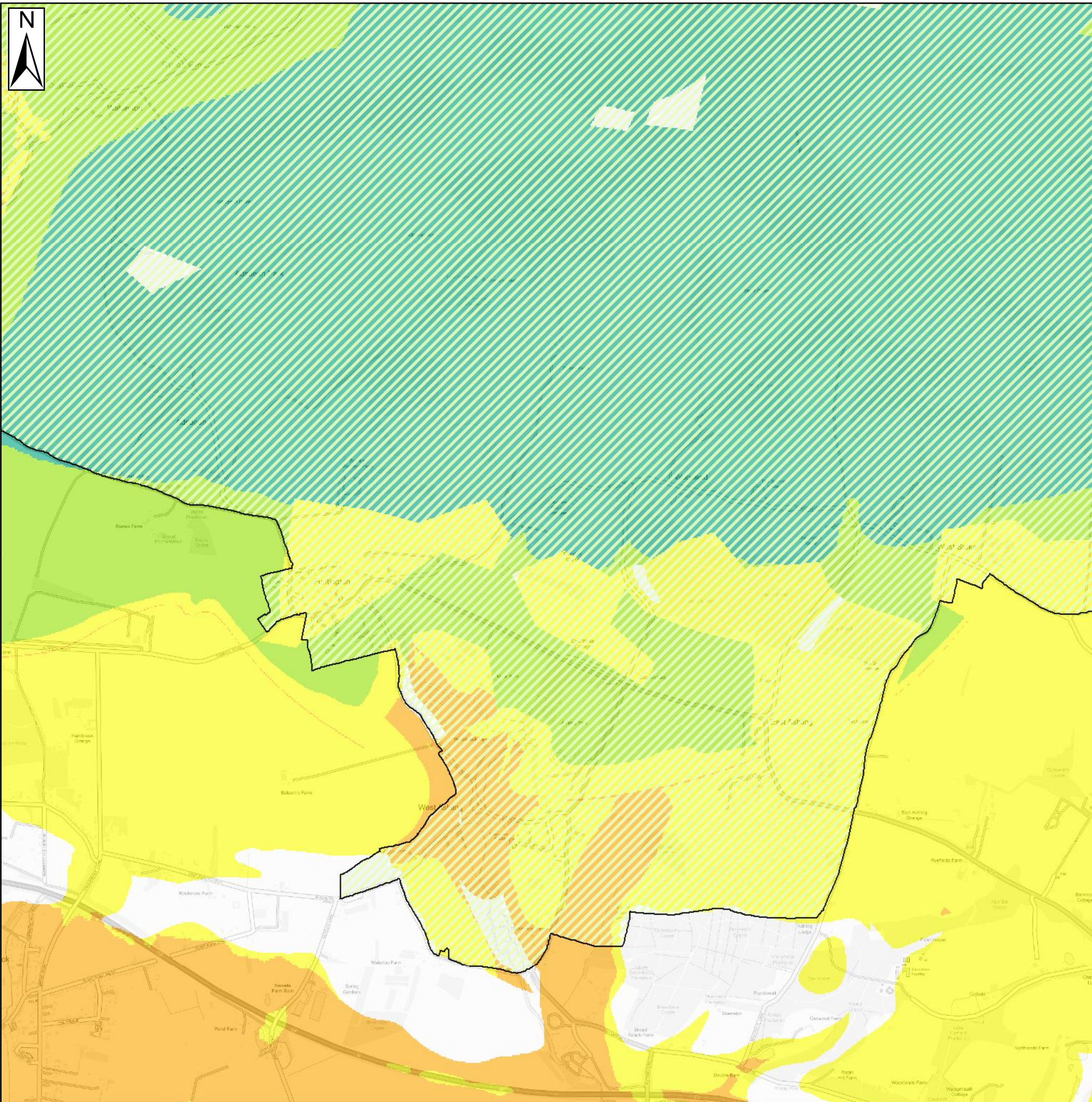
JBA has developed a range of Groundwater Flood Map products at national scale. It should be noted that the JBA Groundwater Flood Map is suitable for general broad-scale assessment of the groundwater flood hazard in an area, but is not explicitly designed for the assessment of flood hazard at the scale of a single property. In high risk areas a site-specific risk assessment for groundwater flooding is recommended to fully inform on the likelihood of flooding.



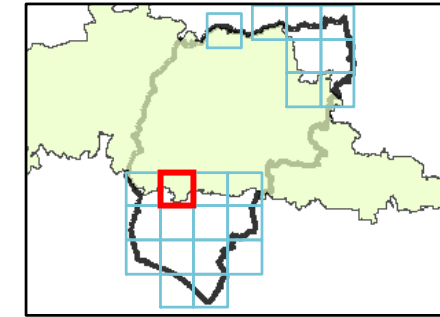
**CHICHESTER DISTRICT COUNCIL**  
SFRA: APPENDIX G - GROUNDWATER

This document is the property of Jeremy Benn Associates Ltd. It shall not be reproduced in whole or in part, nor disclosed to a third party, without the permission of Jeremy Benn





**Key Plan**



**Legend**

- Chichester District
- South Downs National Park

**JBA Groundwater Map**

**Depth**

- No risk
- Groundwater levels are at least 5m below the ground surface
- Groundwater levels are between 0.5m and 5m below the ground surface
- Groundwater levels are between 0.025m and 0.5m below the ground surface
- Groundwater levels are either at or very near (within 0.025m of) the ground surface

**Notes**

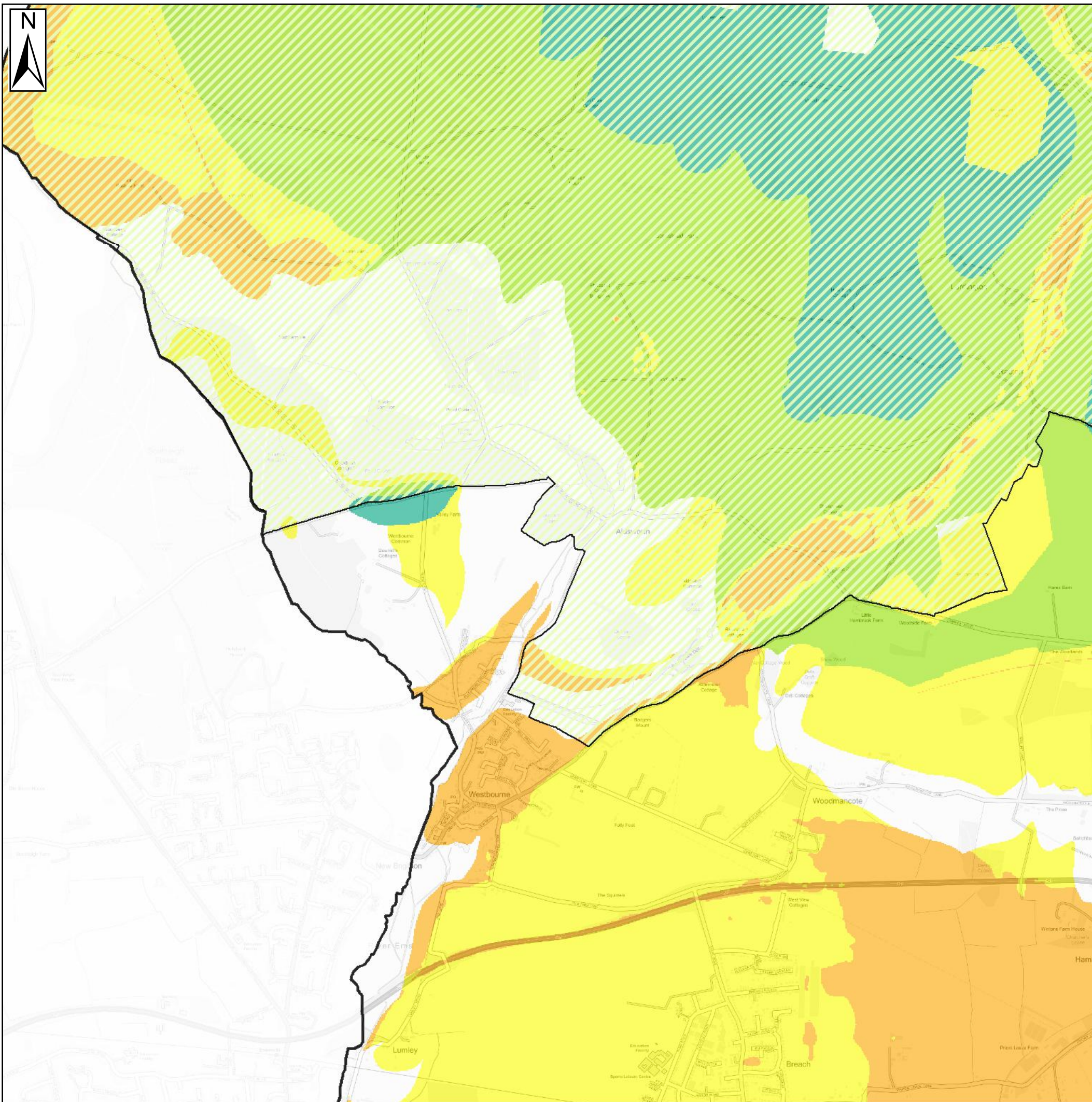
JBA has developed a range of Groundwater Flood Map products at national scale. It should be noted that the JBA Groundwater Flood Map is suitable for general broad-scale assessment of the groundwater flood hazard in an area, but is not explicitly designed for the assessment of flood hazard at the scale of a single property. In high risk areas a site-specific risk assessment for groundwater flooding is recommended to fully inform on the likelihood of flooding.



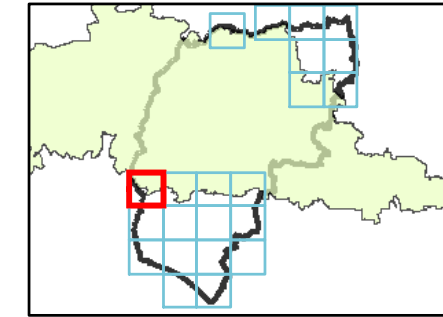
**CHICHESTER DISTRICT COUNCIL  
SFRA: APPENDIX G - GROUNDWATER**

This document is the property of Jeremy Benn Associates Ltd. It shall not be reproduced in whole or in part, nor disclosed to a third party, without the permission of Jeremy Benn





**Key Plan**



**Legend**

- Chichester District
- South Downs National Park
- JBA Groundwater Map**
- Depth**
- No risk
- Groundwater levels are at least 5m below the ground surface
- Groundwater levels are between 0.5m and 5m below the ground surface
- Groundwater levels are between 0.025m and 0.5m below the ground surface
- Groundwater levels are either at or very near (within 0.025m of) the ground surface

**Notes**

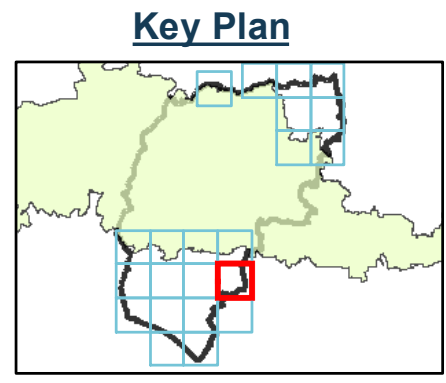
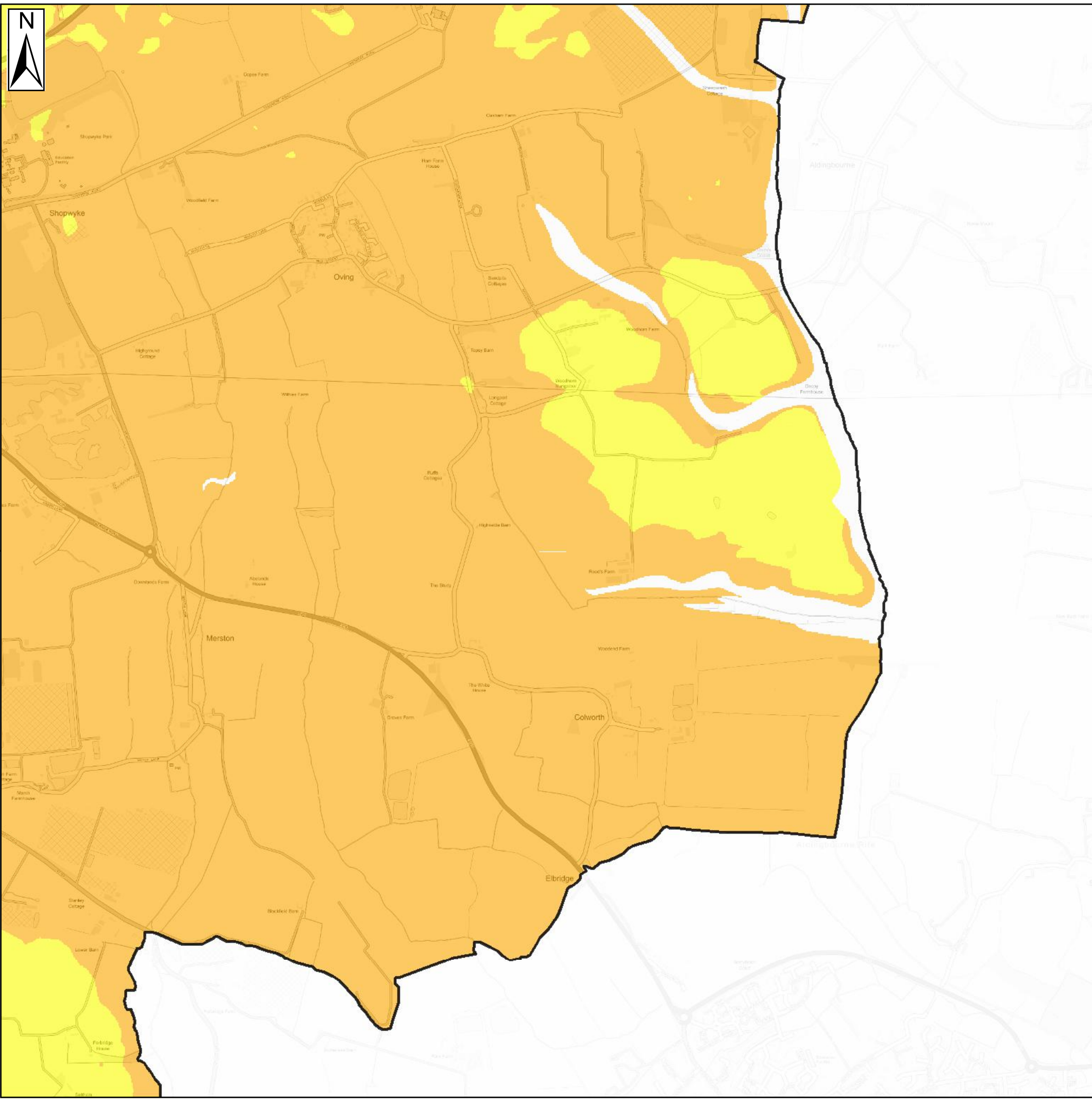
JBA has developed a range of Groundwater Flood Map products at national scale. It should be noted that the JBA Groundwater Flood Map is suitable for general broad-scale assessment of the groundwater flood hazard in an area, but is not explicitly designed for the assessment of flood hazard at the scale of a single property. In high risk areas a site-specific risk assessment for groundwater flooding is recommended to fully inform on the likelihood of flooding.



**CHICHESTER DISTRICT COUNCIL**  
SFRA: APPENDIX G - GROUNDWATER

This document is the property of Jeremy Benn Associates Ltd. It shall not be reproduced in whole or in part, nor disclosed to a third party, without the permission of Jeremy Benn





**Legend**

- Chichester District
- South Downs National Park
- JBA Groundwater Map**
- Depth**
- No risk
- Groundwater levels are at least 5m below the ground surface
- Groundwater levels are between 0.5m and 5m below the ground surface
- Groundwater levels are between 0.025m and 0.5m below the ground surface
- Groundwater levels are either at or very near (within 0.025m of) the ground surface

**Notes**

JBA has developed a range of Groundwater Flood Map products at national scale. It should be noted that the JBA Groundwater Flood Map is suitable for general broad-scale assessment of the groundwater flood hazard in an area, but is not explicitly designed for the assessment of flood hazard at the scale of a single property. In high risk areas a site-specific risk assessment for groundwater flooding is recommended to fully inform on the likelihood of flooding.

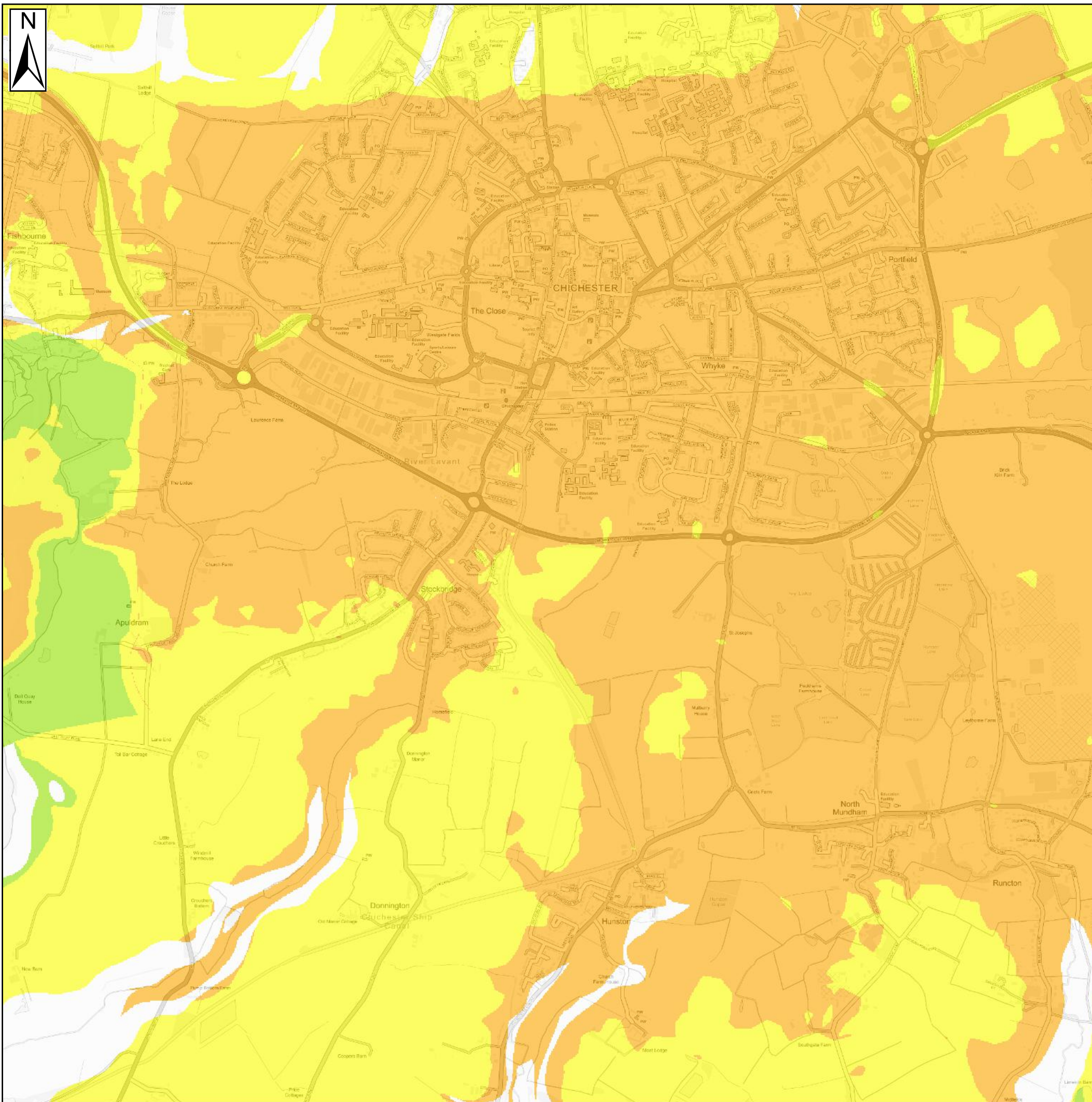


Contains Ordnance Survey data © Crown copyright and database right 2018.

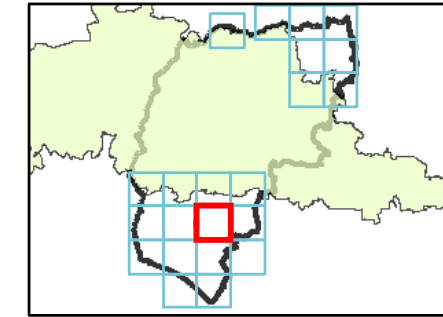
**CHICHESTER DISTRICT COUNCIL**  
SFRA: APPENDIX G - GROUNDWATER

This document is the property of Jeremy Benn Associates Ltd. It shall not be reproduced in whole or in part, nor disclosed to a third party, without the permission of Jeremy Benn





**Key Plan**



**Legend**

- Chichester District
- South Downs National Park

**JBA Groundwater Map**

**Depth**

- No risk
- Groundwater levels are at least 5m below the ground surface
- Groundwater levels are between 0.5m and 5m below the ground surface
- Groundwater levels are between 0.025m and 0.5m below the ground surface
- Groundwater levels are either at or very near (within 0.025m of) the ground surface

**Notes**

JBA has developed a range of Groundwater Flood Map products at national scale. It should be noted that the JBA Groundwater Flood Map is suitable for general broad-scale assessment of the groundwater flood hazard in an area, but is not explicitly designed for the assessment of flood hazard at the scale of a single property. In high risk areas a site-specific risk assessment for groundwater flooding is recommended to fully inform on the likelihood of flooding.

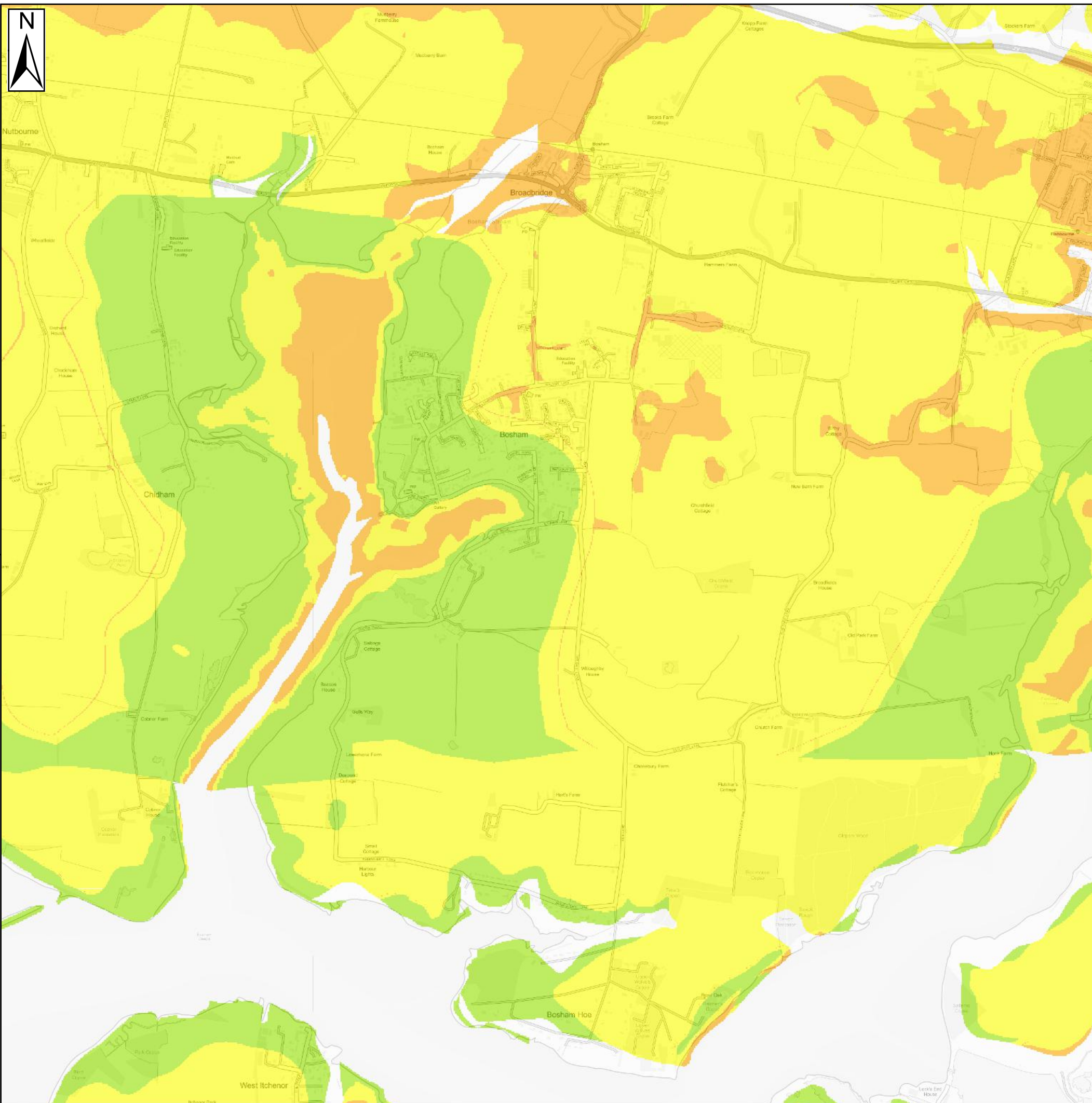


Contains Ordnance Survey data © Crown copyright and database right 2018.

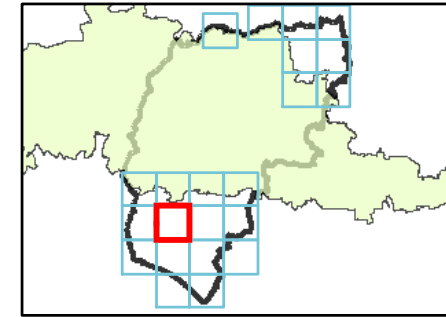
**CHICHESTER DISTRICT COUNCIL  
SFRA: APPENDIX G - GROUNDWATER**

This document is the property of Jeremy Benn Associates Ltd. It shall not be reproduced in whole or in part, nor disclosed to a third party, without the permission of Jeremy Benn





**Key Plan**



**Legend**

- Chichester District
- South Downs National Park

**JBA Groundwater Map**

**Depth**

- No risk
- Groundwater levels are at least 5m below the ground surface
- Groundwater levels are between 0.5m and 5m below the ground surface
- Groundwater levels are between 0.025m and 0.5m below the ground surface
- Groundwater levels are either at or very near (within 0.025m of) the ground surface

**Notes**

JBA has developed a range of Groundwater Flood Map products at national scale. It should be noted that the JBA Groundwater Flood Map is suitable for general broad-scale assessment of the groundwater flood hazard in an area, but is not explicitly designed for the assessment of flood hazard at the scale of a single property. In high risk areas a site-specific risk assessment for groundwater flooding is recommended to fully inform on the likelihood of flooding.



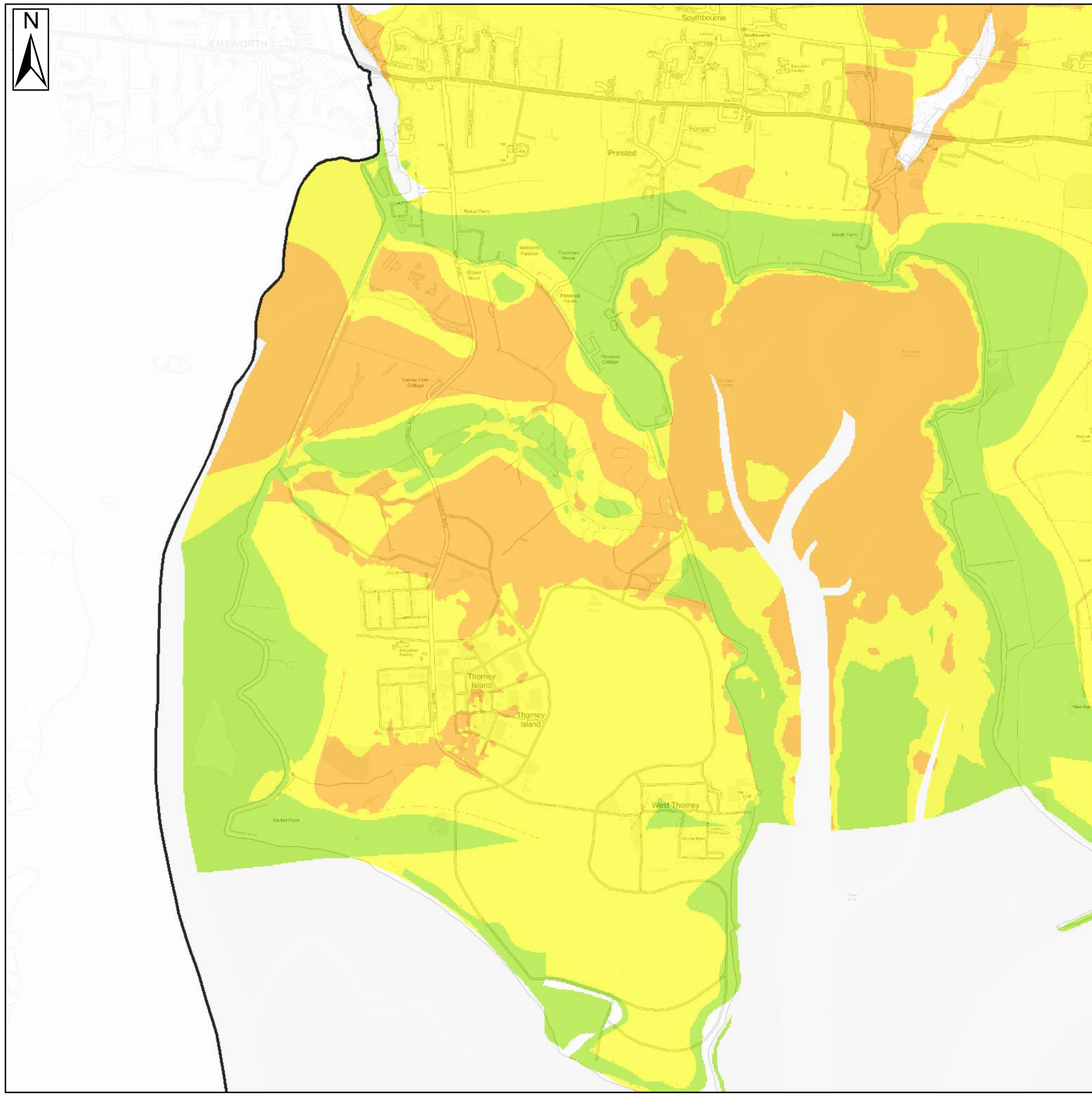
Contains Ordnance Survey data © Crown copyright and database right 2018.

**CHICHESTER DISTRICT COUNCIL**  
SFRA: APPENDIX G - GROUNDWATER

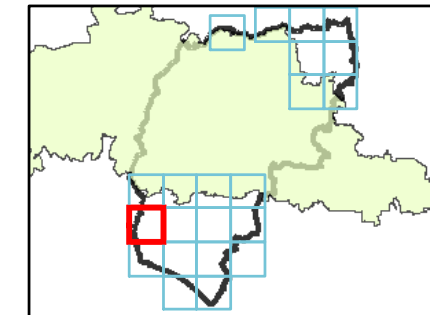
This document is the property of Jeremy Benn Associates Ltd. It shall not be reproduced in whole or in part, nor disclosed to a third party, without the permission of Jeremy Benn







### Key Plan








### Legend

-  Chichester District
-  South Downs National Park

### JBA Groundwater Map

#### Depth

-  No risk
-  Groundwater levels are at least 5m below the ground surface
-  Groundwater levels are between 0.5m and 5m below the ground surface
-  Groundwater levels are between 0.025m and 0.5m below the ground surface
-  Groundwater levels are either at or very near (within 0.025m of) the ground surface

### Notes

JBA has developed a range of Groundwater Flood Map products at national scale. It should be noted that the JBA Groundwater Flood Map is suitable for general broad-scale assessment of the groundwater flood hazard in an area, but is not explicitly designed for the assessment of flood hazard at the scale of a single property. In high risk areas a site-specific risk assessment for groundwater flooding is recommended to fully inform on the likelihood of flooding.



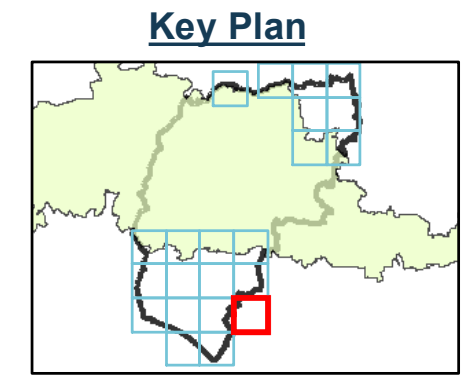
Contains Ordnance Survey data © Crown copyright and database right 2018.

## CHICHESTER DISTRICT COUNCIL

### SFRA: APPENDIX G - GROUNDWATER

This document is the property of Jeremy Benn Associates Ltd. It shall not be reproduced in whole or in part, nor disclosed to a third party, without the permission of Jeremy Benn





### Legend

- Chichester District
- South Downs National Park

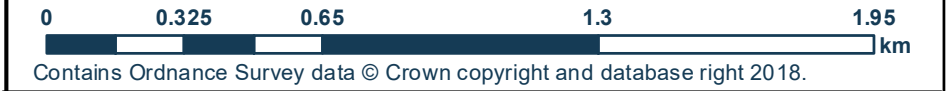
**JBA Groundwater Map**

**Depth**

- No risk
- Groundwater levels are at least 5m below the ground surface
- Groundwater levels are between 0.5m and 5m below the ground surface
- Groundwater levels are between 0.025m and 0.5m below the ground surface
- Groundwater levels are either at or very near (within 0.025m of) the ground surface

### Notes

JBA has developed a range of Groundwater Flood Map products at national scale. It should be noted that the JBA Groundwater Flood Map is suitable for general broad-scale assessment of the groundwater flood hazard in an area, but is not explicitly designed for the assessment of flood hazard at the scale of a single property. In high risk areas a site-specific risk assessment for groundwater flooding is recommended to fully inform on the likelihood of flooding.

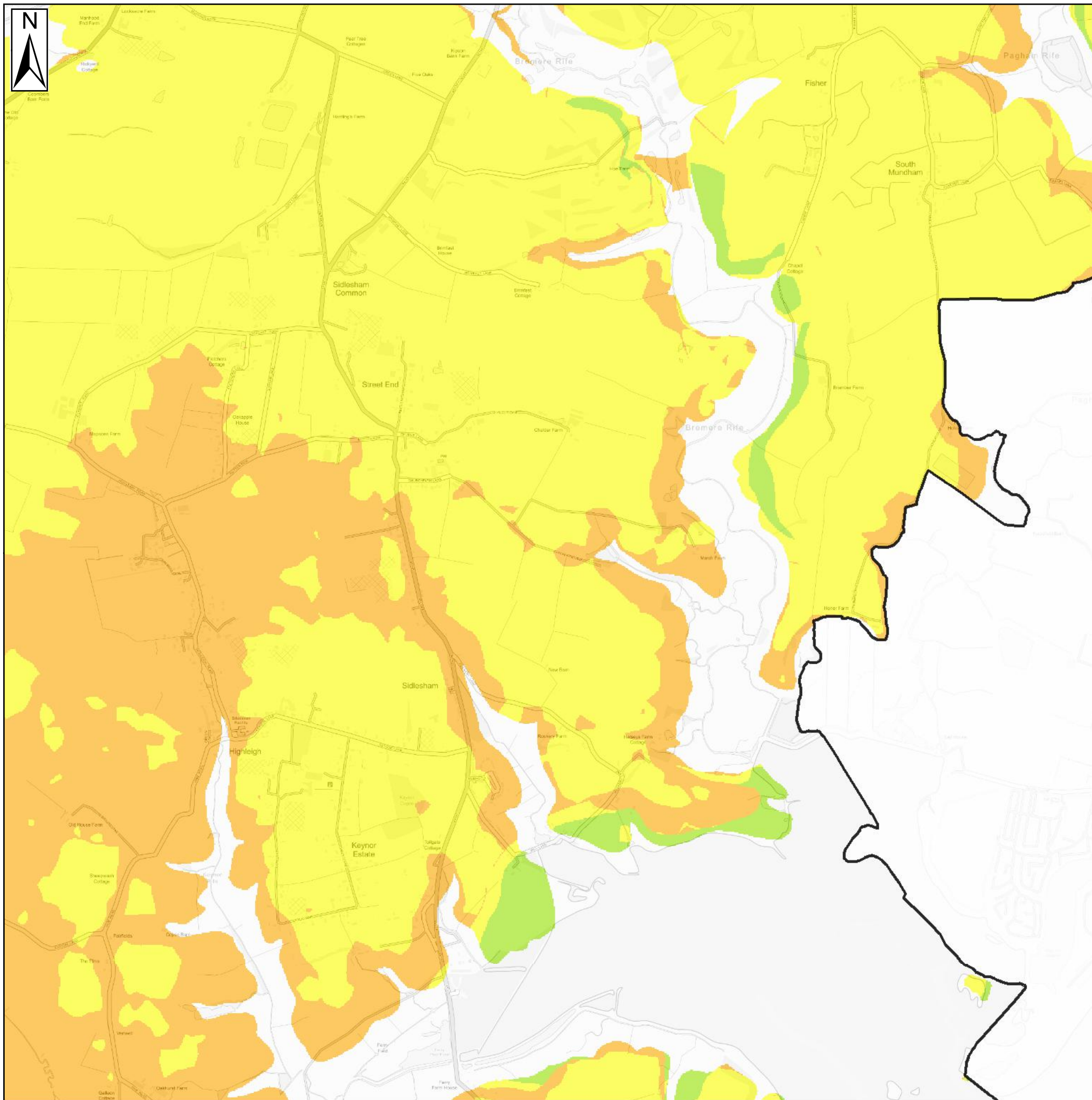


## CHICHESTER DISTRICT COUNCIL

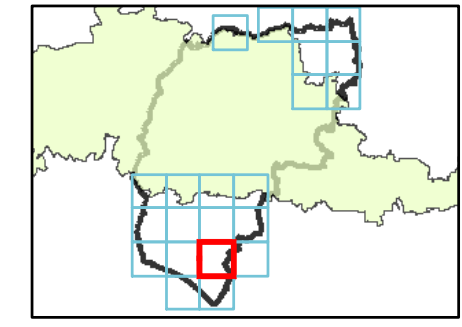
### SFRA: APPENDIX G - GROUNDWATER

This document is the property of Jeremy Benn Associates Ltd. It shall not be reproduced in whole or in part, nor disclosed to a third party, without the permission of Jeremy Benn





**Key Plan**



**Legend**

- Chichester District
- South Downs National Park

**JBA Groundwater Map**

**Depth**

- No risk
- Groundwater levels are at least 5m below the ground surface
- Groundwater levels are between 0.5m and 5m below the ground surface
- Groundwater levels are between 0.025m and 0.5m below the ground surface
- Groundwater levels are either at or very near (within 0.025m of) the ground surface

**Notes**

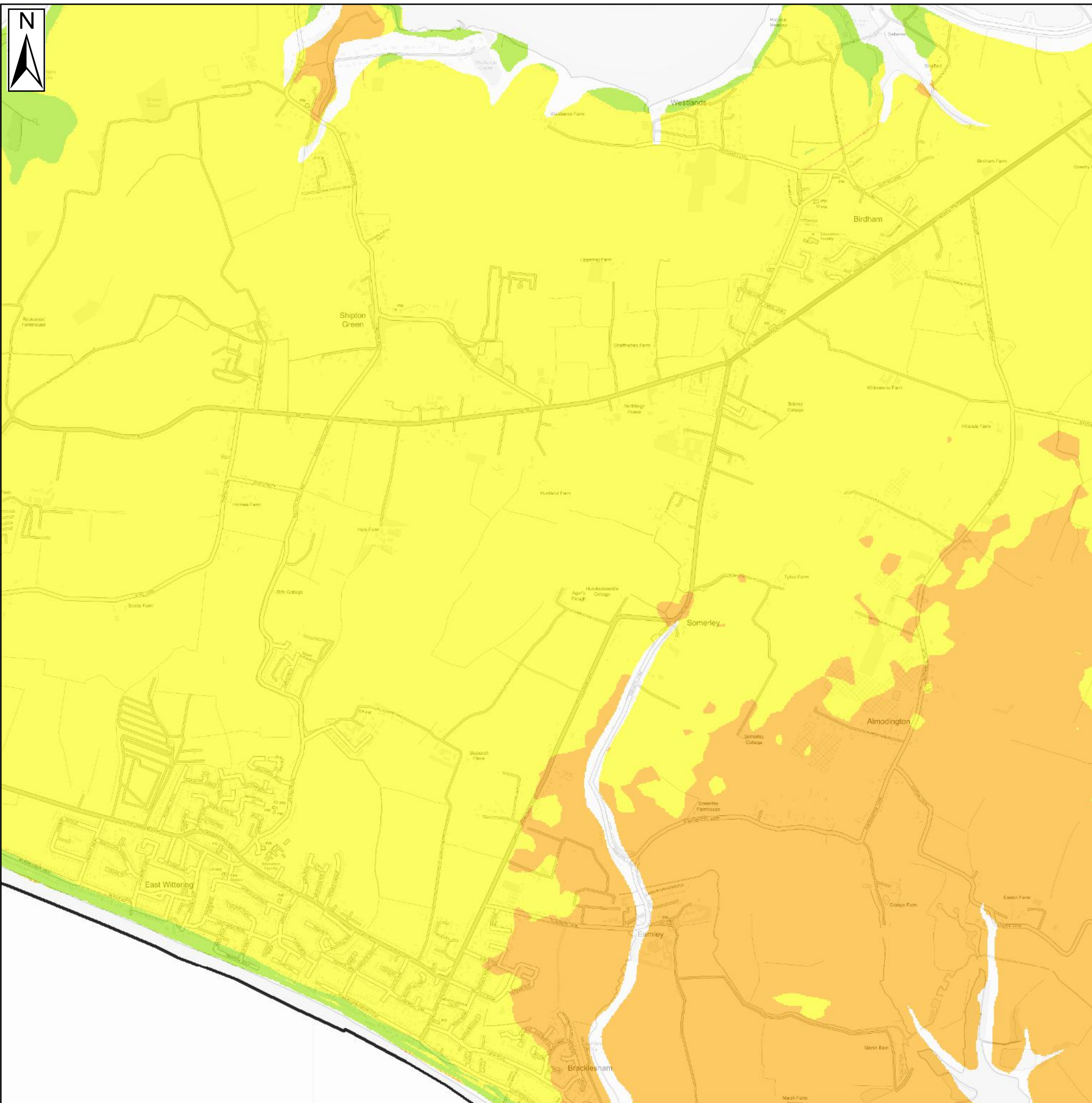
JBA has developed a range of Groundwater Flood Map products at national scale. It should be noted that the JBA Groundwater Flood Map is suitable for general broad-scale assessment of the groundwater flood hazard in an area, but is not explicitly designed for the assessment of flood hazard at the scale of a single property. In high risk areas a site-specific risk assessment for groundwater flooding is recommended to fully inform on the likelihood of flooding.



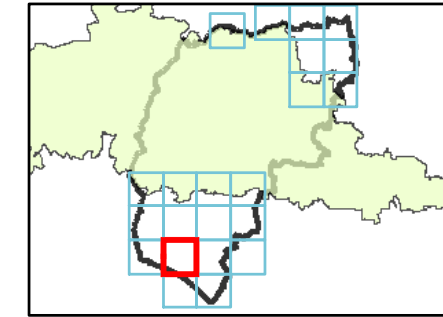
**CHICHESTER DISTRICT COUNCIL**  
**SFRA: APPENDIX G - GROUNDWATER**

This document is the property of Jeremy Benn Associates Ltd. It shall not be reproduced in whole or in part, nor disclosed to a third party, without the permission of Jeremy Benn





**Key Plan**



**Legend**

- Chichester District
- South Downs National Park

**JBA Groundwater Map**

**Depth**

- No risk
- Groundwater levels are at least 5m below the ground surface
- Groundwater levels are between 0.5m and 5m below the ground surface
- Groundwater levels are between 0.025m and 0.5m below the ground surface
- Groundwater levels are either at or very near (within 0.025m of) the ground surface

**Notes**

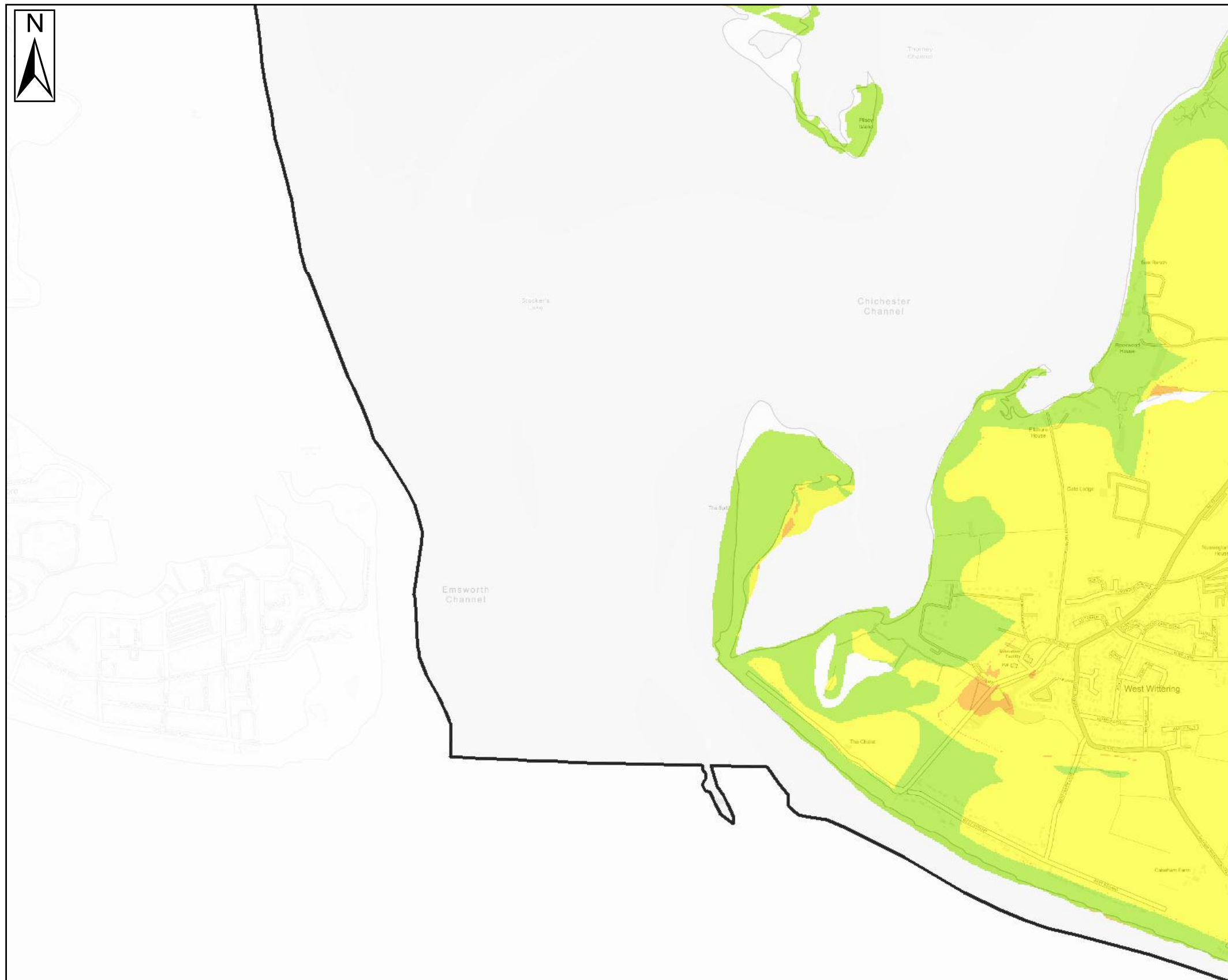
JBA has developed a range of Groundwater Flood Map products at national scale. It should be noted that the JBA Groundwater Flood Map is suitable for general broad-scale assessment of the groundwater flood hazard in an area, but is not explicitly designed for the assessment of flood hazard at the scale of a single property. In high risk areas a site-specific risk assessment for groundwater flooding is recommended to fully inform on the likelihood of flooding.



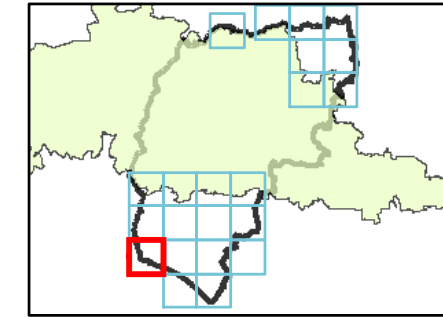
**CHICHESTER DISTRICT COUNCIL**  
SFRA: APPENDIX G - GROUNDWATER

This document is the property of Jeremy Benn Associates Ltd. It shall not be reproduced in whole or in part, nor disclosed to a third party, without the permission of Jeremy Benn





### Key Plan



### Legend

- Chichester District
- South Downs National Park

### JBA Groundwater Map

#### Depth

- No risk
- Groundwater levels are at least 5m below the ground surface
- Groundwater levels are between 0.5m and 5m below the ground surface
- Groundwater levels are between 0.025m and 0.5m below the ground surface
- Groundwater levels are either at or very near (within 0.025m of) the ground surface

### Notes

JBA has developed a range of Groundwater Flood Map products at national scale. It should be noted that the JBA Groundwater Flood Map is suitable for general broad-scale assessment of the groundwater flood hazard in an area, but is not explicitly designed for the assessment of flood hazard at the scale of a single property. In high risk areas a site-specific risk assessment for groundwater flooding is recommended to fully inform on the likelihood of flooding.



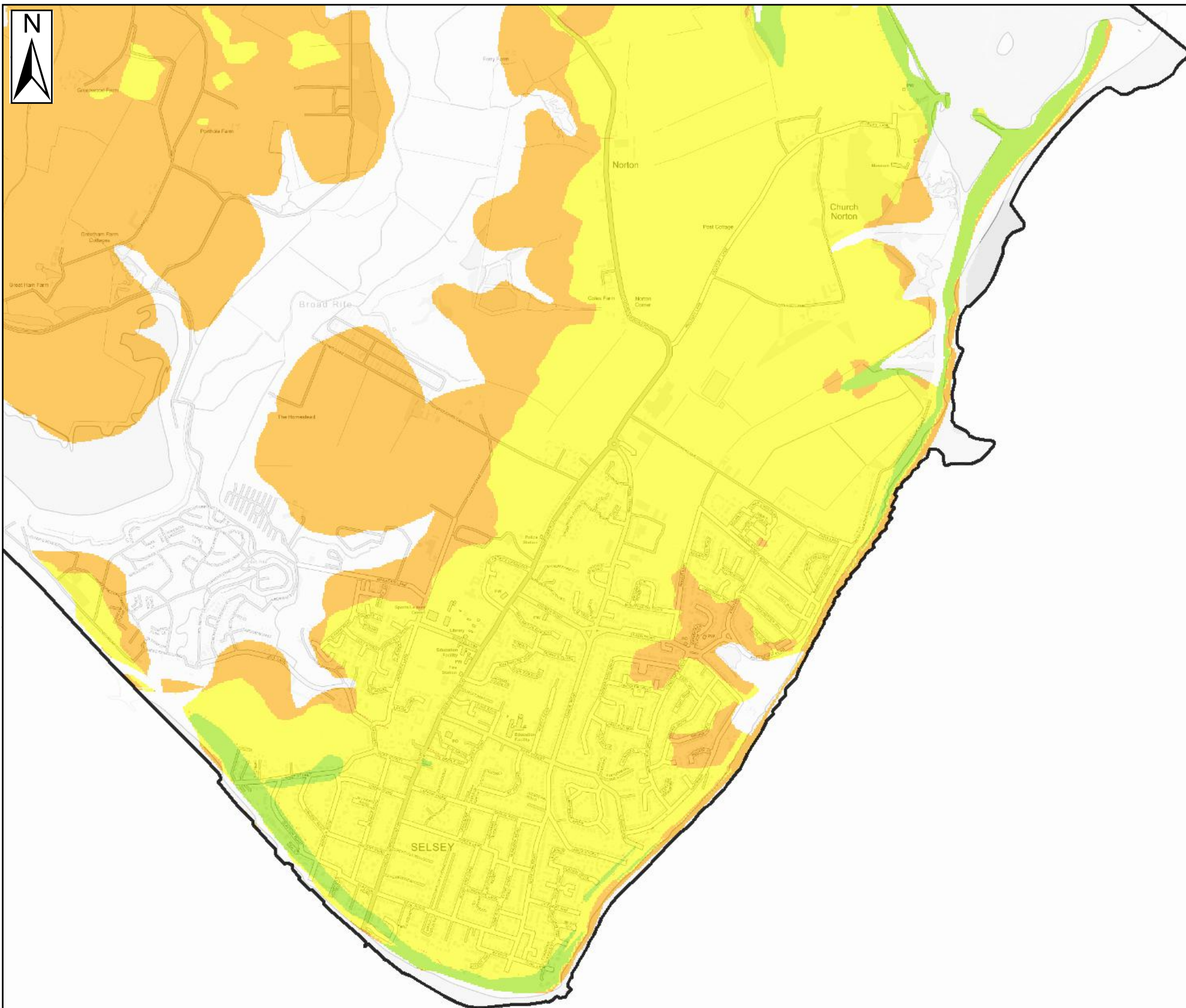
Contains Ordnance Survey data © Crown copyright and database right 2018.

## CHICHESTER DISTRICT COUNCIL

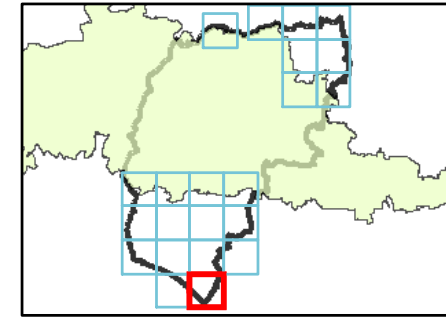
### SFRA: APPENDIX G - GROUNDWATER

This document is the property of Jeremy Benn Associates Ltd. It shall not be reproduced in whole or in part, nor disclosed to a third party, without the permission of Jeremy Benn





**Key Plan**



**Legend**

- Chichester District
- South Downs National Park

**JBA Groundwater Map**

**Depth**

- No risk
- Groundwater levels are at least 5m below the ground surface
- Groundwater levels are between 0.5m and 5m below the ground surface
- Groundwater levels are between 0.025m and 0.5m below the ground surface
- Groundwater levels are either at or very near (within 0.025m of) the ground surface

**Notes**

JBA has developed a range of Groundwater Flood Map products at national scale. It should be noted that the JBA Groundwater Flood Map is suitable for general broad-scale assessment of the groundwater flood hazard in an area, but is not explicitly designed for the assessment of flood hazard at the scale of a single property. In high risk areas a site-specific risk assessment for groundwater flooding is recommended to fully inform on the likelihood of flooding.

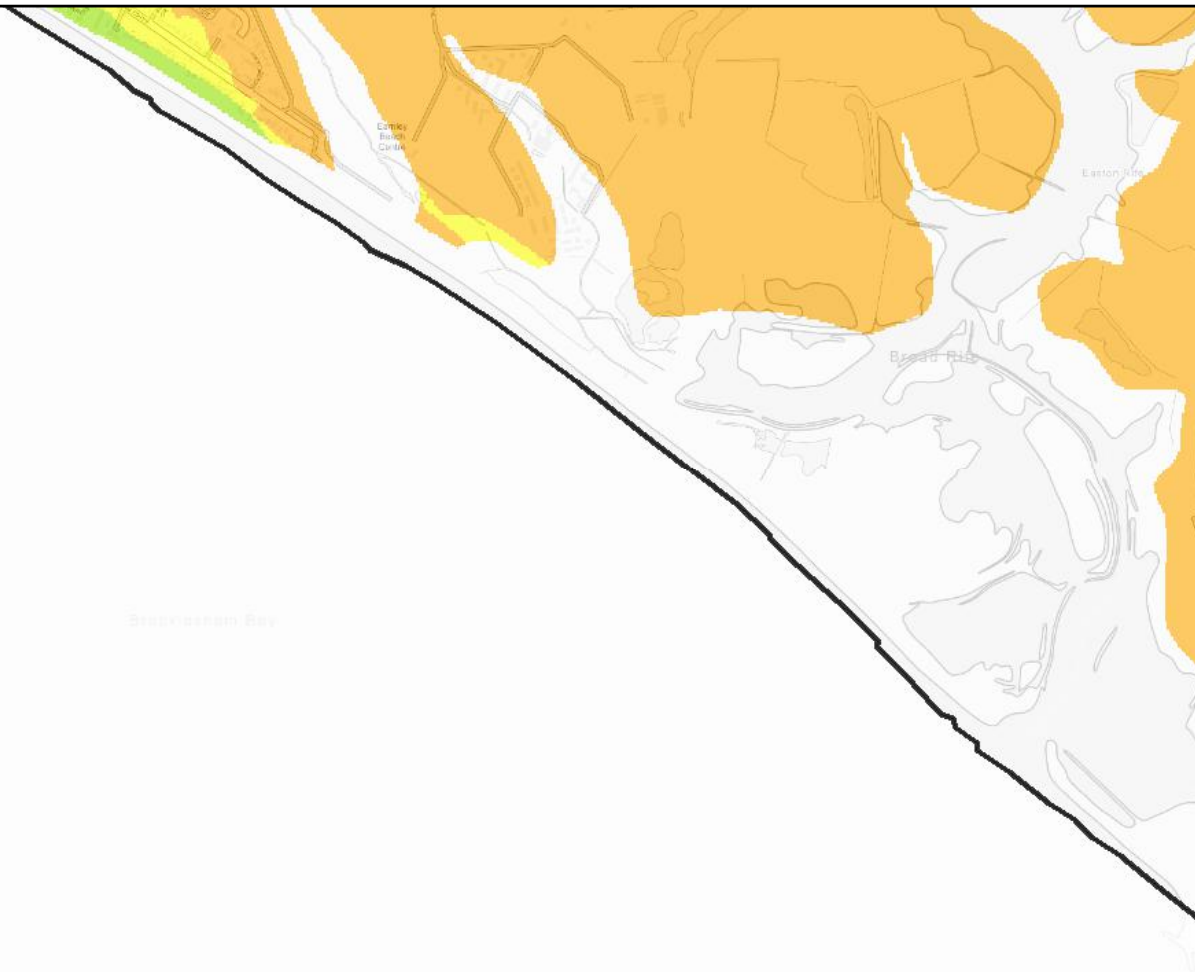


Contains Ordnance Survey data © Crown copyright and database right 2018.

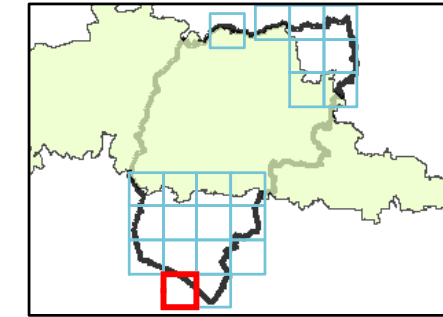
**CHICHESTER DISTRICT COUNCIL**  
SFRA: APPENDIX G - GROUNDWATER

This document is the property of Jeremy Benn Associates Ltd. It shall not be reproduced in whole or in part, nor disclosed to a third party, without the permission of Jeremy Benn






### Key Plan

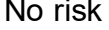






### Legend

-  Chichester District
-  South Downs National Park

### JBA Groundwater Map

#### Depth

-  No risk
-  Groundwater levels are at least 5m below the ground surface
-  Groundwater levels are between 0.5m and 5m below the ground surface
-  Groundwater levels are between 0.025m and 0.5m below the ground surface
-  Groundwater levels are either at or very near (within 0.025m of) the ground surface

### Notes

JBA has developed a range of Groundwater Flood Map products at national scale. It should be noted that the JBA Groundwater Flood Map is suitable for general broad-scale assessment of the groundwater flood hazard in an area, but is not explicitly designed for the assessment of flood hazard at the scale of a single property. In high risk areas a site-specific risk assessment for groundwater flooding is recommended to fully inform on the likelihood of flooding.



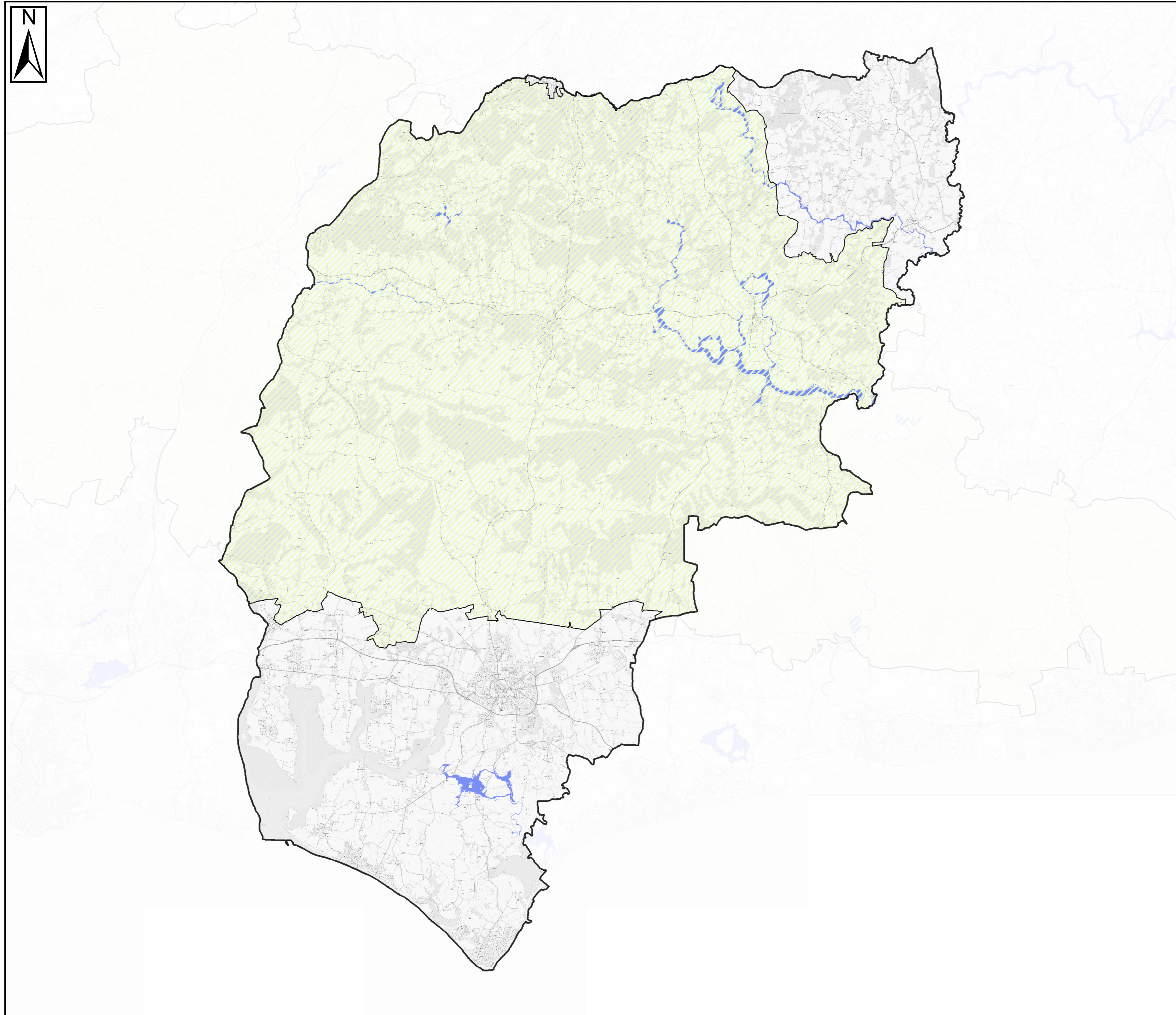
Contains Ordnance Survey data © Crown copyright and database right 2018.

## CHICHESTER DISTRICT COUNCIL

### SFRA: APPENDIX G - GROUNDWATER

This document is the property of Jeremy Benn Associates Ltd. It shall not be reproduced in whole or in part, nor disclosed to a third party, without the permission of Jeremy Benn








### Key Plan



### Legend

-  Chichester District
-  South Downs National Park
-  Environment Agency Reservoir Flood Extents

### Notes

The risk of inundation due to reservoir breach or failure of reservoirs within the area has been mapped using the outlines available from the Risk of Flooding from Reservoirs dataset made available by the Environment Agency. An Environment Agency programme for updating and improving this mapping is in progress and is due to be completed by 2020.



Contains Ordnance Survey data © Crown copyright and database right 2018.  
Contains public sector information licensed under the Open Government Licence v3.0.

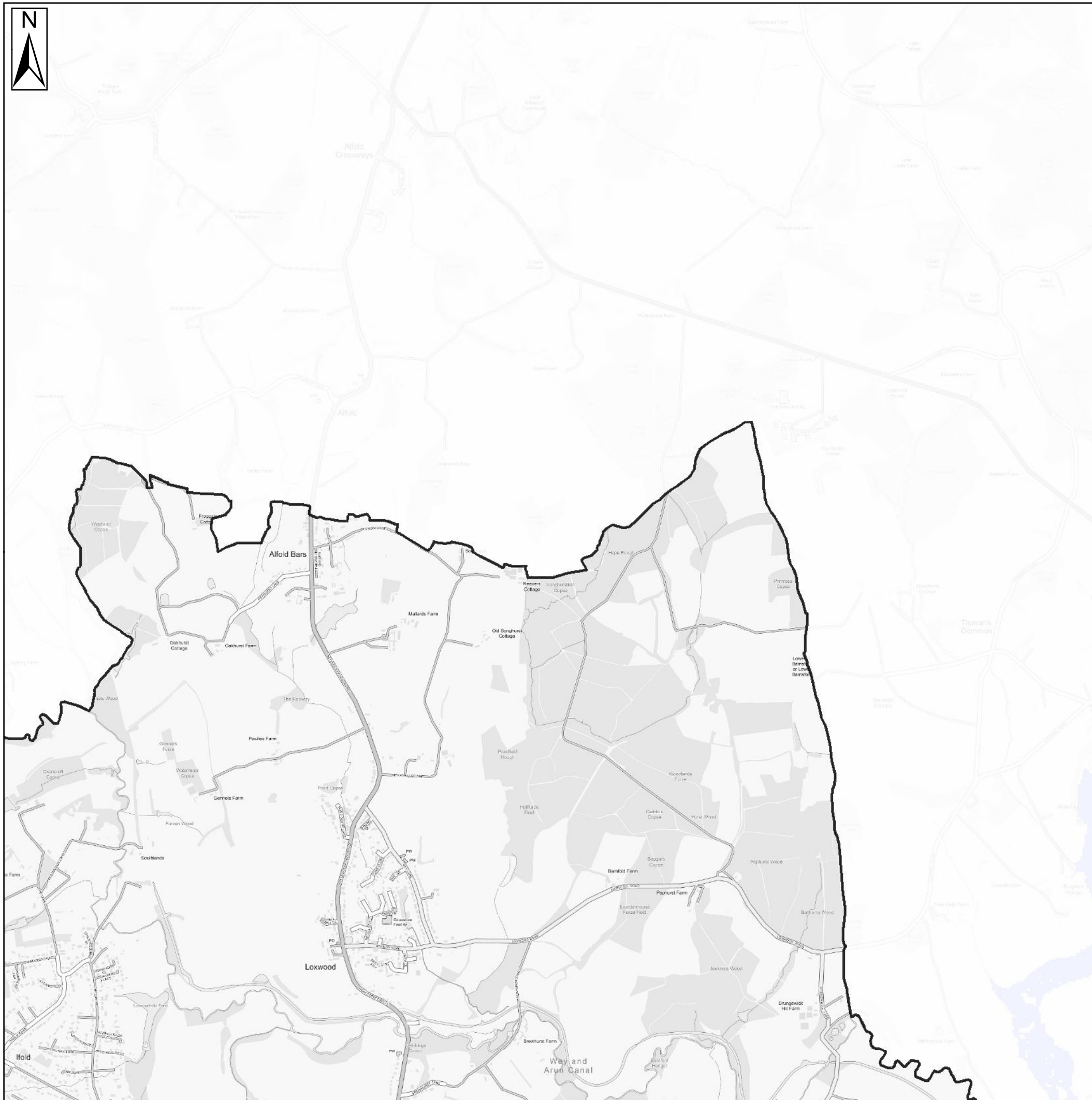
**CHICHESTER DISTRICT COUNCIL**

SFRA: APPENDIX H  
RESERVOIR INUNDATION

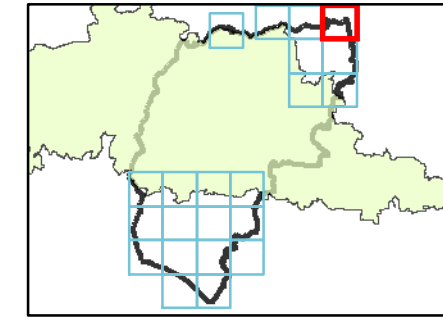
This document is the property of Jeremy Benn Associates Ltd. It shall not be reproduced in whole or in part, nor disclosed to a third party, without the permission of Jeremy Benn Associates Ltd.










### Key Plan



### Legend

-  Chichester District
-  South Downs National Park
-  Environment Agency Reservoir Flood Extents

### Notes

The risk of inundation due to reservoir breach or failure of reservoirs within the area has been mapped using the outlines available from the Risk of Flooding from Reservoirs dataset made available by the Environment Agency. An Environment Agency programme for updating and improving this mapping is in progress and is due to be completed by 2020.

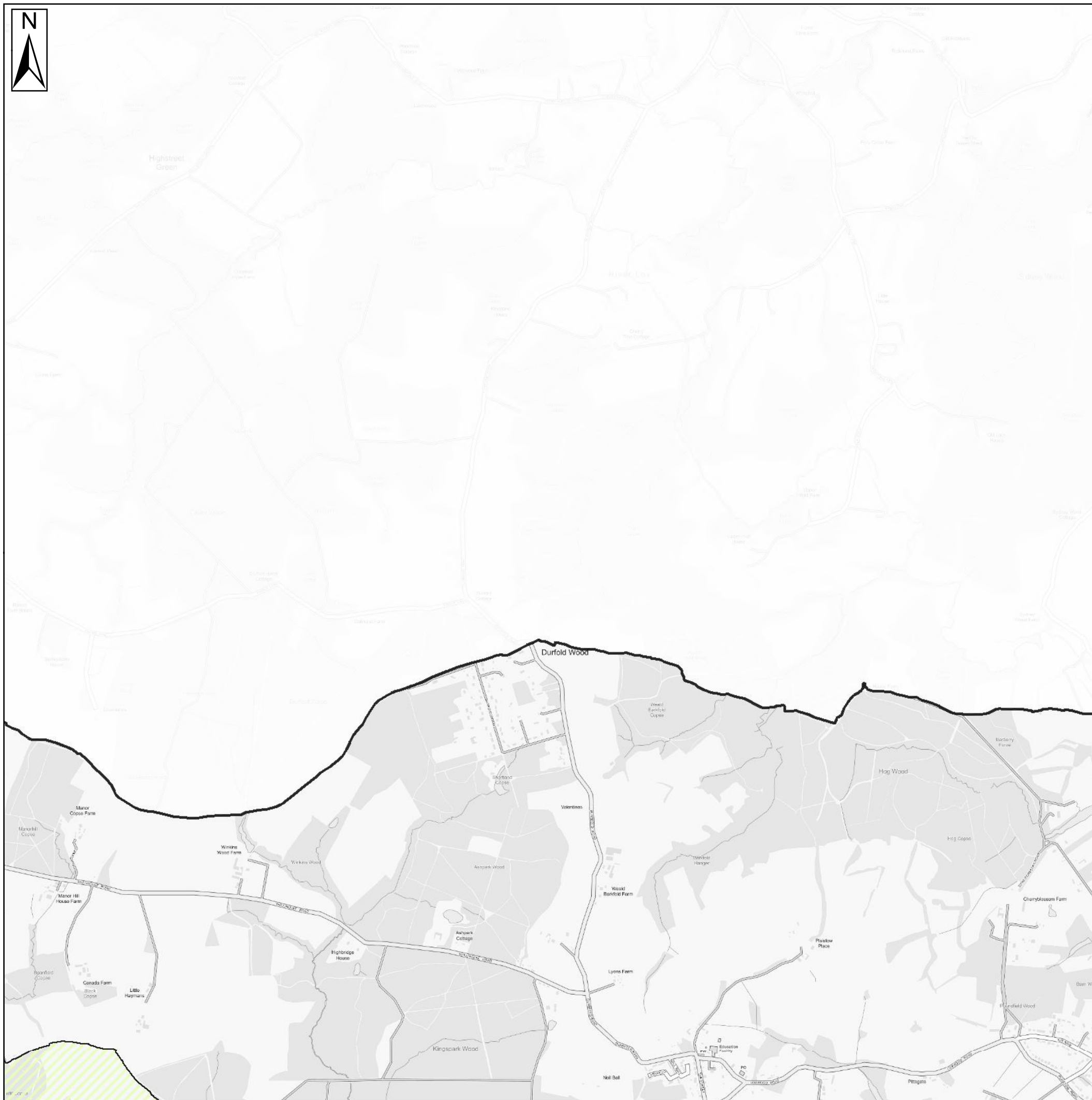


Contains Ordnance Survey data © Crown copyright and database right 2018.  
Contains public sector information licensed under the Open Government Licence v3.0.

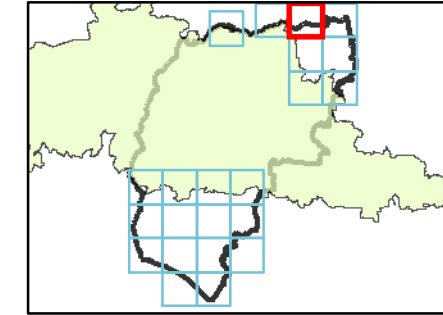
## CHICHESTER DISTRICT COUNCIL SFRA: APPENDIX H - RESERVOIR FLOOD EXTENTS

This document is the property of Jeremy Benn Associates Ltd. It shall not be reproduced in whole or in part, nor disclosed to a third party, without the permission of Jeremy Benn








### Key Plan



### Legend

-  Chichester District
-  South Downs National Park
-  Environment Agency Reservoir Flood Extents

### Notes

The risk of inundation due to reservoir breach or failure of reservoirs within the area has been mapped using the outlines available from the Risk of Flooding from Reservoirs dataset made available by the Environment Agency. An Environment Agency programme for updating and improving this mapping is in progress and is due to be completed by 2020.

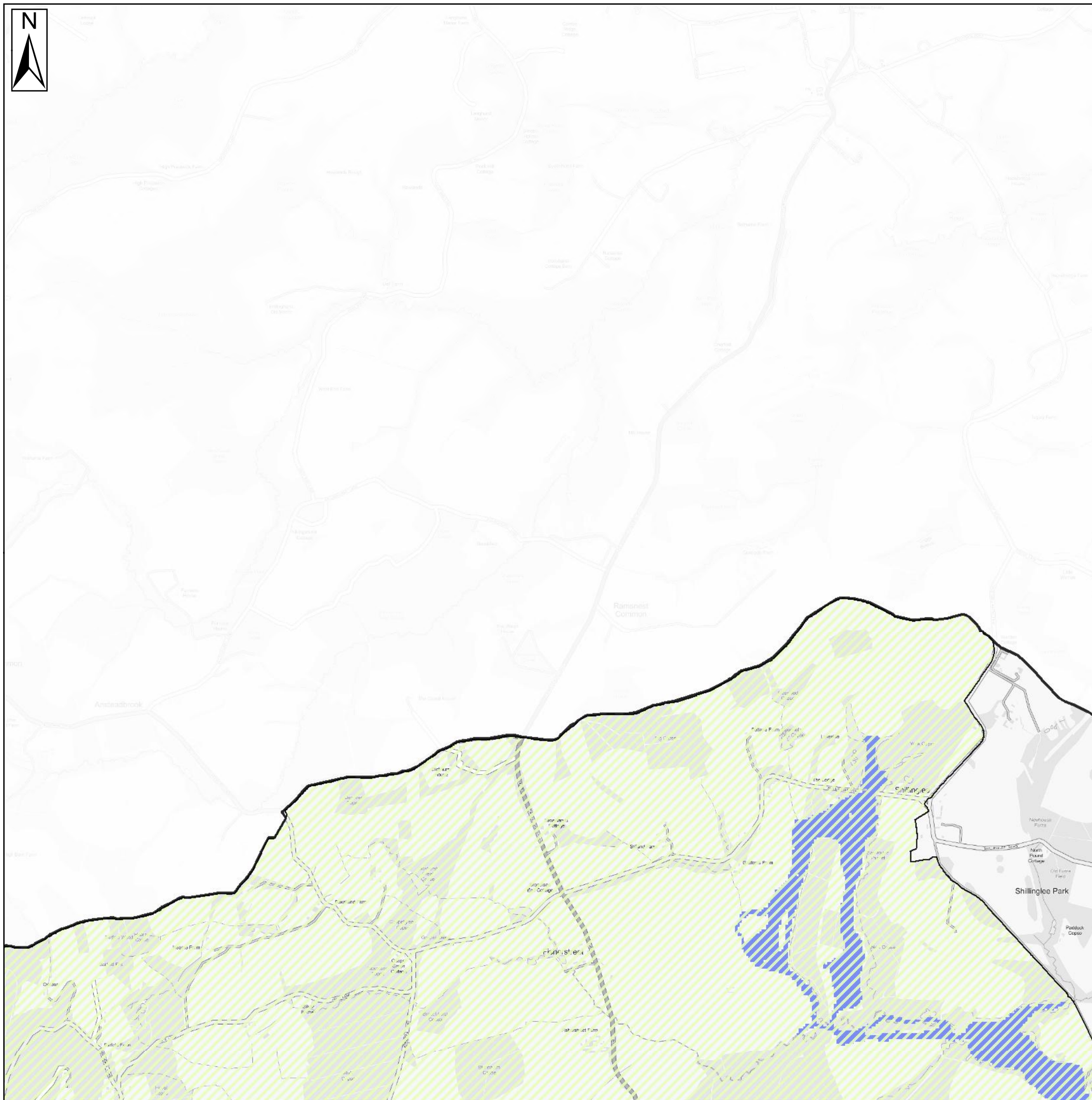


Contains Ordnance Survey data © Crown copyright and database right 2018.  
Contains public sector information licensed under the Open Government Licence v3.0.

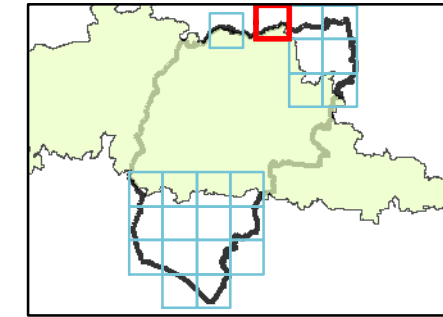
## CHICHESTER DISTRICT COUNCIL SFRA: APPENDIX H - RESERVOIR FLOOD EXTENTS

This document is the property of Jeremy Benn Associates Ltd. It shall not be reproduced in whole or in part, nor disclosed to a third party, without the permission of Jeremy Benn








### Key Plan



### Legend

-  Chichester District
-  South Downs National Park
-  Environment Agency Reservoir Flood Extents

### Notes

The risk of inundation due to reservoir breach or failure of reservoirs within the area has been mapped using the outlines available from the Risk of Flooding from Reservoirs dataset made available by the Environment Agency. An Environment Agency programme for updating and improving this mapping is in progress and is due to be completed by 2020.

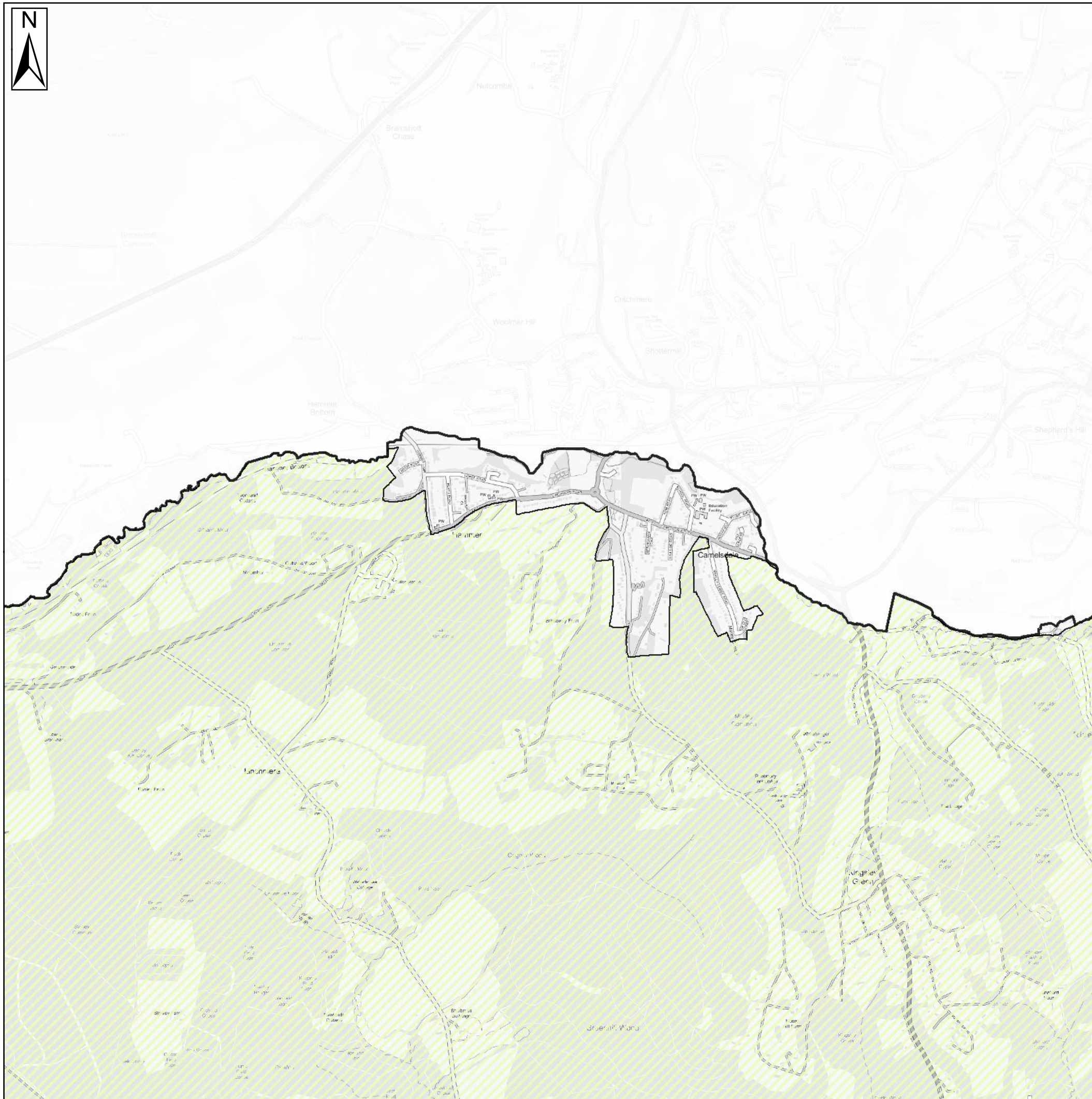


Contains Ordnance Survey data © Crown copyright and database right 2018.  
Contains public sector information licensed under the Open Government Licence v3.0.

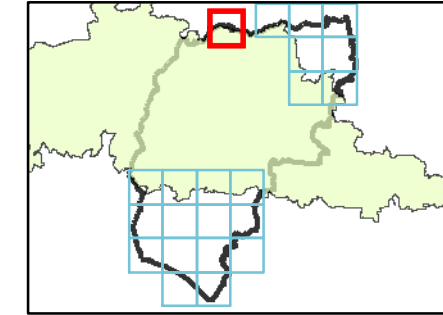
## CHICHESTER DISTRICT COUNCIL SFRA: APPENDIX H - RESERVOIR FLOOD EXTENTS

This document is the property of Jeremy Benn Associates Ltd. It shall not be reproduced in whole or in part, nor disclosed to a third party, without the permission of Jeremy Benn








### Key Plan



### Legend

-  Chichester District
-  South Downs National Park
-  Environment Agency Reservoir Flood Extents

### Notes

The risk of inundation due to reservoir breach or failure of reservoirs within the area has been mapped using the outlines available from the Risk of Flooding from Reservoirs dataset made available by the Environment Agency. An Environment Agency programme for updating and improving this mapping is in progress and is due to be completed by 2020.

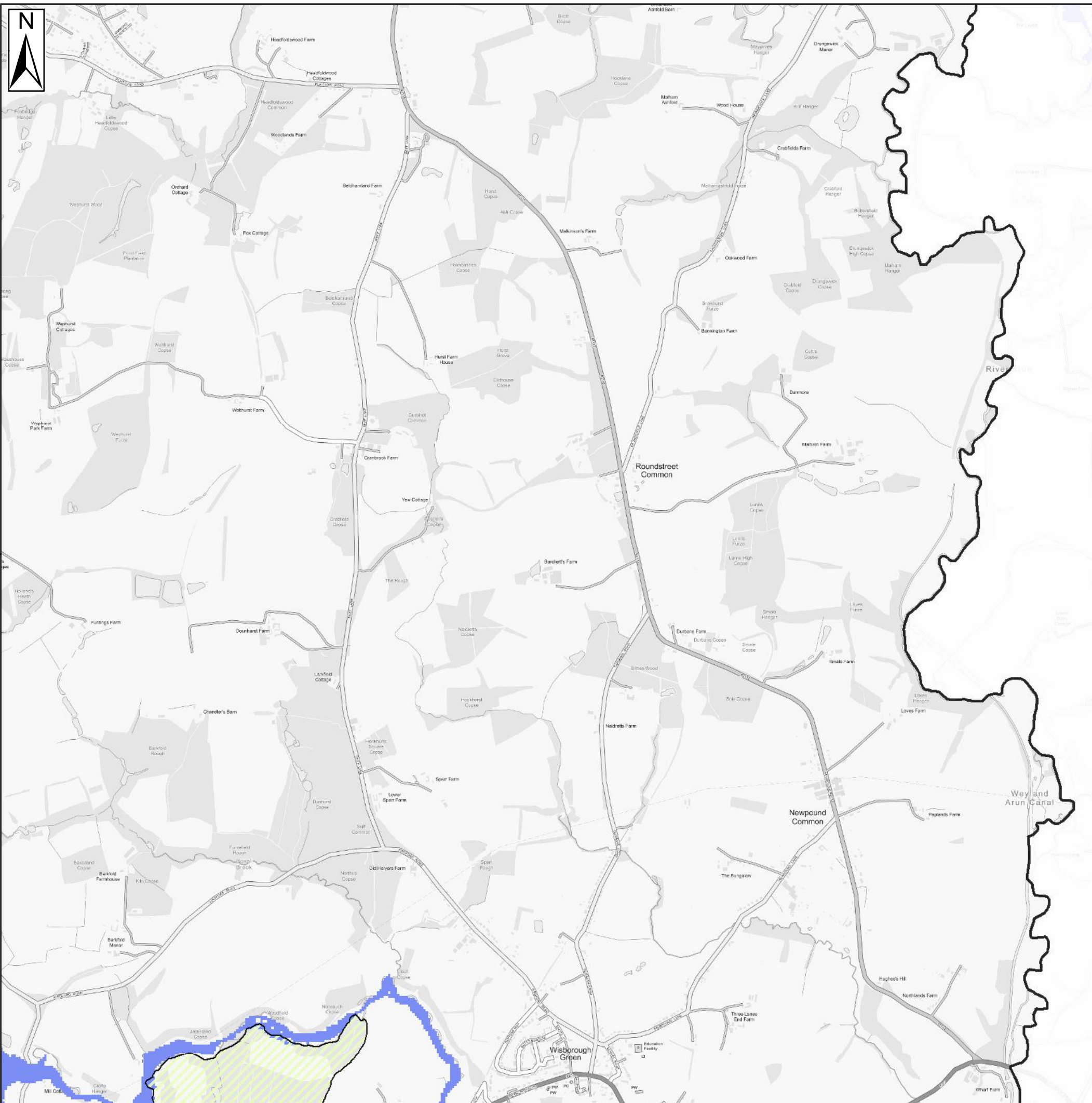


Contains Ordnance Survey data © Crown copyright and database right 2018.  
Contains public sector information licensed under the Open Government Licence v3.0.

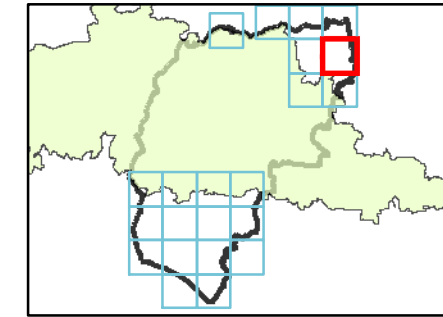
## CHICHESTER DISTRICT COUNCIL SFRA: APPENDIX H - RESERVOIR FLOOD EXTENTS

This document is the property of Jeremy Benn Associates Ltd. It shall not be reproduced in whole or in part, nor disclosed to a third party, without the permission of Jeremy Benn








### Key Plan



### Legend

-  Chichester District
-  South Downs National Park
-  Environment Agency Reservoir Flood Extents

### Notes

The risk of inundation due to reservoir breach or failure of reservoirs within the area has been mapped using the outlines available from the Risk of Flooding from Reservoirs dataset made available by the Environment Agency. An Environment Agency programme for updating and improving this mapping is in progress and is due to be completed by 2020.

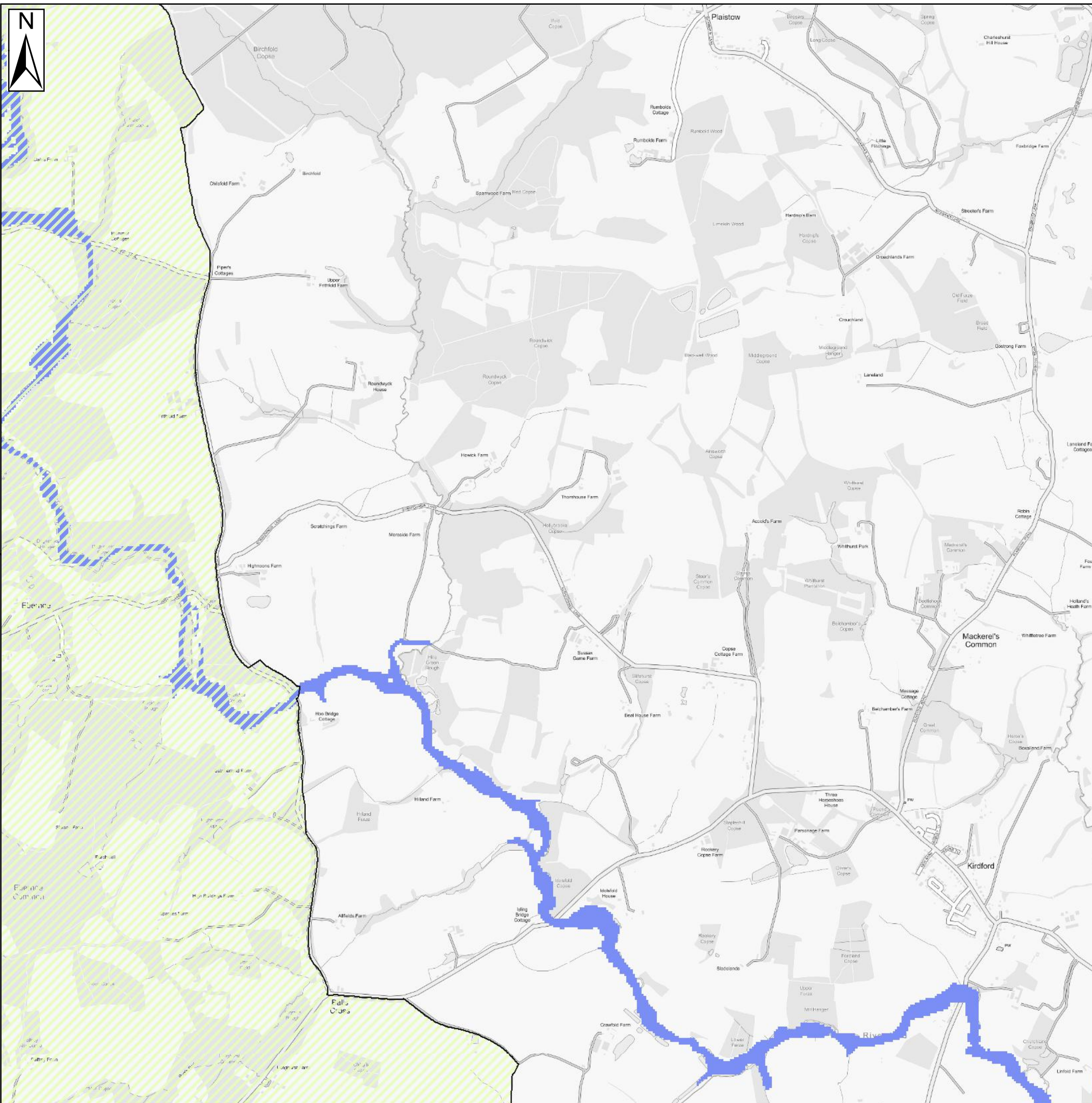


Contains Ordnance Survey data © Crown copyright and database right 2018.  
Contains public sector information licensed under the Open Government Licence v3.0.

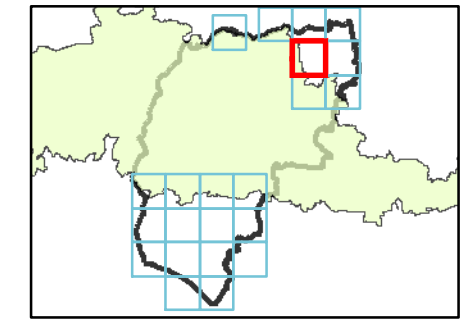
## CHICHESTER DISTRICT COUNCIL SFRA: APPENDIX H - RESERVOIR FLOOD EXTENTS

This document is the property of Jeremy Benn Associates Ltd. It shall not be reproduced in whole or in part, nor disclosed to a third party, without the permission of Jeremy Benn








### Key Plan



### Legend

-  Chichester District
-  South Downs National Park
-  Environment Agency Reservoir Flood Extents

### Notes

The risk of inundation due to reservoir breach or failure of reservoirs within the area has been mapped using the outlines available from the Risk of Flooding from Reservoirs dataset made available by the Environment Agency. An Environment Agency programme for updating and improving this mapping is in progress and is due to be completed by 2020.

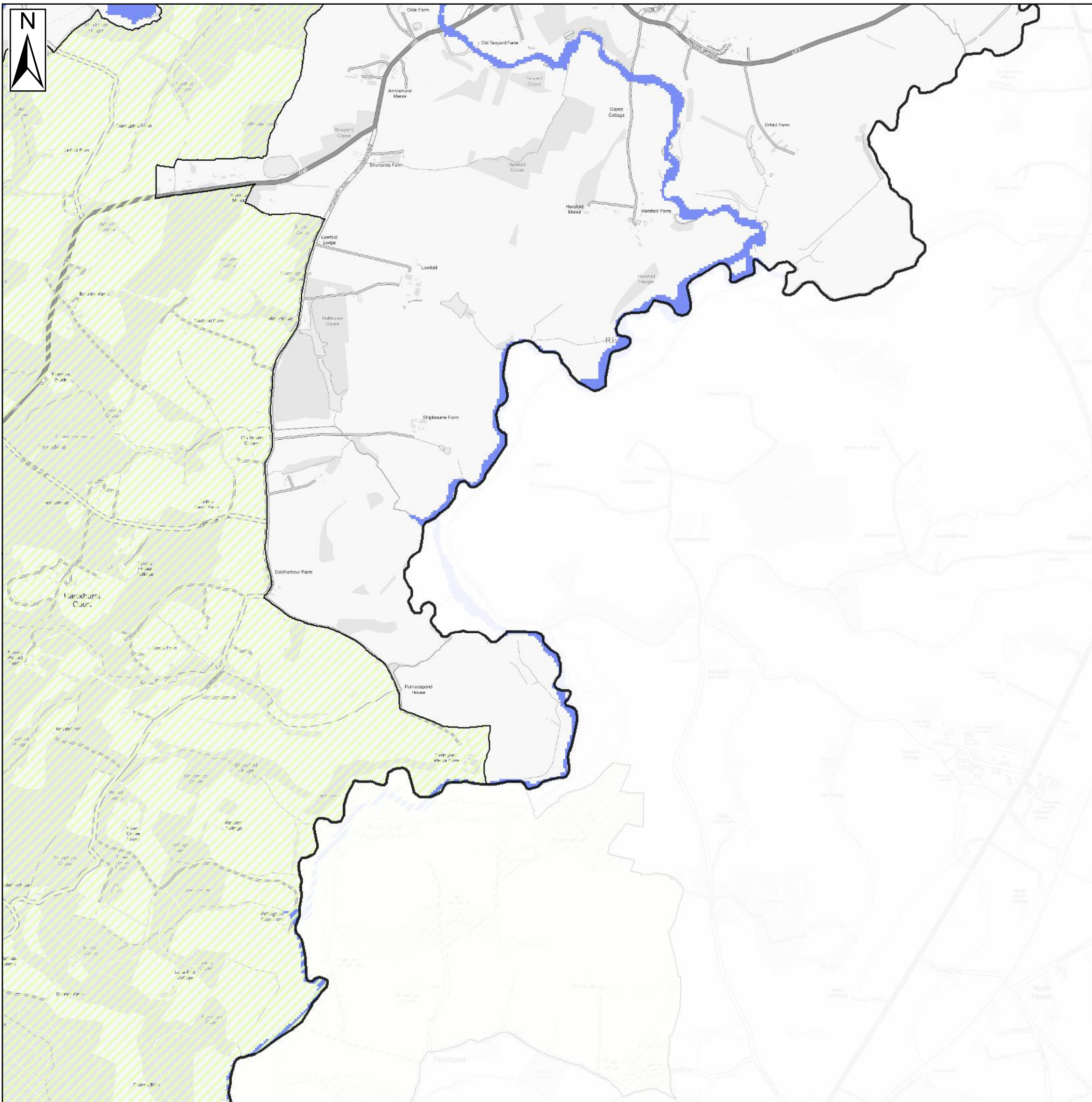


Contains Ordnance Survey data © Crown copyright and database right 2018.  
Contains public sector information licensed under the Open Government Licence v3.0.

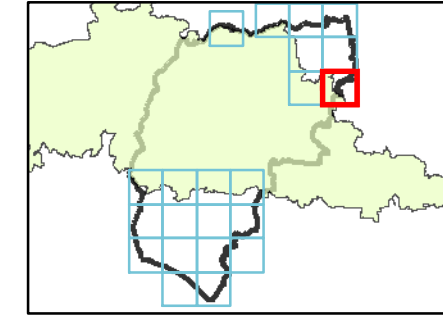
## CHICHESTER DISTRICT COUNCIL SFRA: APPENDIX H - RESERVOIR FLOOD EXTENTS

This document is the property of Jeremy Benn Associates Ltd. It shall not be reproduced in whole or in part, nor disclosed to a third party, without the permission of Jeremy Benn








### Key Plan



### Legend

-  Chichester District
-  South Downs National Park
-  Environment Agency Reservoir Flood Extents

### Notes

The risk of inundation due to reservoir breach or failure of reservoirs within the area has been mapped using the outlines available from the Risk of Flooding from Reservoirs dataset made available by the Environment Agency. An Environment Agency programme for updating and improving this mapping is in progress and is due to be completed by 2020.

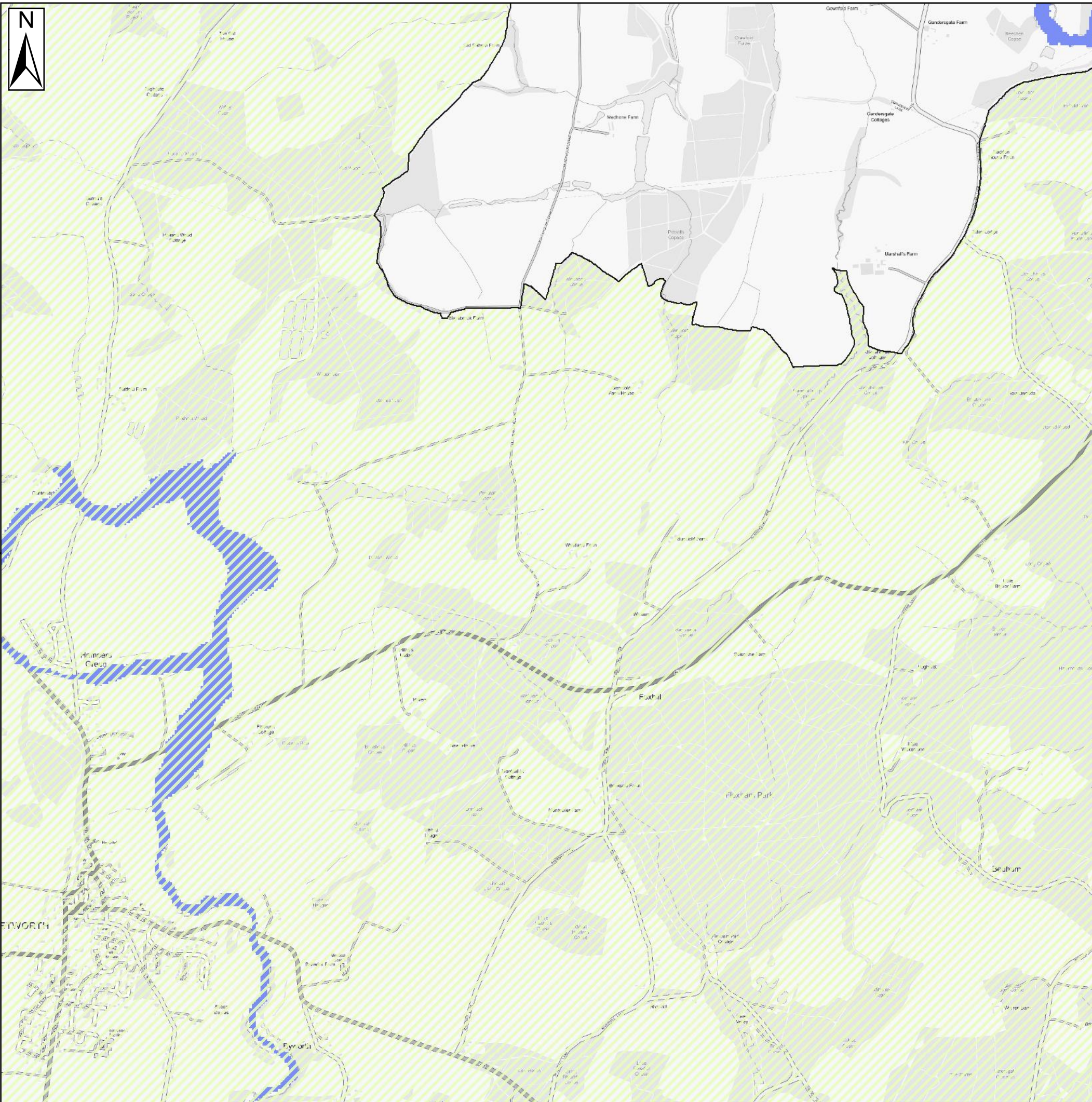


Contains Ordnance Survey data © Crown copyright and database right 2018.  
Contains public sector information licensed under the Open Government Licence v3.0.

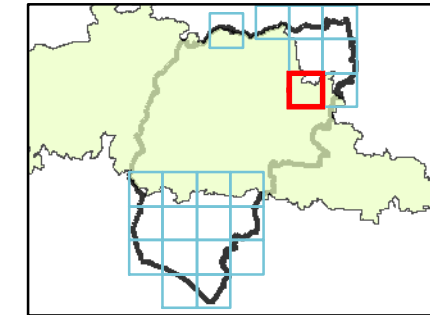
## CHICHESTER DISTRICT COUNCIL SFRA: APPENDIX H - RESERVOIR FLOOD EXTENTS

This document is the property of Jeremy Benn Associates Ltd. It shall not be reproduced in whole or in part, nor disclosed to a third party, without the permission of Jeremy Benn








**Key Plan**



**Legend**

-  Chichester District
-  South Downs National Park
-  Environment Agency Reservoir Flood Extents

**Notes**

The risk of inundation due to reservoir breach or failure of reservoirs within the area has been mapped using the outlines available from the Risk of Flooding from Reservoirs dataset made available by the Environment Agency. An Environment Agency programme for updating and improving this mapping is in progress and is due to be completed by 2020.



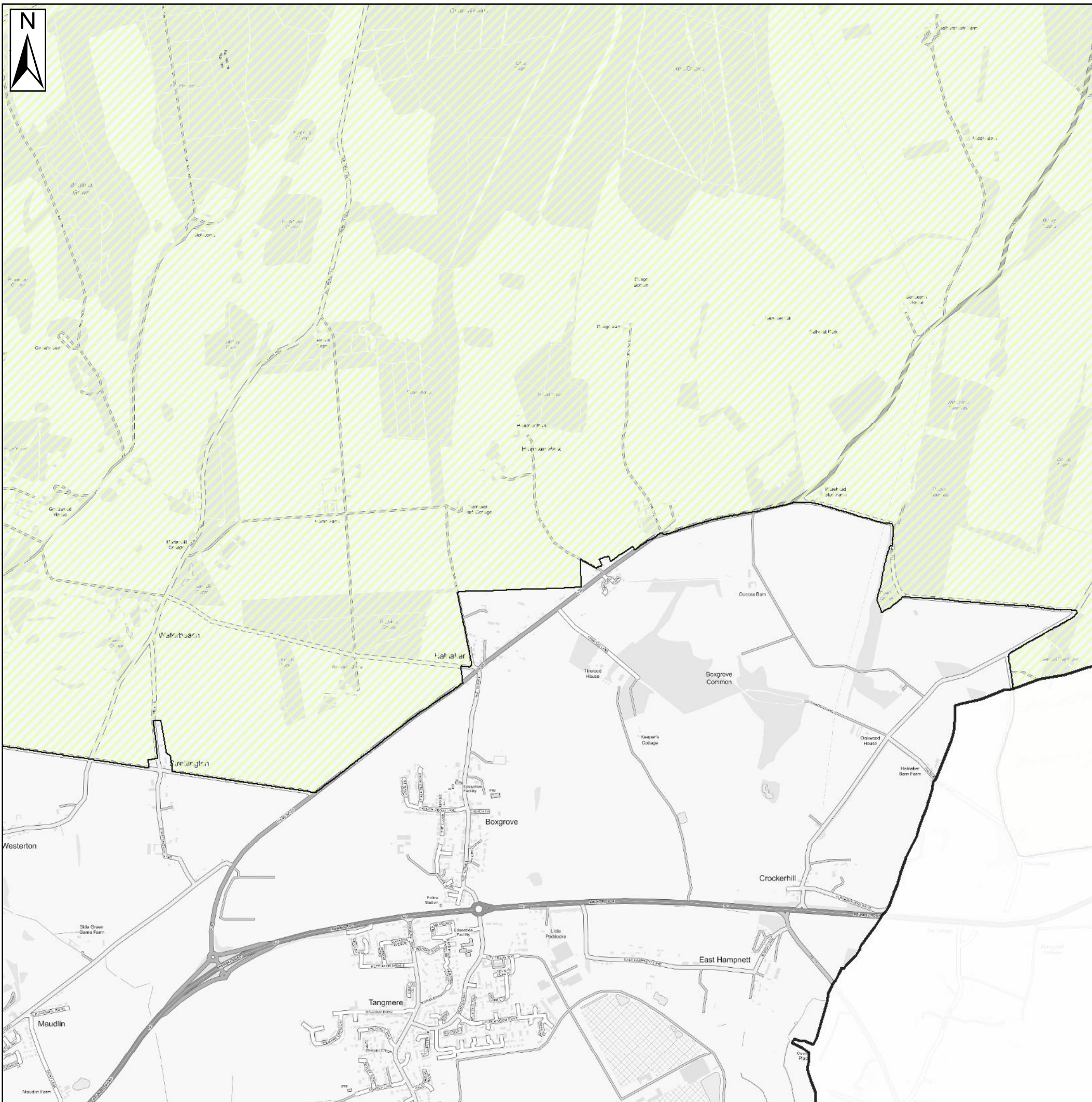
Contains Ordnance Survey data © Crown copyright and database right 2018.  
Contains public sector information licensed under the Open Government Licence v3.0.

**CHICHESTER DISTRICT COUNCIL  
SFRA: APPENDIX H - RESERVOIR FLOOD EXTENTS**

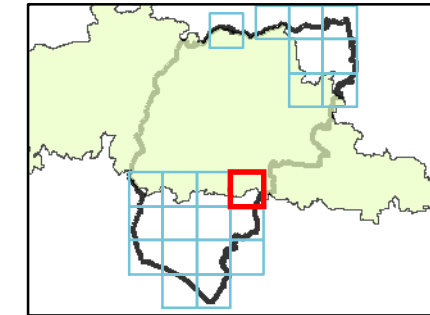
This document is the property of Jeremy Benn Associates Ltd. It shall not be reproduced in whole or in part, nor disclosed to a third party, without the permission of Jeremy Benn










### Key Plan



### Legend

-  Chichester District
-  South Downs National Park
-  Environment Agency Reservoir Flood Extents

### Notes

The risk of inundation due to reservoir breach or failure of reservoirs within the area has been mapped using the outlines available from the Risk of Flooding from Reservoirs dataset made available by the Environment Agency. An Environment Agency programme for updating and improving this mapping is in progress and is due to be completed by 2020.

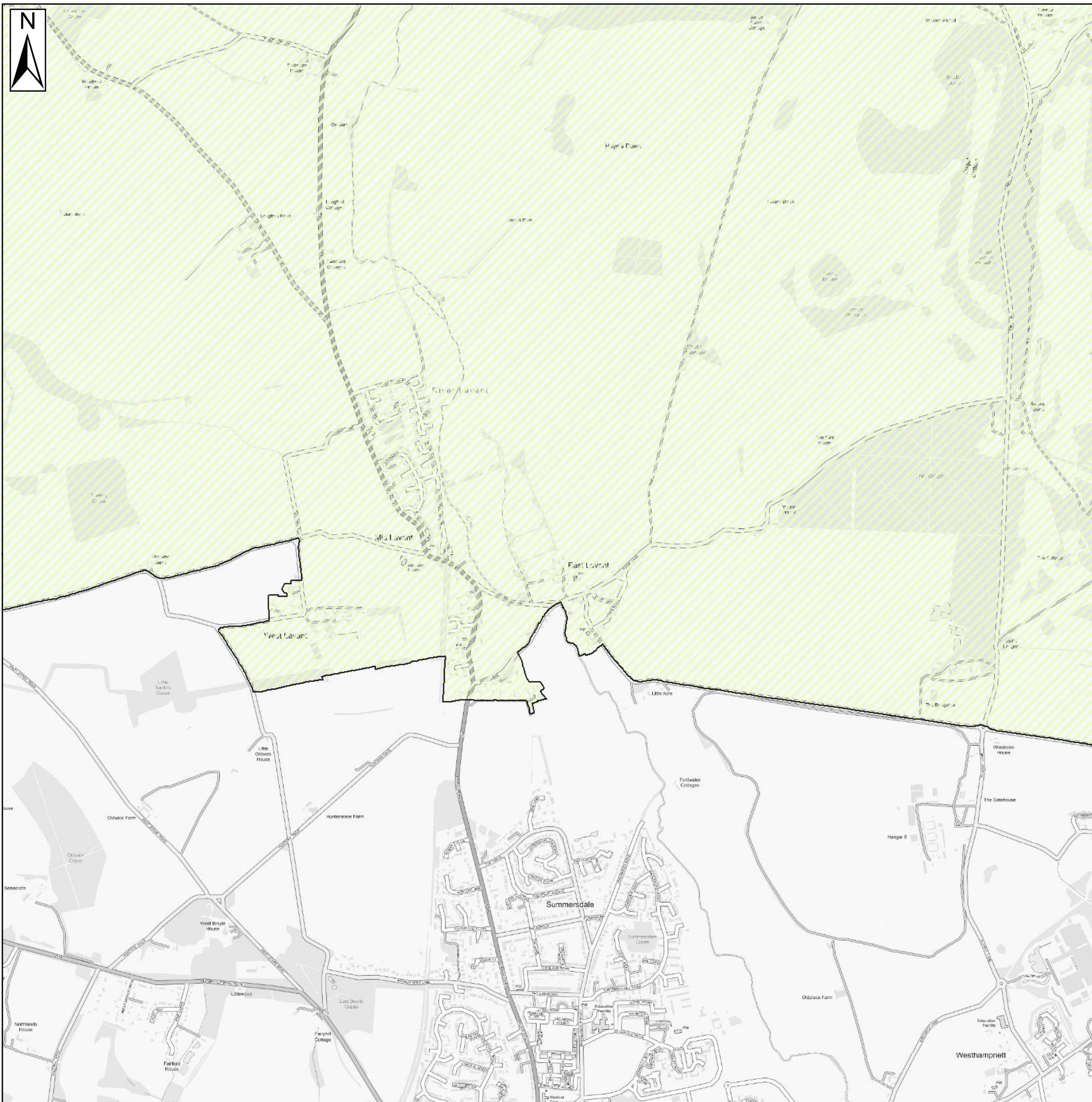


Contains Ordnance Survey data © Crown copyright and database right 2018.  
Contains public sector information licensed under the Open Government Licence v3.0.

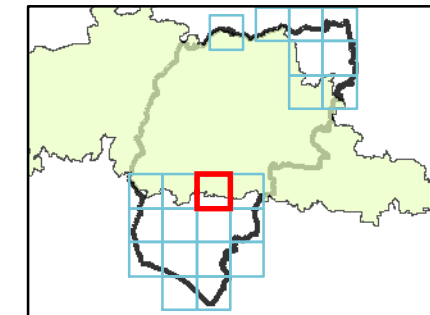
## CHICHESTER DISTRICT COUNCIL SFRA: APPENDIX H - RESERVOIR FLOOD EXTENTS

This document is the property of Jeremy Benn Associates Ltd. It shall not be reproduced in whole or in part, nor disclosed to a third party, without the permission of Jeremy Benn








### Key Plan



### Legend

-  Chichester District
-  South Downs National Park
-  Environment Agency Reservoir Flood Extents

### Notes

The risk of inundation due to reservoir breach or failure of reservoirs within the area has been mapped using the outlines available from the Risk of Flooding from Reservoirs dataset made available by the Environment Agency. An Environment Agency programme for updating and improving this mapping is in progress and is due to be completed by 2020.

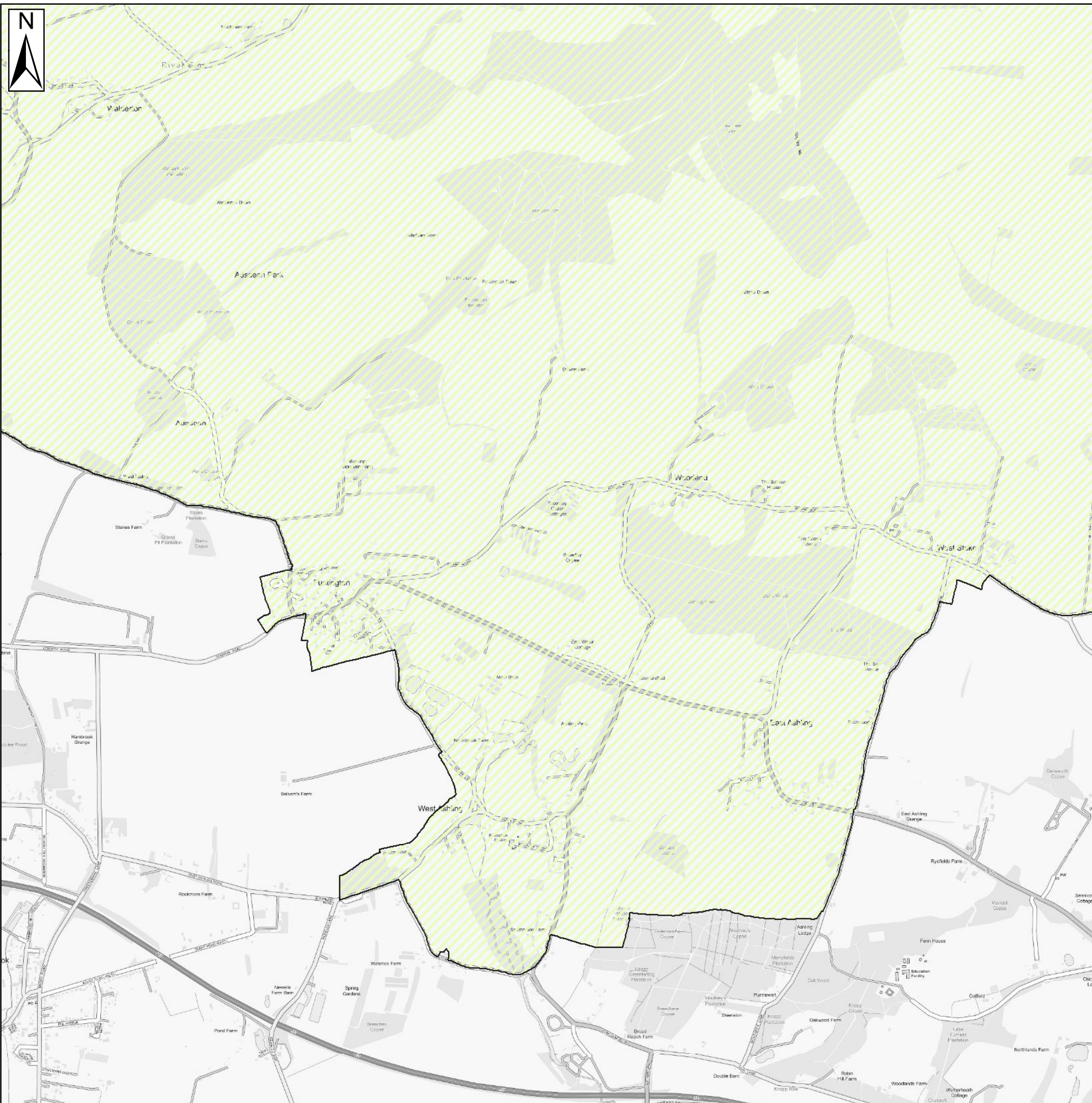


Contains Ordnance Survey data © Crown copyright and database right 2018.  
Contains public sector information licensed under the Open Government Licence v3.0.

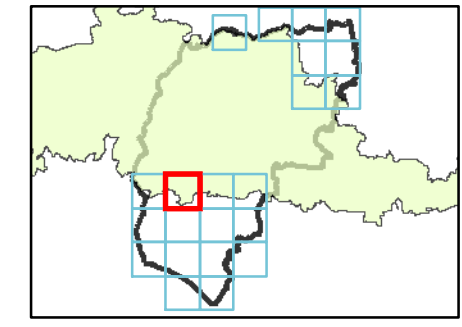
## CHICHESTER DISTRICT COUNCIL SFRA: APPENDIX H - RESERVOIR FLOOD EXTENTS

This document is the property of Jeremy Benn Associates Ltd. It shall not be reproduced in whole or in part, nor disclosed to a third party, without the permission of Jeremy Benn








### Key Plan



### Legend

-  Chichester District
-  South Downs National Park
-  Environment Agency Reservoir Flood Extents

### Notes

The risk of inundation due to reservoir breach or failure of reservoirs within the area has been mapped using the outlines available from the Risk of Flooding from Reservoirs dataset made available by the Environment Agency. An Environment Agency programme for updating and improving this mapping is in progress and is due to be completed by 2020.

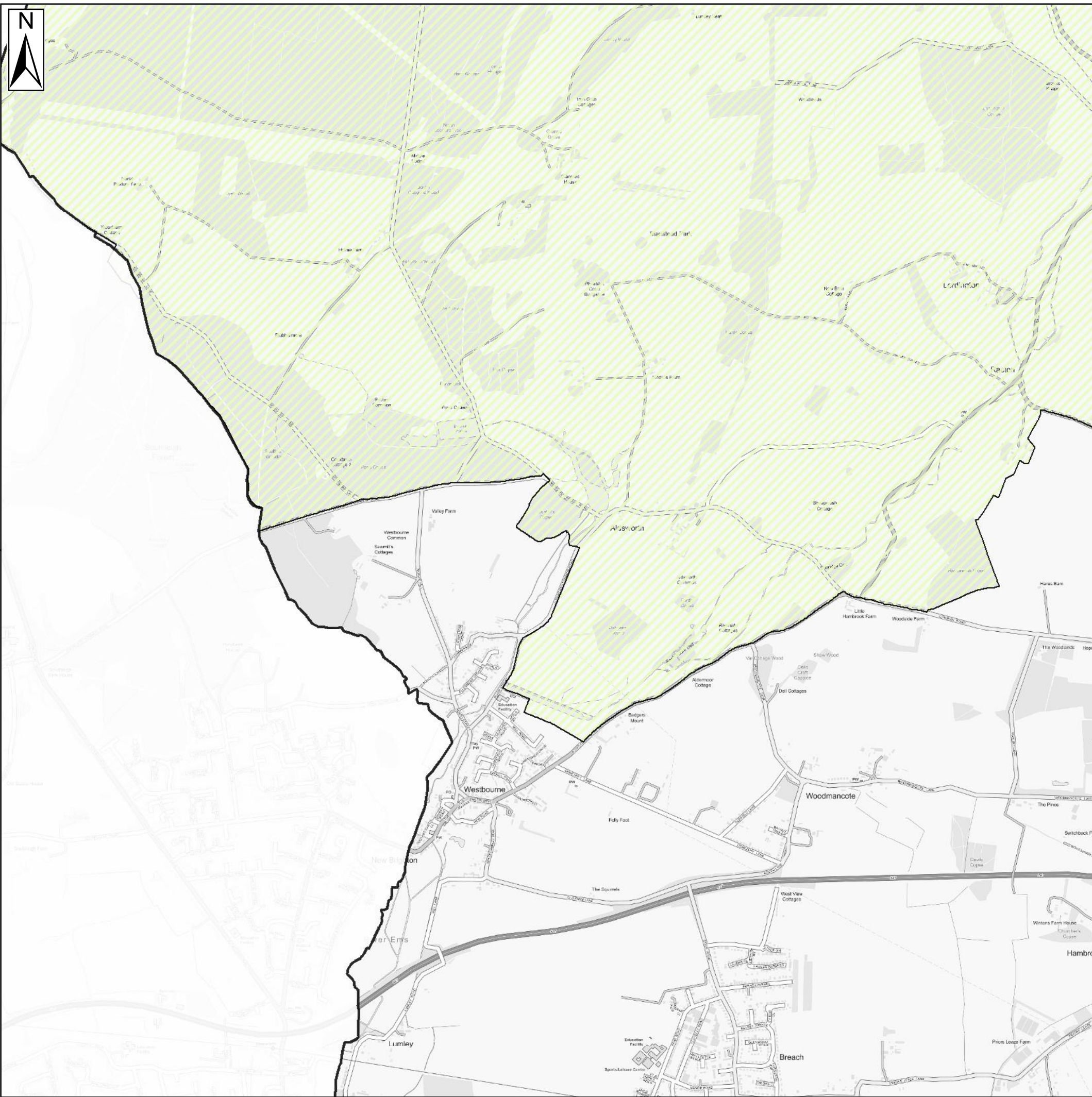


Contains Ordnance Survey data © Crown copyright and database right 2018.  
Contains public sector information licensed under the Open Government Licence v3.0.

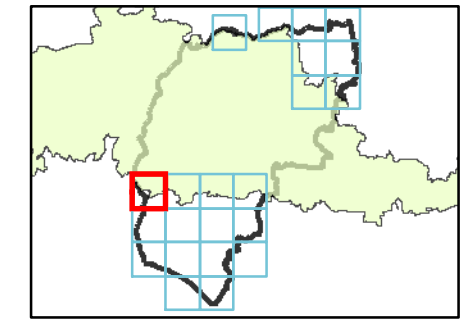
## CHICHESTER DISTRICT COUNCIL SFRA: APPENDIX H - RESERVOIR FLOOD EXTENTS

This document is the property of Jeremy Benn Associates Ltd. It shall not be reproduced in whole or in part, nor disclosed to a third party, without the permission of Jeremy Benn








**Key Plan**



**Legend**

-  Chichester District
-  South Downs National Park
-  Environment Agency Reservoir Flood Extents

**Notes**

The risk of inundation due to reservoir breach or failure of reservoirs within the area has been mapped using the outlines available from the Risk of Flooding from Reservoirs dataset made available by the Environment Agency. An Environment Agency programme for updating and improving this mapping is in progress and is due to be completed by 2020.



Contains Ordnance Survey data © Crown copyright and database right 2018.  
Contains public sector information licensed under the Open Government Licence v3.0.

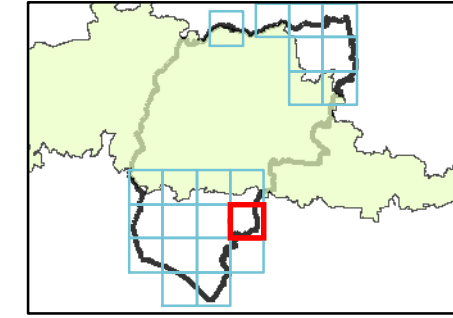
**CHICHESTER DISTRICT COUNCIL  
SFRA: APPENDIX H - RESERVOIR FLOOD EXTENTS**

This document is the property of Jeremy Benn Associates Ltd. It shall not be reproduced in whole or in part, nor disclosed to a third party, without the permission of Jeremy Benn








**Key Plan**



**Legend**

-  Chichester District
-  South Downs National Park
-  Environment Agency Reservoir Flood Extents

**Notes**

The risk of inundation due to reservoir breach or failure of reservoirs within the area has been mapped using the outlines available from the Risk of Flooding from Reservoirs dataset made available by the Environment Agency. An Environment Agency programme for updating and improving this mapping is in progress and is due to be completed by 2020.

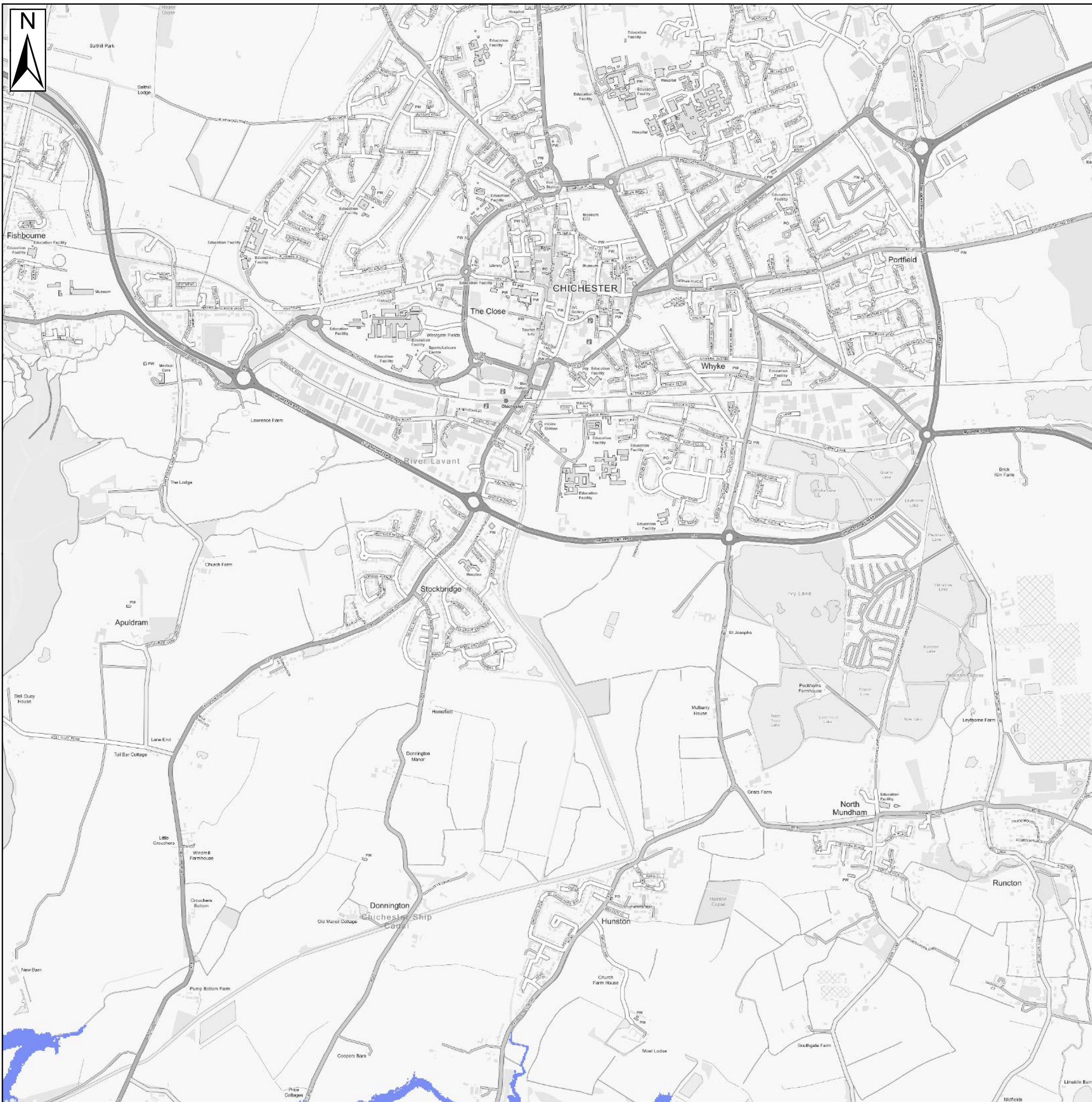


Contains Ordnance Survey data © Crown copyright and database right 2018.  
Contains public sector information licensed under the Open Government Licence v3.0.

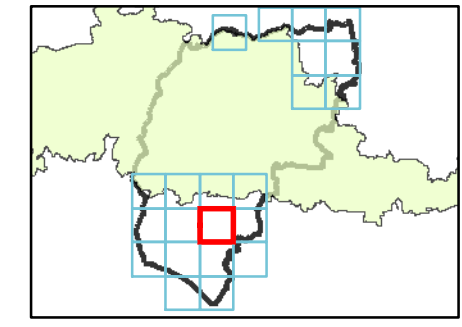
**CHICHESTER DISTRICT COUNCIL**  
**SFRA: APPENDIX H - RESERVOIR FLOOD EXTENTS**

This document is the property of Jeremy Benn Associates Ltd. It shall not be reproduced in whole or in part, nor disclosed to a third party, without the permission of Jeremy Benn








**Key Plan**



**Legend**

-  Chichester District
-  South Downs National Park
-  Environment Agency Reservoir Flood Extents

**Notes**

The risk of inundation due to reservoir breach or failure of reservoirs within the area has been mapped using the outlines available from the Risk of Flooding from Reservoirs dataset made available by the Environment Agency. An Environment Agency programme for updating and improving this mapping is in progress and is due to be completed by 2020.

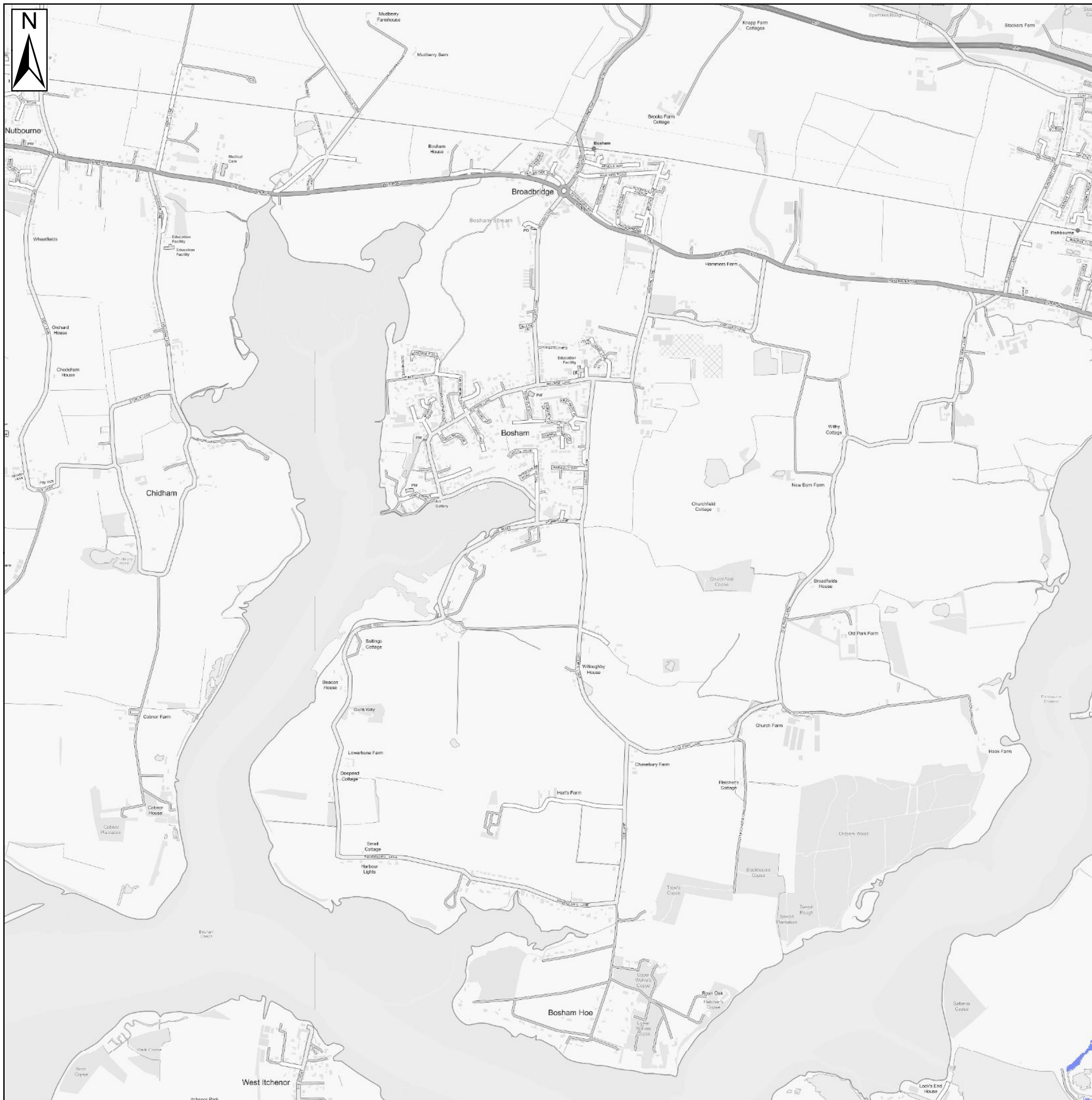


Contains Ordnance Survey data © Crown copyright and database right 2018.  
Contains public sector information licensed under the Open Government Licence v3.0.

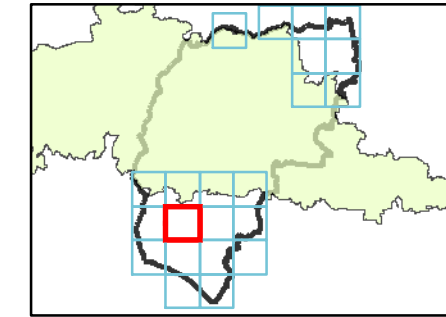
**CHICHESTER DISTRICT COUNCIL  
SFRA: APPENDIX H - RESERVOIR FLOOD EXTENTS**

This document is the property of Jeremy Benn Associates Ltd. It shall not be reproduced in whole or in part, nor disclosed to a third party, without the permission of Jeremy Benn








### Key Plan



### Legend

-  Chichester District
-  South Downs National Park
-  Environment Agency Reservoir Flood Extents

### Notes

The risk of inundation due to reservoir breach or failure of reservoirs within the area has been mapped using the outlines available from the Risk of Flooding from Reservoirs dataset made available by the Environment Agency. An Environment Agency programme for updating and improving this mapping is in progress and is due to be completed by 2020.



Contains Ordnance Survey data © Crown copyright and database right 2018.  
Contains public sector information licensed under the Open Government Licence v3.0.

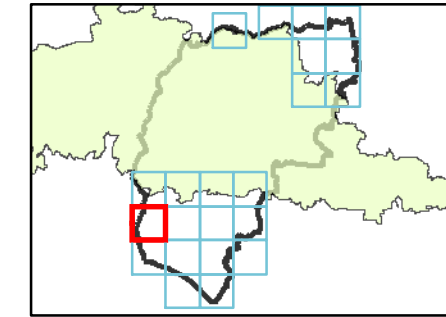
## CHICHESTER DISTRICT COUNCIL SFRA: APPENDIX H - RESERVOIR FLOOD EXTENTS

This document is the property of Jeremy Benn Associates Ltd. It shall not be reproduced in whole or in part, nor disclosed to a third party, without the permission of Jeremy Benn








### Key Plan



### Legend

-  Chichester District
-  South Downs National Park
-  Environment Agency Reservoir Flood Extents

### Notes

The risk of inundation due to reservoir breach or failure of reservoirs within the area has been mapped using the outlines available from the Risk of Flooding from Reservoirs dataset made available by the Environment Agency. An Environment Agency programme for updating and improving this mapping is in progress and is due to be completed by 2020.



Contains Ordnance Survey data © Crown copyright and database right 2018.  
Contains public sector information licensed under the Open Government Licence v3.0.

## CHICHESTER DISTRICT COUNCIL SFRA: APPENDIX H - RESERVOIR FLOOD EXTENTS

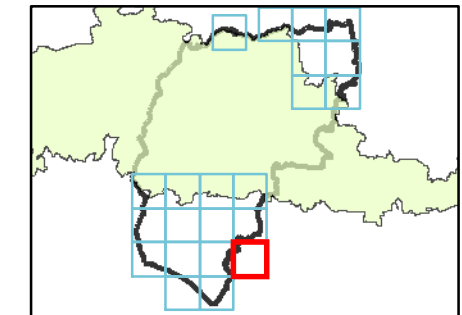
This document is the property of Jeremy Benn Associates Ltd. It shall not be reproduced in whole or in part, nor disclosed to a third party, without the permission of Jeremy Benn










**Key Plan**



**Legend**

-  Chichester District
-  South Downs National Park
-  Environment Agency Reservoir Flood Extents

**Notes**

The risk of inundation due to reservoir breach or failure of reservoirs within the area has been mapped using the outlines available from the Risk of Flooding from Reservoirs dataset made available by the Environment Agency. An Environment Agency programme for updating and improving this mapping is in progress and is due to be completed by 2020.

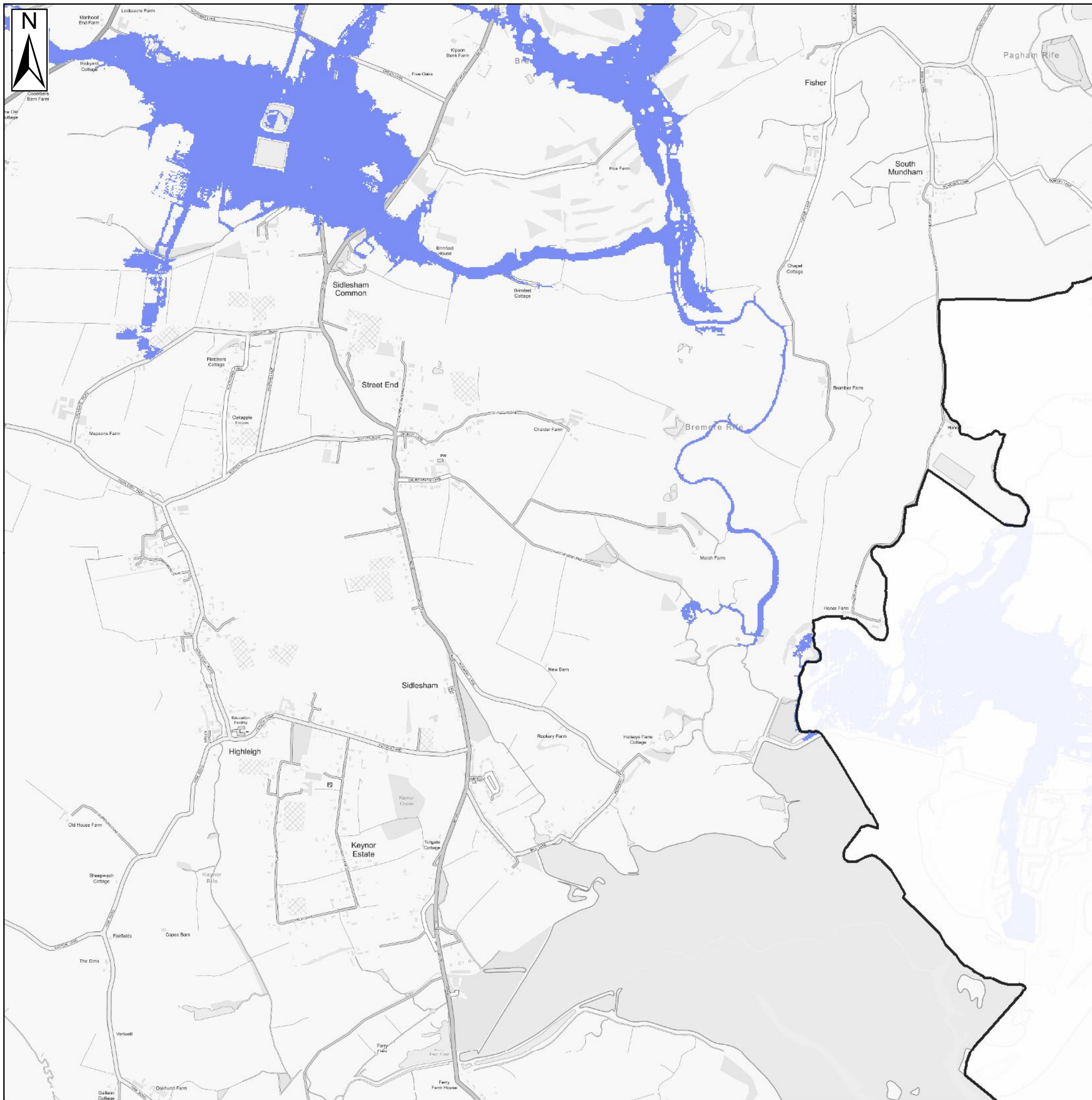


Contains Ordnance Survey data © Crown copyright and database right 2018.  
Contains public sector information licensed under the Open Government Licence v3.0.

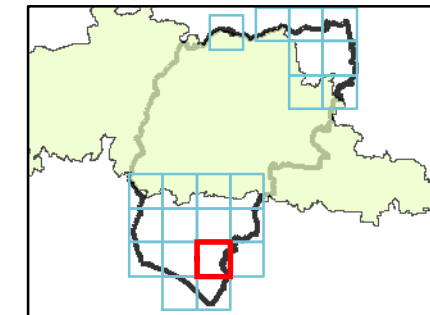
**CHICHESTER DISTRICT COUNCIL  
SFRA: APPENDIX H - RESERVOIR FLOOD EXTENTS**

This document is the property of Jeremy Benn Associates Ltd. It shall not be reproduced in whole or in part, nor disclosed to a third party, without the permission of Jeremy Benn








### Key Plan



### Legend

-  Chichester District
-  South Downs National Park
-  Environment Agency Reservoir Flood Extents

### Notes

The risk of inundation due to reservoir breach or failure of reservoirs within the area has been mapped using the outlines available from the Risk of Flooding from Reservoirs dataset made available by the Environment Agency. An Environment Agency programme for updating and improving this mapping is in progress and is due to be completed by 2020.



Contains Ordnance Survey data © Crown copyright and database right 2018.  
Contains public sector information licensed under the Open Government Licence v3.0.

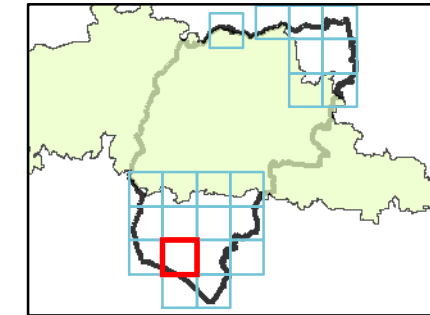
## CHICHESTER DISTRICT COUNCIL SFRA: APPENDIX H - RESERVOIR FLOOD EXTENTS

This document is the property of Jeremy Benn Associates Ltd. It shall not be reproduced in whole or in part, nor disclosed to a third party, without the permission of Jeremy Benn








**Key Plan**



**Legend**

-  Chichester District
-  South Downs National Park
-  Environment Agency Reservoir Flood Extents

**Notes**

The risk of inundation due to reservoir breach or failure of reservoirs within the area has been mapped using the outlines available from the Risk of Flooding from Reservoirs dataset made available by the Environment Agency. An Environment Agency programme for updating and improving this mapping is in progress and is due to be completed by 2020.



Contains Ordnance Survey data © Crown copyright and database right 2018.  
Contains public sector information licensed under the Open Government Licence v3.0.

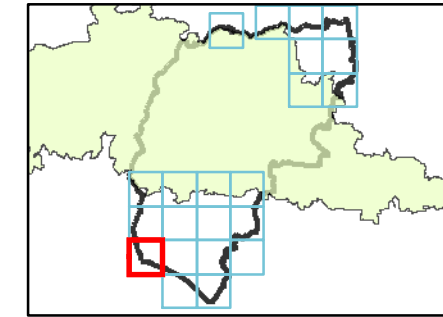
**CHICHESTER DISTRICT COUNCIL  
SFRA: APPENDIX H - RESERVOIR FLOOD EXTENTS**

This document is the property of Jeremy Benn Associates Ltd. It shall not be reproduced in whole or in part, nor disclosed to a third party, without the permission of Jeremy Benn








### Key Plan



### Legend

-  Chichester District
-  South Downs National Park
-  Environment Agency Reservoir Flood Extents

### Notes

The risk of inundation due to reservoir breach or failure of reservoirs within the area has been mapped using the outlines available from the Risk of Flooding from Reservoirs dataset made available by the Environment Agency. An Environment Agency programme for updating and improving this mapping is in progress and is due to be completed by 2020.



Contains Ordnance Survey data © Crown copyright and database right 2018.  
Contains public sector information licensed under the Open Government Licence v3.0.

## CHICHESTER DISTRICT COUNCIL

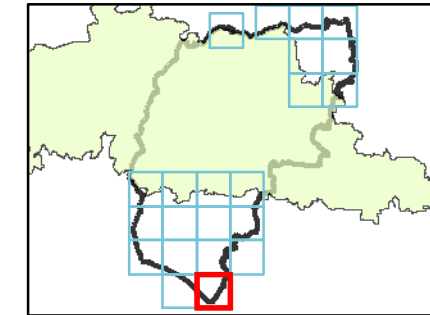
### SFRA: APPENDIX H - RESERVOIR FLOOD EXTENTS

This document is the property of Jeremy Benn Associates Ltd. It shall not be reproduced in whole or in part, nor disclosed to a third party, without the permission of Jeremy Benn








### Key Plan



### Legend

-  Chichester District
-  South Downs National Park
-  Environment Agency Reservoir Flood Extents

### Notes

The risk of inundation due to reservoir breach or failure of reservoirs within the area has been mapped using the outlines available from the Risk of Flooding from Reservoirs dataset made available by the Environment Agency. An Environment Agency programme for updating and improving this mapping is in progress and is due to be completed by 2020.



Contains Ordnance Survey data © Crown copyright and database right 2018.  
Contains public sector information licensed under the Open Government Licence v3.0.

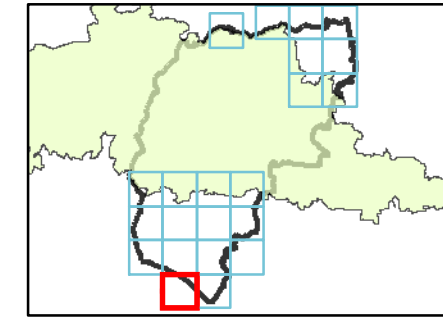
## CHICHESTER DISTRICT COUNCIL SFRA: APPENDIX H - RESERVOIR FLOOD EXTENTS

This document is the property of Jeremy Benn Associates Ltd. It shall not be reproduced in whole or in part, nor disclosed to a third party, without the permission of Jeremy Benn








### Key Plan



### Legend

-  Chichester District
-  South Downs National Park
-  Environment Agency Reservoir Flood Extents

### Notes

The risk of inundation due to reservoir breach or failure of reservoirs within the area has been mapped using the outlines available from the Risk of Flooding from Reservoirs dataset made available by the Environment Agency. An Environment Agency programme for updating and improving this mapping is in progress and is due to be completed by 2020.



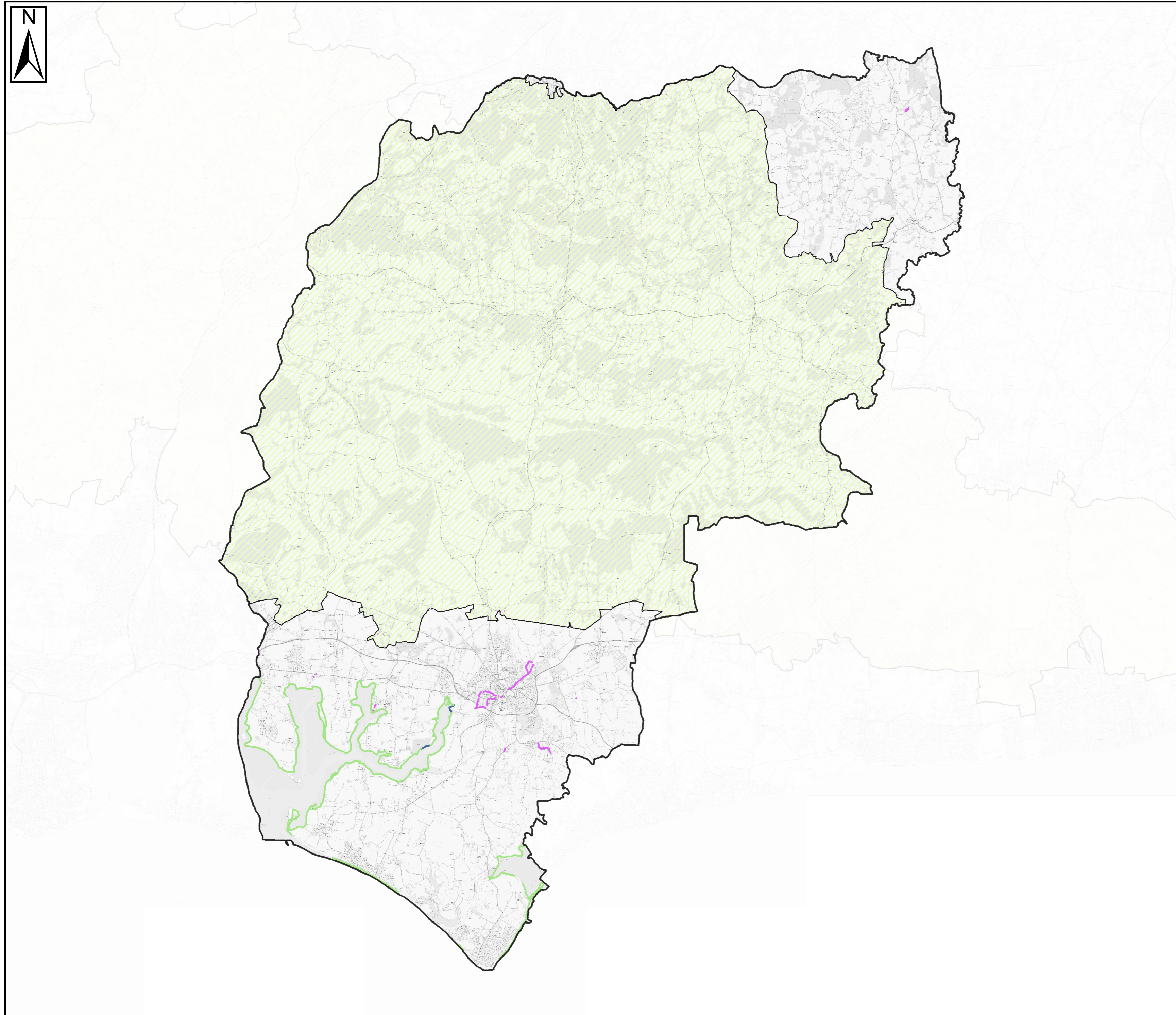
Contains Ordnance Survey data © Crown copyright and database right 2018.  
Contains public sector information licensed under the Open Government Licence v3.0.

## CHICHESTER DISTRICT COUNCIL

### SFRA: APPENDIX H - RESERVOIR FLOOD EXTENTS

This document is the property of Jeremy Benn Associates Ltd. It shall not be reproduced in whole or in part, nor disclosed to a third party, without the permission of Jeremy Benn










### Key Plan



### Legend

-  Chichester District
-  South Downs National Park
- Environment Agency defence protection type**
-  Coastal
-  Fluvial
-  Tidal

### Notes

Environment Agency defences are shown with a standard of protection which is against a 5% AEP event or more. Man-made and natural defences which may arise, for instance due to the presence of naturally high ground adjacent to a settlement, have been considered

Many of the defences around the coastline are coastal defences. With climate change, it is likely that many of the coastal defences will need to become tidal defences in the future.

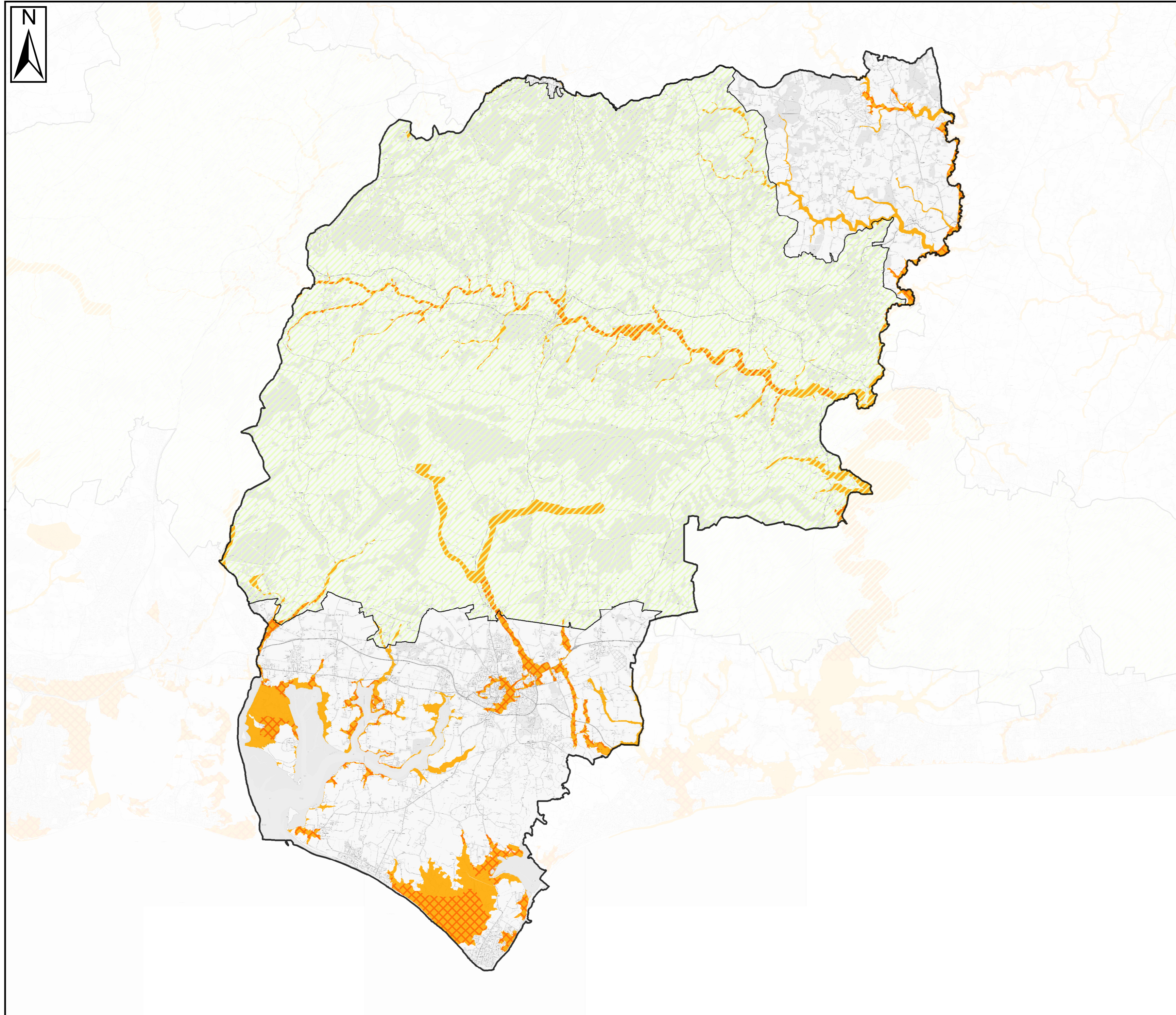


Contains Ordnance Survey data © Crown copyright and database right 2018.  
Contains public sector information licensed under the Open Government Licence v3.0.

**CHICHESTER DISTRICT COUNCIL**  
SFRA: APPENDIX I  
ENVIRONMENT AGENCY FLOOD DEFENCES

This document is the property of Jeremy Benn Associates Ltd. It shall not be reproduced in whole or in part, nor disclosed to a third party, without the permission of Jeremy Benn Associates Ltd.









### Key Plan



### Legend

-  Chichester District
-  South Downs National Park
-  EA Flood Warning Area
-  EA Flood Alert

### Notes

Flood Alerts are used by the Environment Agency to warn people of the possibility of flooding and encourage them to be alert, stay vigilant and make early preparations. Flood Alerts are issued earlier than a flood warning to give notice of the possibility of flooding but before the Environment Agency are fully confident that flooding in Flood Warning Areas is expected.

Flood Warnings warn people of expected flooding and encourage them to take action to protect themselves and their property.



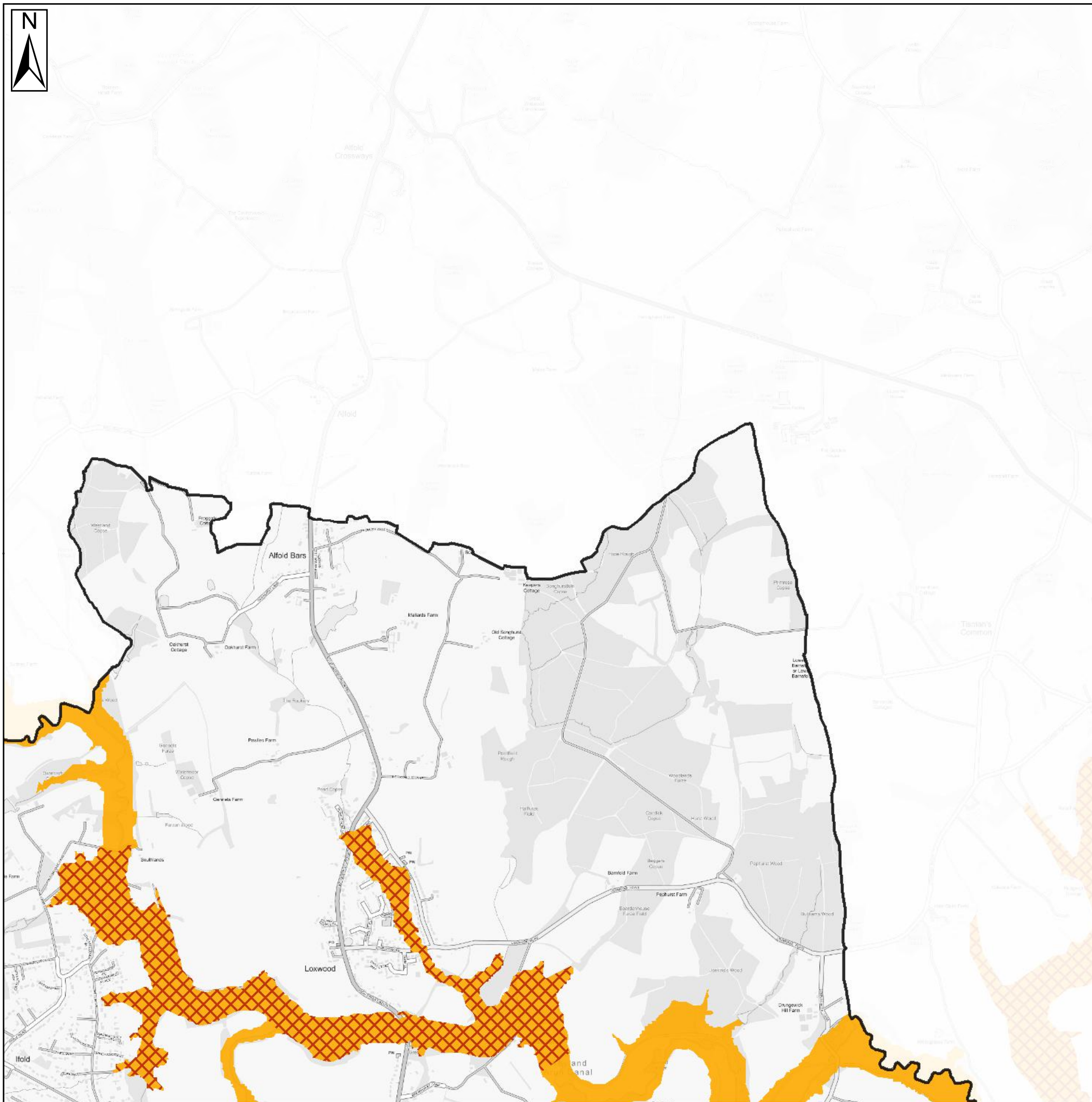
Contains Ordnance Survey data © Crown copyright and database right 2018.  
Contains public sector information licensed under the Open Government Licence v3.0.

**CHICHESTER DISTRICT COUNCIL**  
SFRA: APPENDIX J  
ENVIRONMENT AGENCY FLOOD WARNING  
AND ALERTS

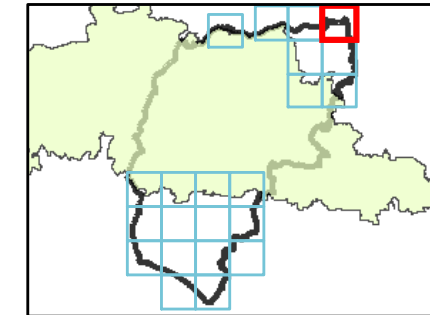
This document is the property of Jeremy Benn Associates Ltd. It shall not be reproduced in whole or in part, nor disclosed to a third party, without the permission of Jeremy Benn Associates Ltd.











### Key Plan



### Legend

-  Chichester District
-  South Downs National Park
-  Flood Warning
-  Flood Alert

### Notes

Flood Alerts are used by the Environment Agency to warn people of the possibility of flooding and encourage them to be alert, stay vigilant and make early preparations. Flood Alerts are issued earlier than a flood warning to give notice of the possibility of flooding but before the Environment Agency are fully confident that flooding in Flood Warning Areas is expected.

Flood Warnings warn people of expected flooding and encourage them to take action to protect themselves and their property.

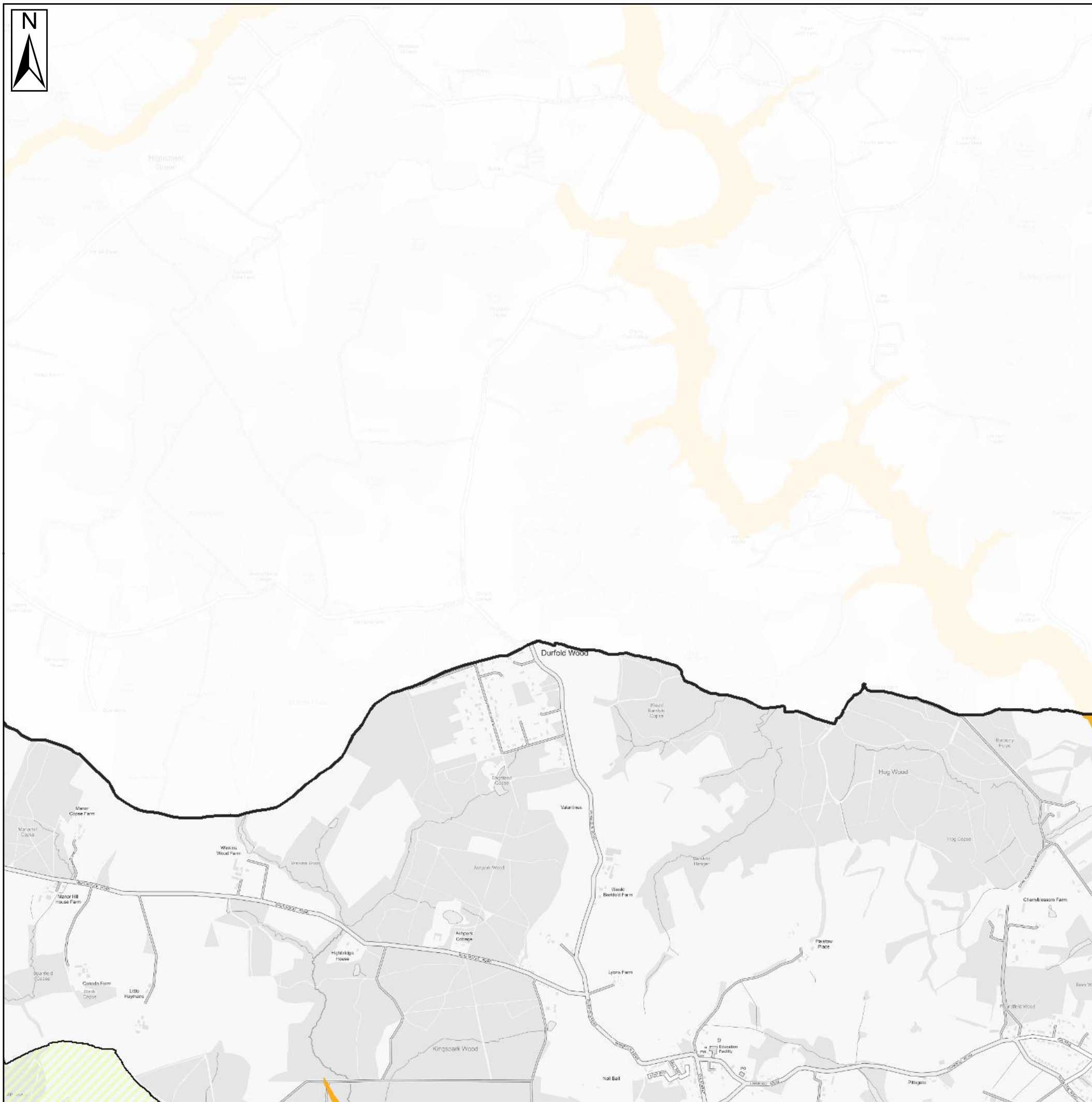


Contains Ordnance Survey data © Crown copyright and database right 2018.  
Contains public sector information licensed under the Open Government Licence v3.0.

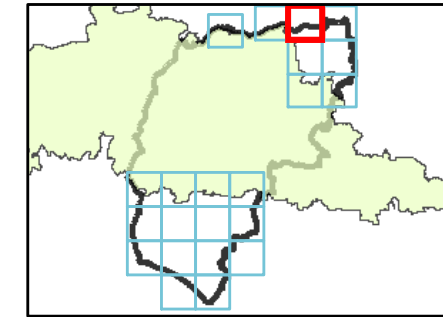
## CHICHESTER DISTRICT COUNCIL SFRA: APPENDIX J - FLOOD WARNINGS AND ALERTS

This document is the property of Jeremy Benn Associates Ltd. It shall not be reproduced in whole or in part, nor disclosed to a third party, without the permission of Jeremy Benn









### Key Plan



### Legend

-  Chichester District
-  South Downs National Park
-  Flood Warning
-  Flood Alert

### Notes

Flood Alerts are used by the Environment Agency to warn people of the possibility of flooding and encourage them to be alert, stay vigilant and make early preparations. Flood Alerts are issued earlier than a flood warning to give notice of the possibility of flooding but before the Environment Agency are fully confident that flooding in Flood Warning Areas is expected.

Flood Warnings warn people of expected flooding and encourage them to take action to protect themselves and their property.

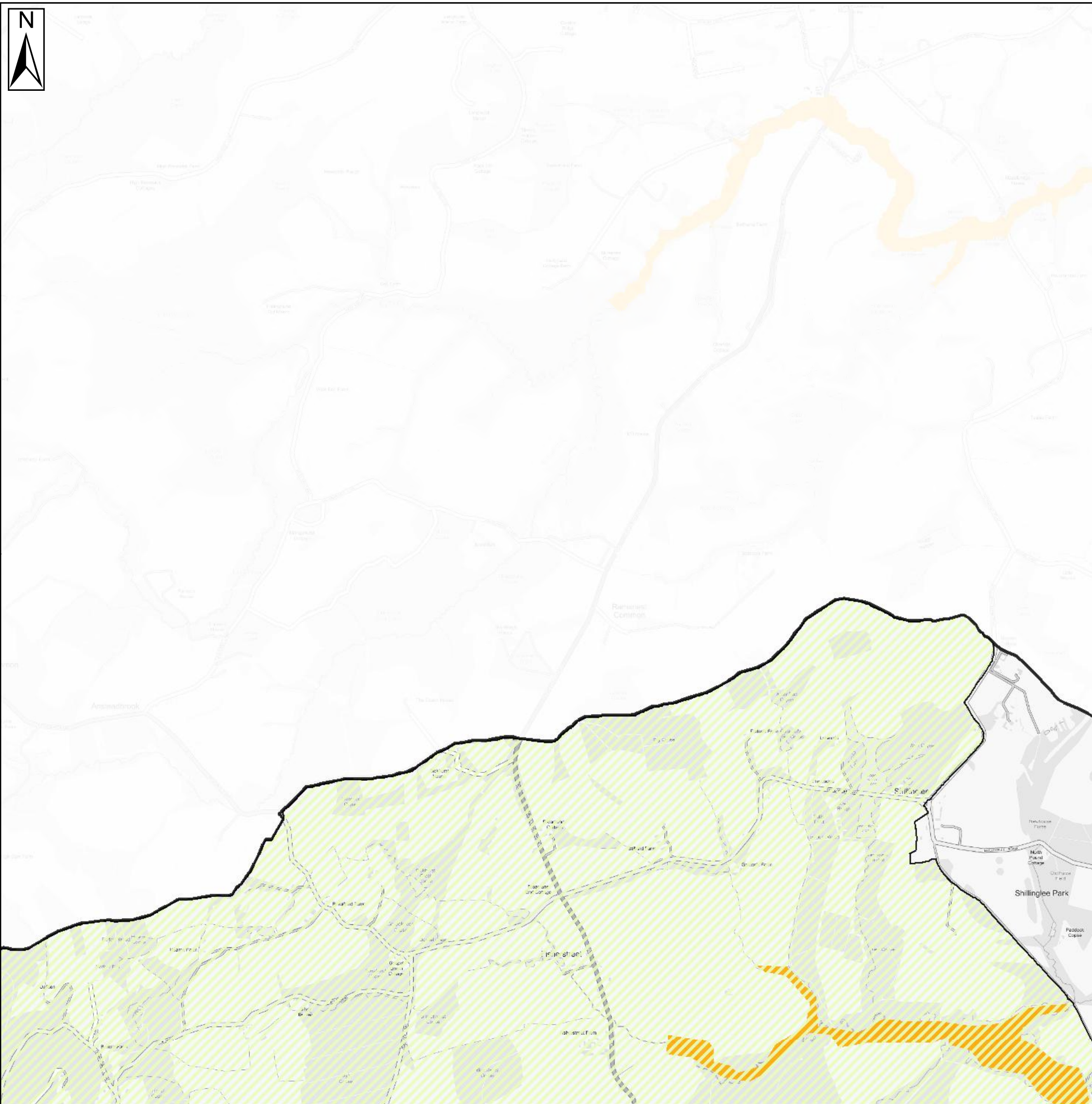


Contains Ordnance Survey data © Crown copyright and database right 2018.  
Contains public sector information licensed under the Open Government Licence v3.0.

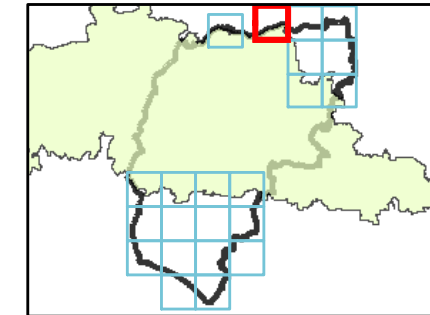
## CHICHESTER DISTRICT COUNCIL SFRA: APPENDIX J - FLOOD WARNINGS AND ALERTS

This document is the property of Jeremy Benn Associates Ltd. It shall not be reproduced in whole or in part, nor disclosed to a third party, without the permission of Jeremy Benn









### Key Plan



### Legend

-  Chichester District
-  South Downs National Park
-  Flood Warning
-  Flood Alert

### Notes

Flood Alerts are used by the Environment Agency to warn people of the possibility of flooding and encourage them to be alert, stay vigilant and make early preparations. Flood Alerts are issued earlier than a flood warning to give notice of the possibility of flooding but before the Environment Agency are fully confident that flooding in Flood Warning Areas is expected.

Flood Warnings warn people of expected flooding and encourage them to take action to protect themselves and their property.

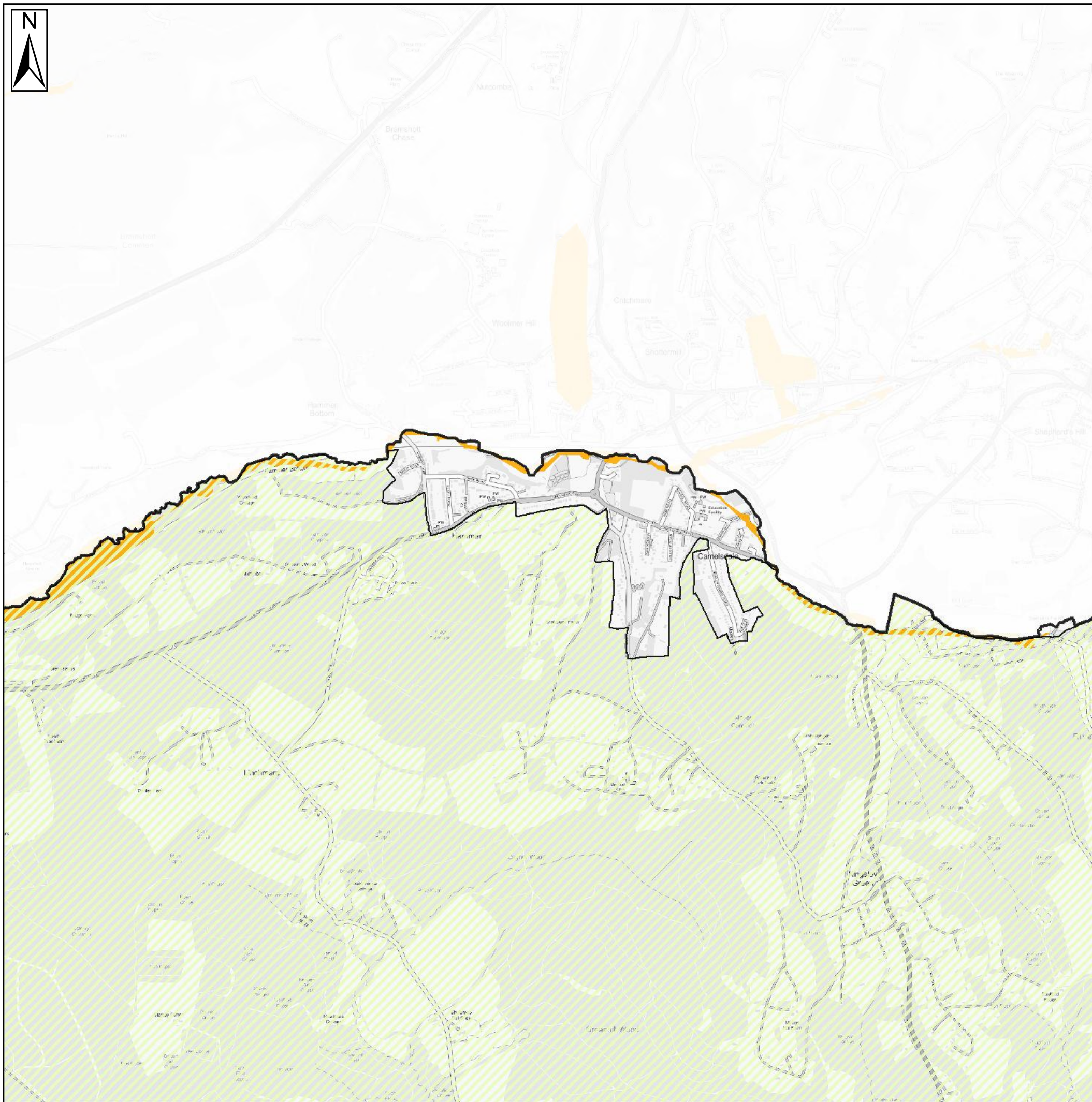


Contains Ordnance Survey data © Crown copyright and database right 2018.  
Contains public sector information licensed under the Open Government Licence v3.0.

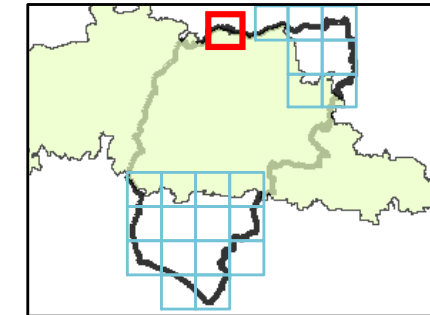
## CHICHESTER DISTRICT COUNCIL SFRA: APPENDIX J - FLOOD WARNINGS AND ALERTS

This document is the property of Jeremy Benn Associates Ltd. It shall not be reproduced in whole or in part, nor disclosed to a third party, without the permission of Jeremy Benn









### Key Plan



### Legend

-  Chichester District
-  South Downs National Park
-  Flood Warning
-  Flood Alert

### Notes

Flood Alerts are used by the Environment Agency to warn people of the possibility of flooding and encourage them to be alert, stay vigilant and make early preparations. Flood Alerts are issued earlier than a flood warning to give notice of the possibility of flooding but before the Environment Agency are fully confident that flooding in Flood Warning Areas is expected.

Flood Warnings warn people of expected flooding and encourage them to take action to protect themselves and their property.

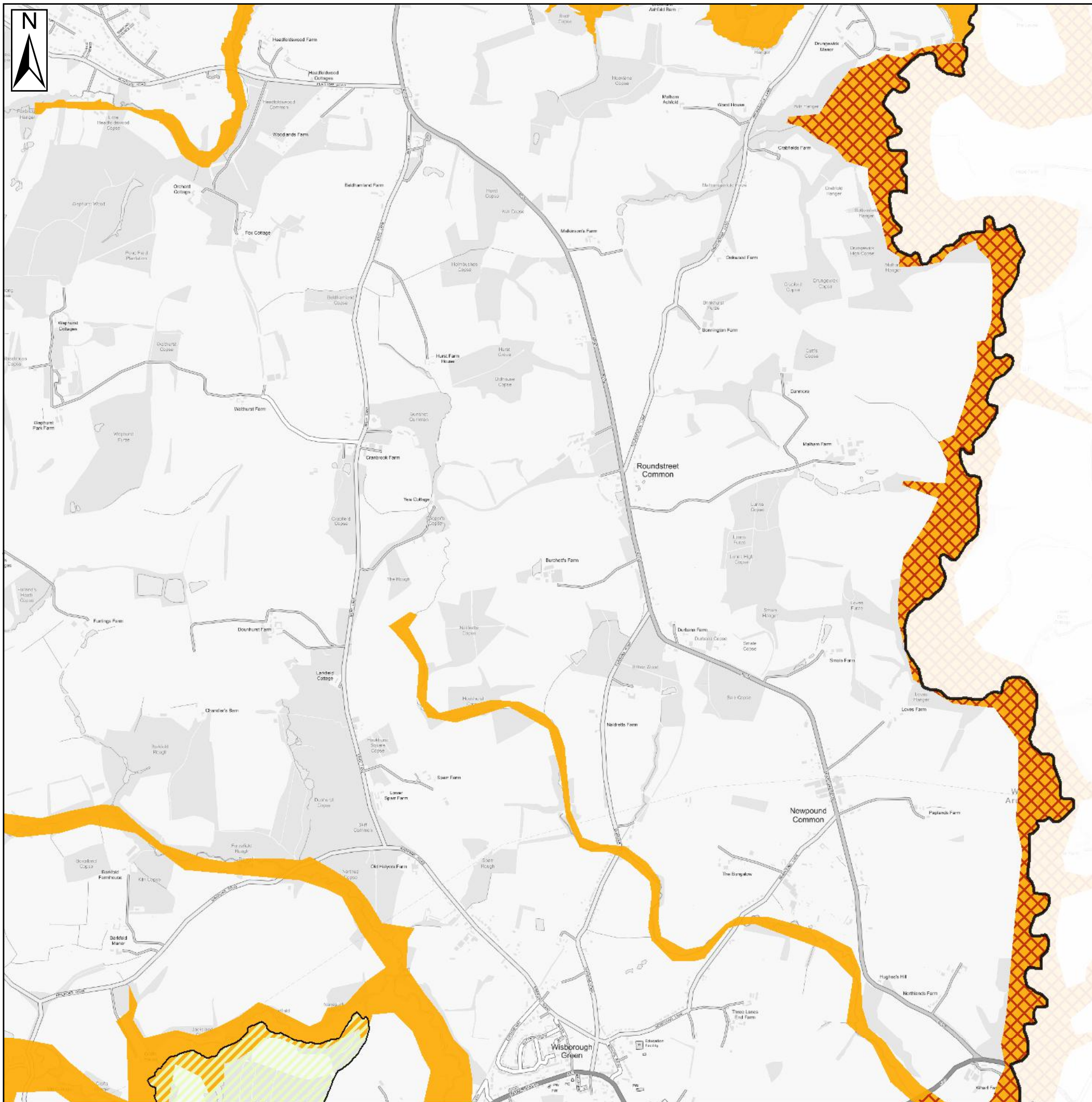


Contains Ordnance Survey data © Crown copyright and database right 2018.  
Contains public sector information licensed under the Open Government Licence v3.0.

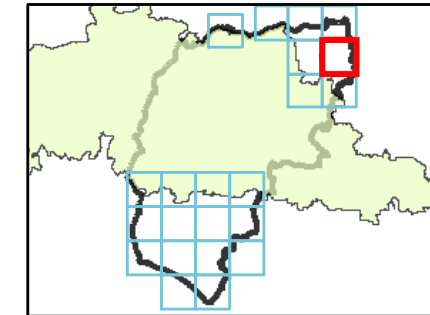
## CHICHESTER DISTRICT COUNCIL SFRA: APPENDIX J - FLOOD WARNINGS AND ALERTS

This document is the property of Jeremy Benn Associates Ltd. It shall not be reproduced in whole or in part, nor disclosed to a third party, without the permission of Jeremy Benn









### Key Plan



### Legend

-  Chichester District
-  South Downs National Park
-  Flood Warning
-  Flood Alert

### Notes

Flood Alerts are used by the Environment Agency to warn people of the possibility of flooding and encourage them to be alert, stay vigilant and make early preparations. Flood Alerts are issued earlier than a flood warning to give notice of the possibility of flooding but before the Environment Agency are fully confident that flooding in Flood Warning Areas is expected.

Flood Warnings warn people of expected flooding and encourage them to take action to protect themselves and their property.

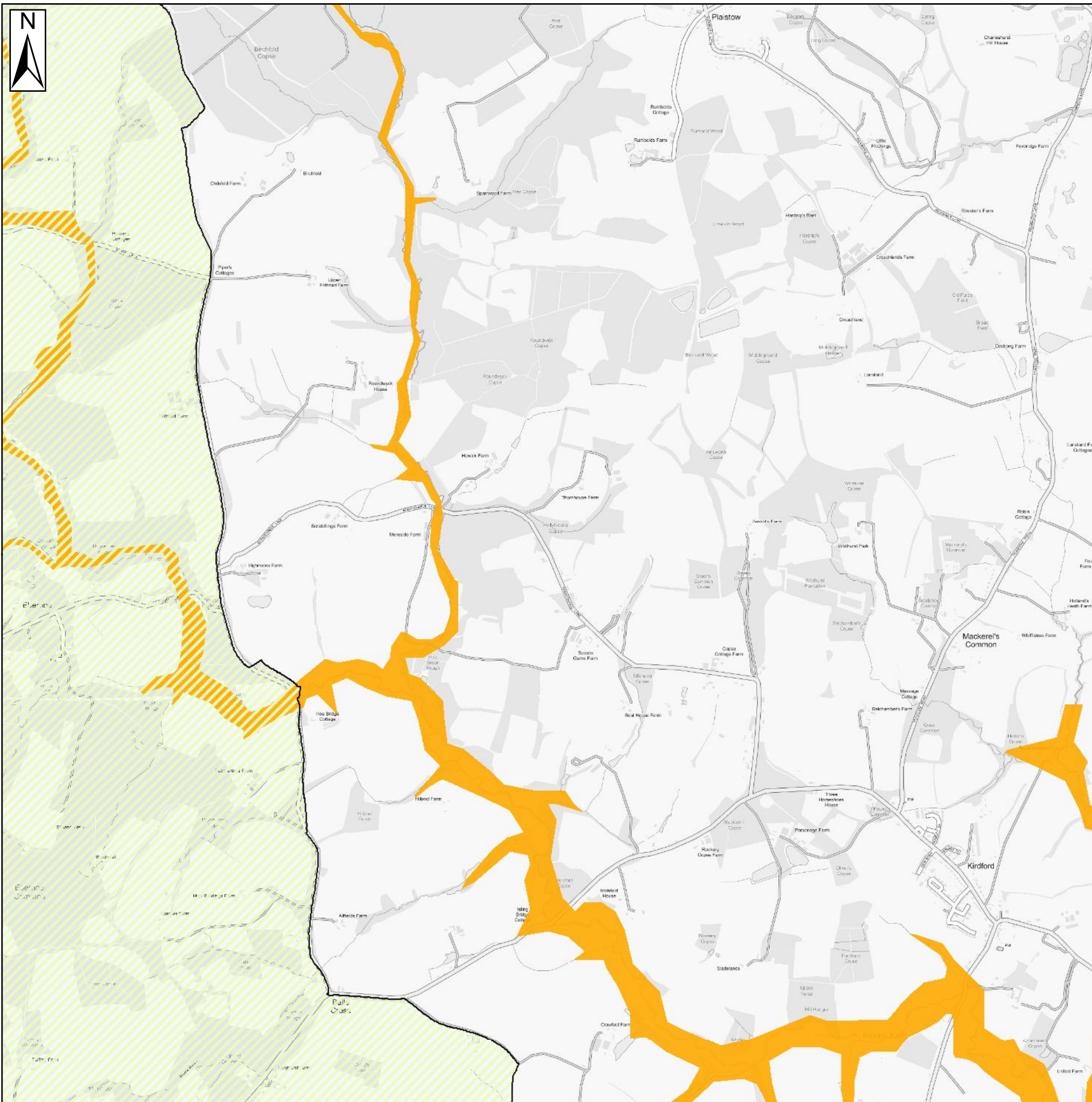


Contains Ordnance Survey data © Crown copyright and database right 2018.  
Contains public sector information licensed under the Open Government Licence v3.0.

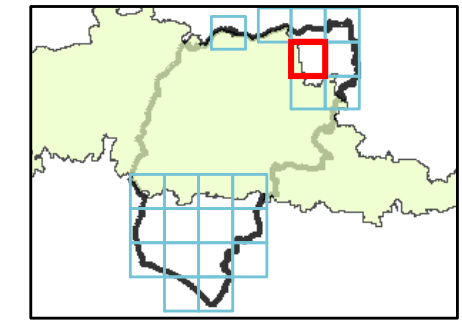
## CHICHESTER DISTRICT COUNCIL SFRA: APPENDIX J - FLOOD WARNINGS AND ALERTS

This document is the property of Jeremy Benn Associates Ltd. It shall not be reproduced in whole or in part, nor disclosed to a third party, without the permission of Jeremy Benn









### Key Plan



### Legend

-  Chichester District
-  South Downs National Park
-  Flood Warning
-  Flood Alert

### Notes

Flood Alerts are used by the Environment Agency to warn people of the possibility of flooding and encourage them to be alert, stay vigilant and make early preparations. Flood Alerts are issued earlier than a flood warning to give notice of the possibility of flooding but before the Environment Agency are fully confident that flooding in Flood Warning Areas is expected.

Flood Warnings warn people of expected flooding and encourage them to take action to protect themselves and their property.

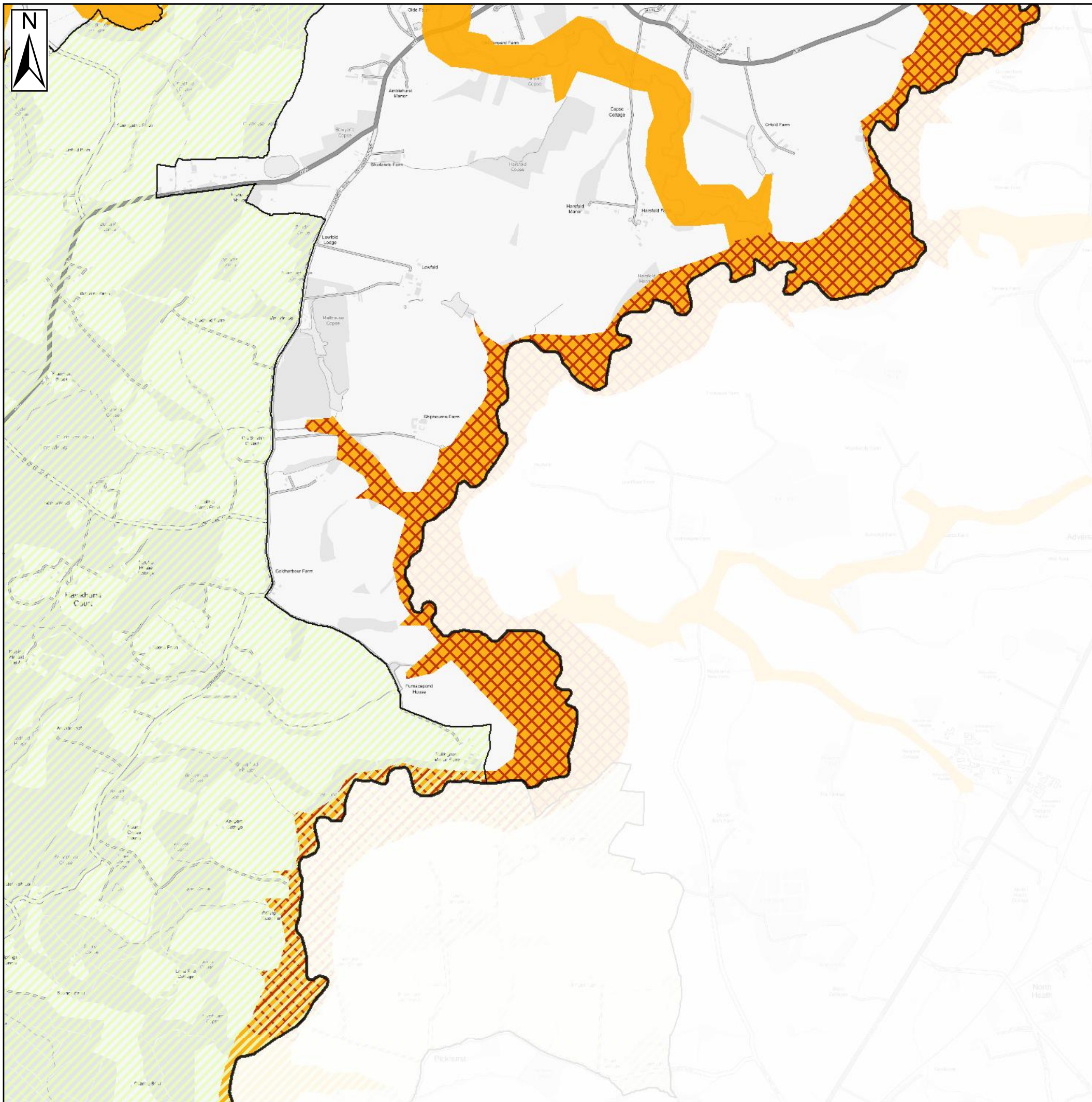


Contains Ordnance Survey data © Crown copyright and database right 2018.  
 Contains public sector information licensed under the Open Government Licence v3.0.

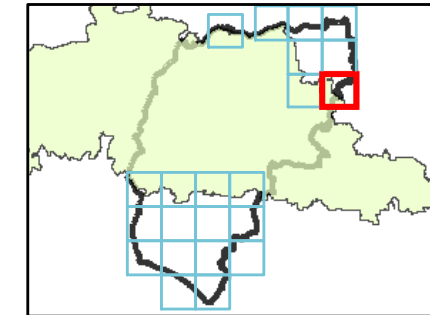
## CHICHESTER DISTRICT COUNCIL SFRA: APPENDIX J - FLOOD WARNINGS AND ALERTS

This document is the property of Jeremy Benn Associates Ltd. It shall not be reproduced in whole or in part, nor disclosed to a third party, without the permission of Jeremy Benn





### Key Plan



### Legend

- Chichester District
- South Downs National Park
- Flood Warning
- Flood Alert

### Notes

Flood Alerts are used by the Environment Agency to warn people of the possibility of flooding and encourage them to be alert, stay vigilant and make early preparations. Flood Alerts are issued earlier than a flood warning to give notice of the possibility of flooding but before the Environment Agency are fully confident that flooding in Flood Warning Areas is expected.

Flood Warnings warn people of expected flooding and encourage them to take action to protect themselves and their property.

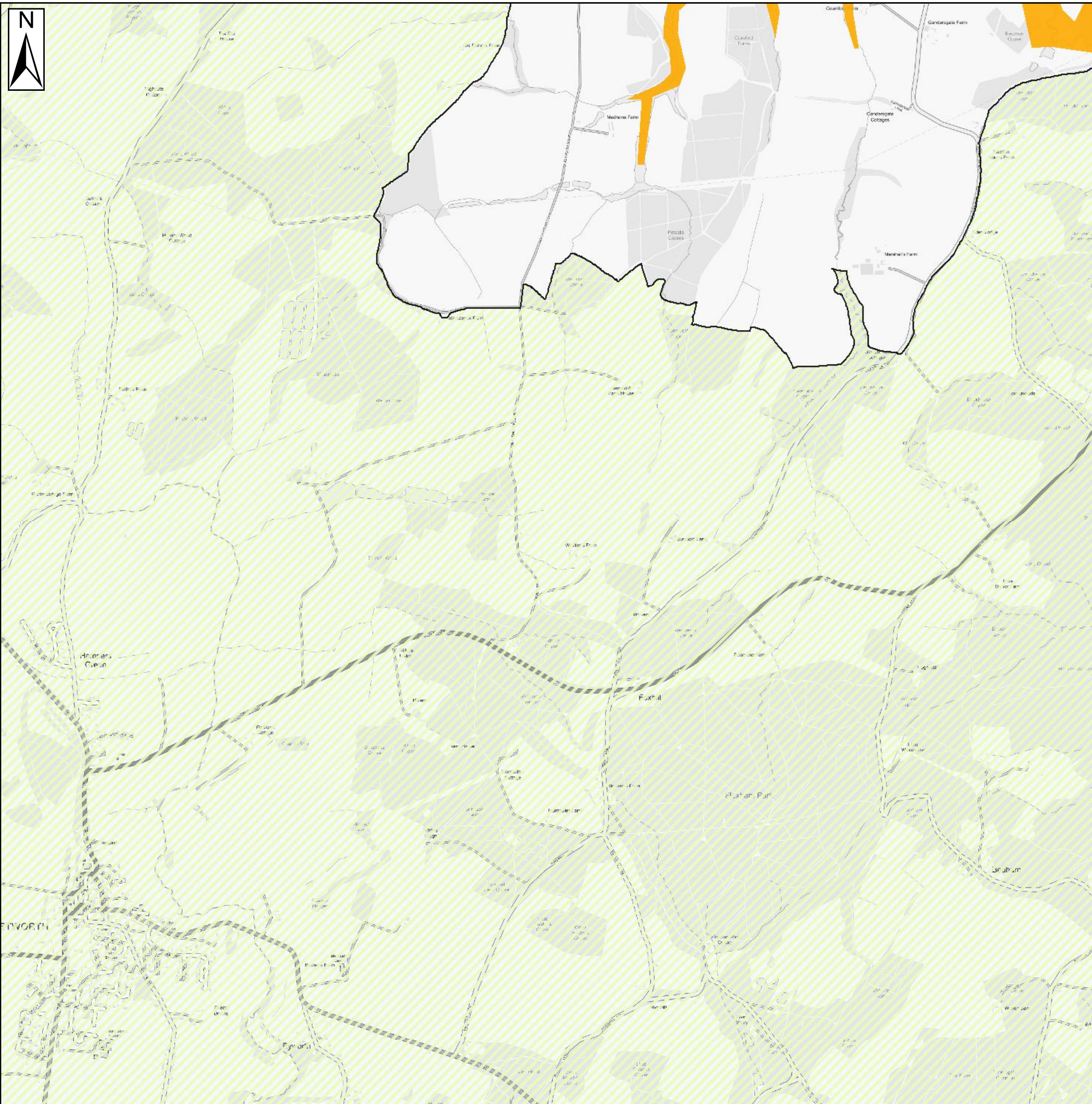


Contains Ordnance Survey data © Crown copyright and database right 2018.  
Contains public sector information licensed under the Open Government Licence v3.0.

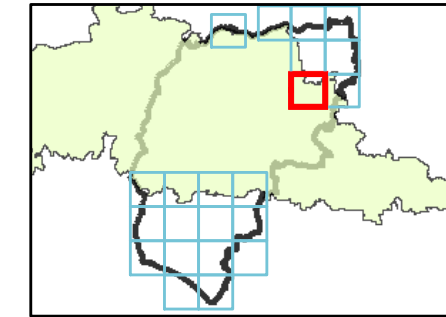
## CHICHESTER DISTRICT COUNCIL SFRA: APPENDIX J - FLOOD WARNINGS AND ALERTS

This document is the property of Jeremy Benn Associates Ltd. It shall not be reproduced in whole or in part, nor disclosed to a third party, without the permission of Jeremy Benn









### Key Plan



### Legend

-  Chichester District
-  South Downs National Park
-  Flood Warning
-  Flood Alert

### Notes

Flood Alerts are used by the Environment Agency to warn people of the possibility of flooding and encourage them to be alert, stay vigilant and make early preparations. Flood Alerts are issued earlier than a flood warning to give notice of the possibility of flooding but before the Environment Agency are fully confident that flooding in Flood Warning Areas is expected.

Flood Warnings warn people of expected flooding and encourage them to take action to protect themselves and their property.



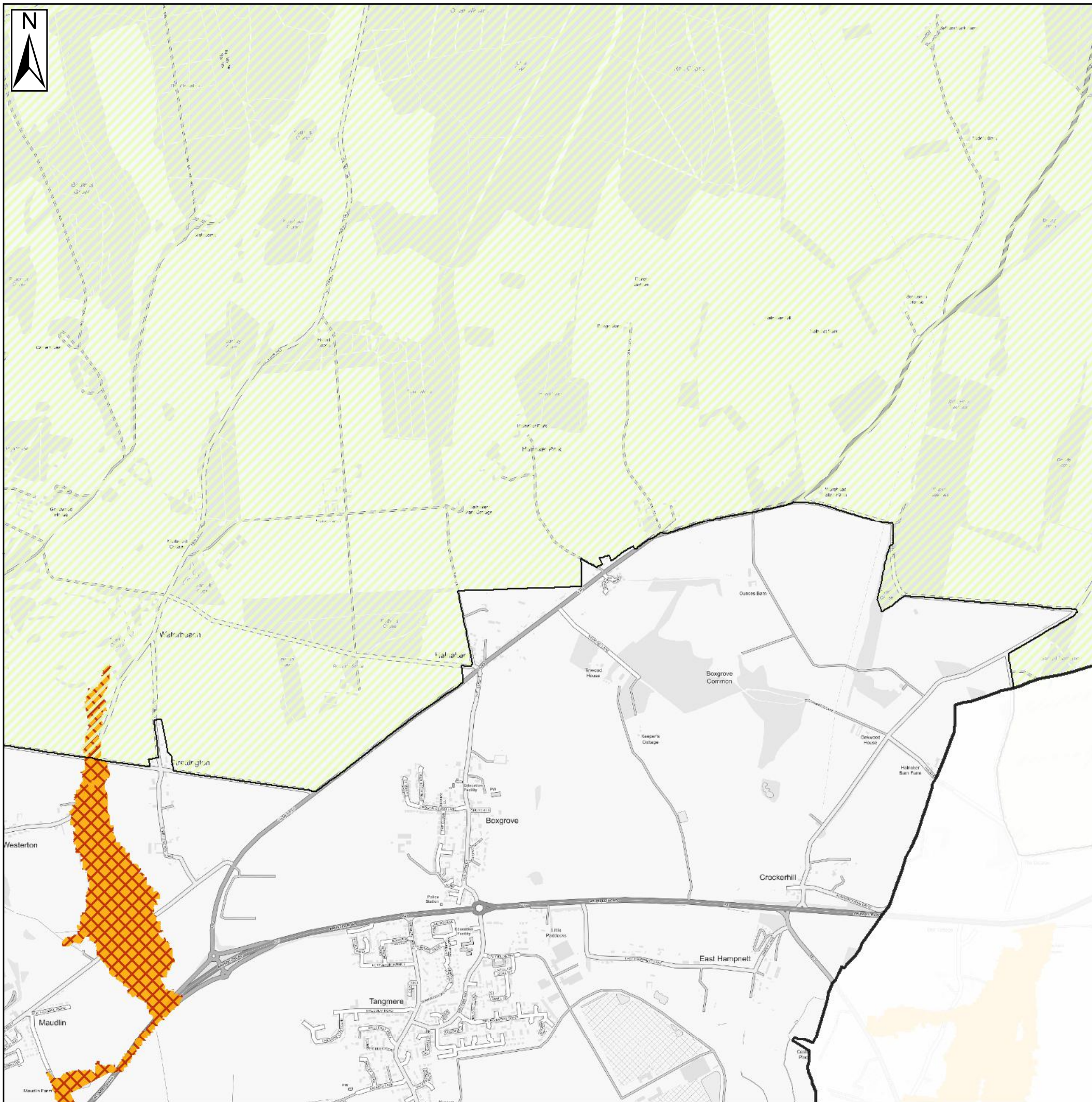
Contains Ordnance Survey data © Crown copyright and database right 2018.  
Contains public sector information licensed under the Open Government Licence v3.0.

## CHICHESTER DISTRICT COUNCIL SFRA: APPENDIX J - FLOOD WARNINGS AND ALERTS

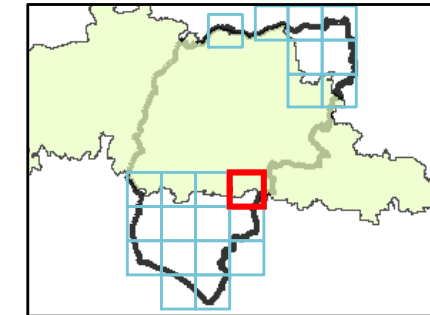
This document is the property of Jeremy Benn Associates Ltd. It shall not be reproduced in whole or in part, nor disclosed to a third party, without the permission of Jeremy Benn







### Key Plan



### Legend

- Chichester District
- South Downs National Park
- Flood Warning
- Flood Alert

### Notes

Flood Alerts are used by the Environment Agency to warn people of the possibility of flooding and encourage them to be alert, stay vigilant and make early preparations. Flood Alerts are issued earlier than a flood warning to give notice of the possibility of flooding but before the Environment Agency are fully confident that flooding in Flood Warning Areas is expected.

Flood Warnings warn people of expected flooding and encourage them to take action to protect themselves and their property.

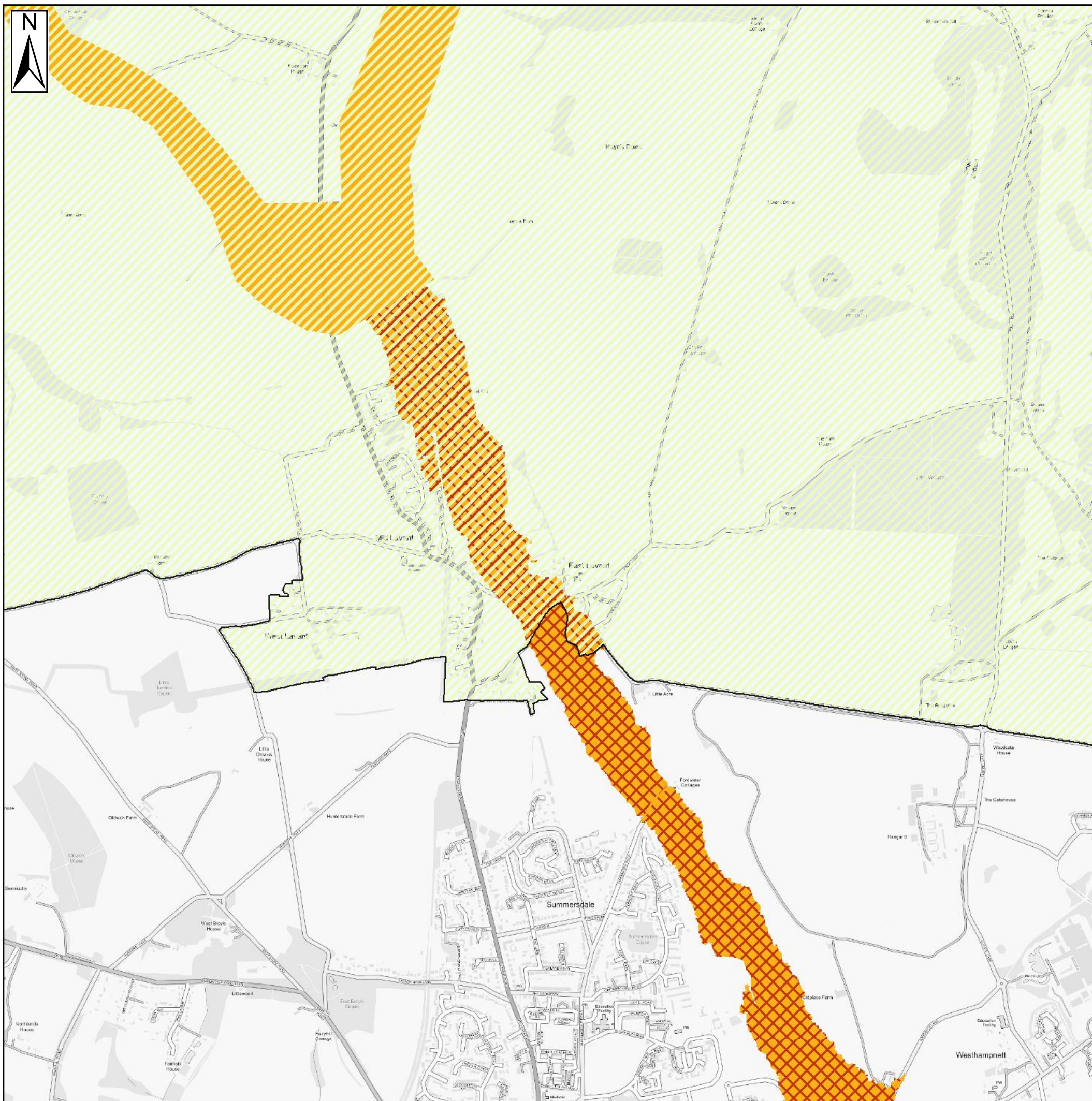


Contains Ordnance Survey data © Crown copyright and database right 2018.  
Contains public sector information licensed under the Open Government Licence v3.0.

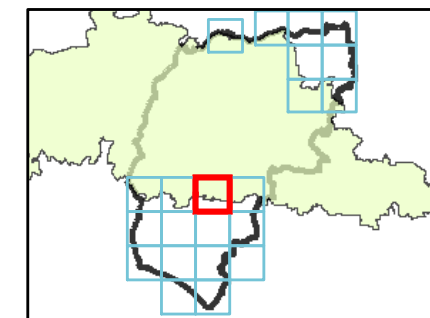
## CHICHESTER DISTRICT COUNCIL SFRA: APPENDIX J - FLOOD WARNINGS AND ALERTS

This document is the property of Jeremy Benn Associates Ltd. It shall not be reproduced in whole or in part, nor disclosed to a third party, without the permission of Jeremy Benn





### Key Plan



### Legend

- Chichester District
- South Downs National Park
- Flood Warning
- Flood Alert

### Notes

Flood Alerts are used by the Environment Agency to warn people of the possibility of flooding and encourage them to be alert, stay vigilant and make early preparations. Flood Alerts are issued earlier than a flood warning to give notice of the possibility of flooding but before the Environment Agency are fully confident that flooding in Flood Warning Areas is expected.

Flood Warnings warn people of expected flooding and encourage them to take action to protect themselves and their property.

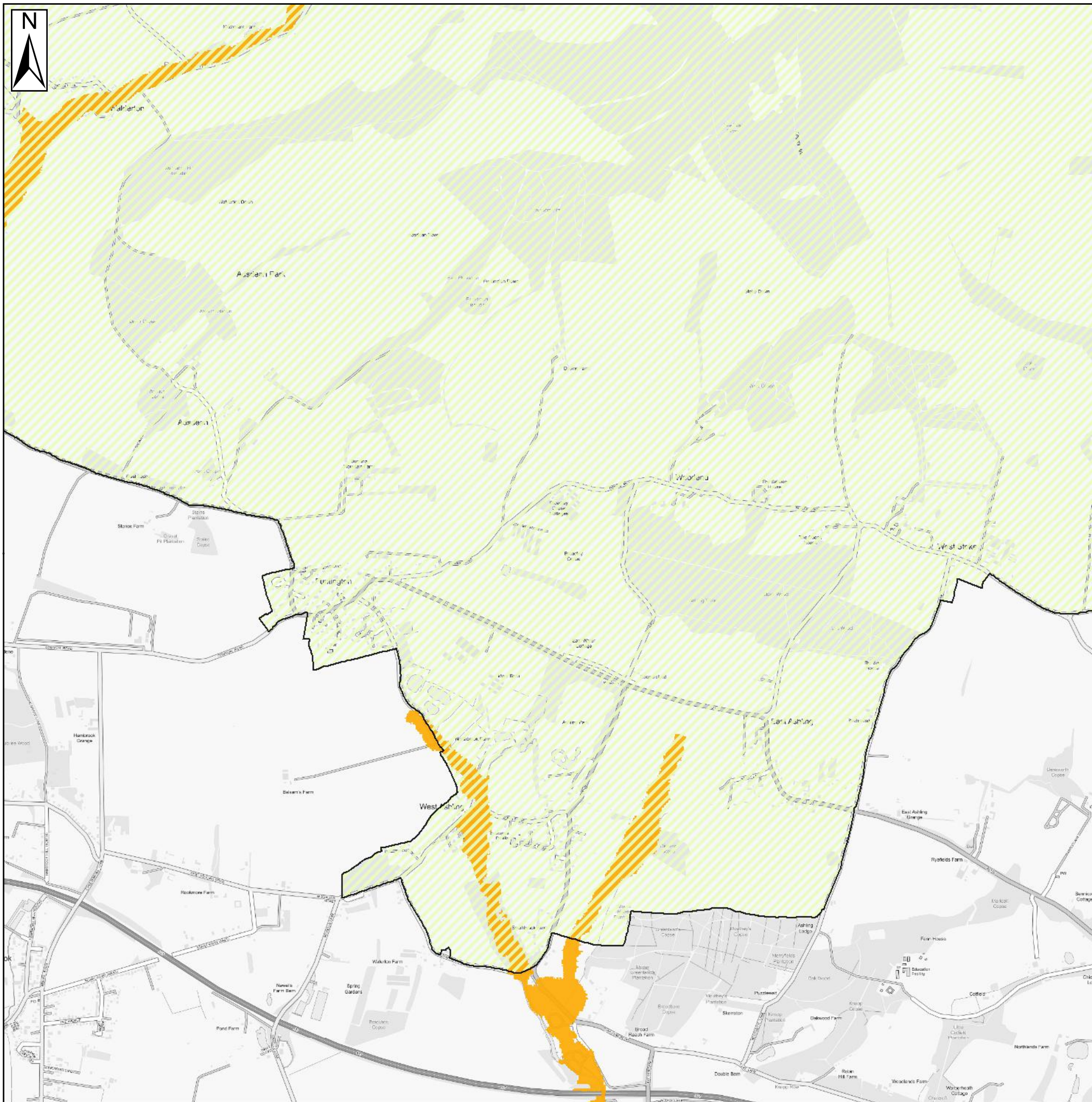


Contains Ordnance Survey data © Crown copyright and database right 2018.  
Contains public sector information licensed under the Open Government Licence v3.0.

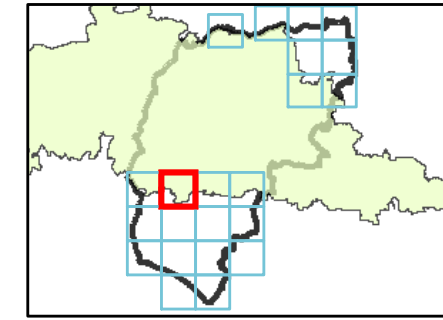
## CHICHESTER DISTRICT COUNCIL SFRA: APPENDIX J - FLOOD WARNINGS AND ALERTS

This document is the property of Jeremy Benn Associates Ltd. It shall not be reproduced in whole or in part, nor disclosed to a third party, without the permission of Jeremy Benn









### Key Plan



### Legend

-  Chichester District
-  South Downs National Park
-  Flood Warning
-  Flood Alert

### Notes

Flood Alerts are used by the Environment Agency to warn people of the possibility of flooding and encourage them to be alert, stay vigilant and make early preparations. Flood Alerts are issued earlier than a flood warning to give notice of the possibility of flooding but before the Environment Agency are fully confident that flooding in Flood Warning Areas is expected.

Flood Warnings warn people of expected flooding and encourage them to take action to protect themselves and their property.

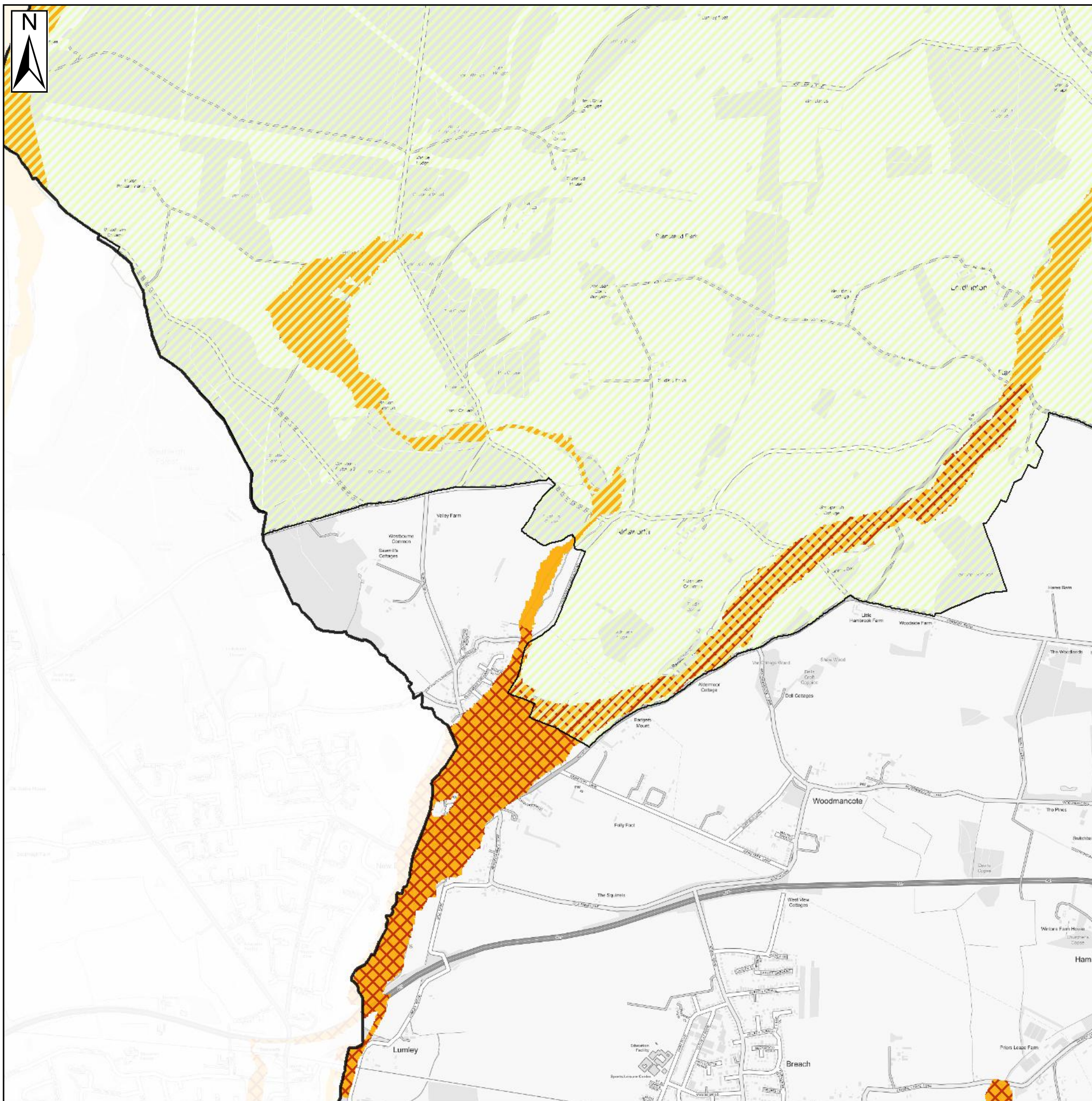


Contains Ordnance Survey data © Crown copyright and database right 2018.  
Contains public sector information licensed under the Open Government Licence v3.0.

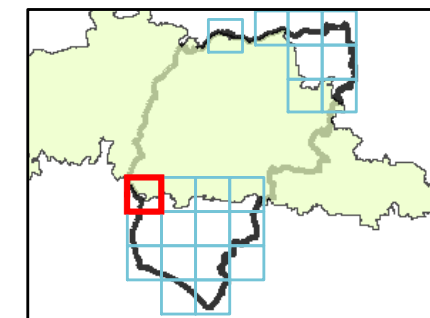
## CHICHESTER DISTRICT COUNCIL SFRA: APPENDIX J - FLOOD WARNINGS AND ALERTS

This document is the property of Jeremy Benn Associates Ltd. It shall not be reproduced in whole or in part, nor disclosed to a third party, without the permission of Jeremy Benn





### Key Plan



### Legend

- Chichester District
- South Downs National Park
- Flood Warning
- Flood Alert

### Notes

Flood Alerts are used by the Environment Agency to warn people of the possibility of flooding and encourage them to be alert, stay vigilant and make early preparations. Flood Alerts are issued earlier than a flood warning to give notice of the possibility of flooding but before the Environment Agency are fully confident that flooding in Flood Warning Areas is expected.

Flood Warnings warn people of expected flooding and encourage them to take action to protect themselves and their property.

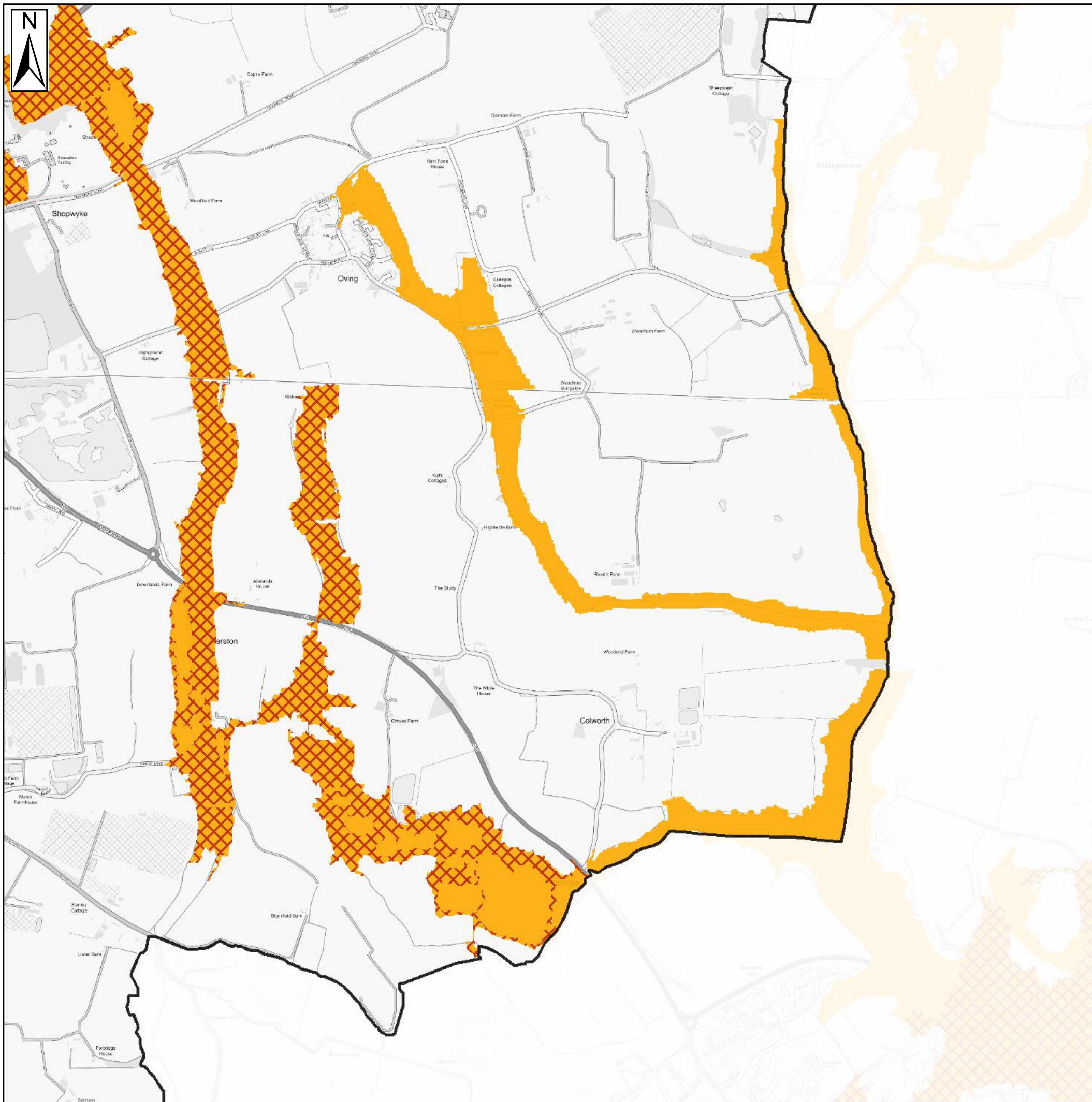


Contains Ordnance Survey data © Crown copyright and database right 2018.  
Contains public sector information licensed under the Open Government Licence v3.0.

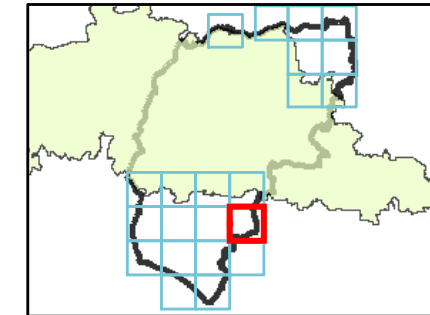
## CHICHESTER DISTRICT COUNCIL SFRA: APPENDIX J - FLOOD WARNINGS AND ALERTS

This document is the property of Jeremy Benn Associates Ltd. It shall not be reproduced in whole or in part, nor disclosed to a third party, without the permission of Jeremy Benn









### Key Plan



### Legend

-  Chichester District
-  South Downs National Park
-  Flood Warning
-  Flood Alert

### Notes

Flood Alerts are used by the Environment Agency to warn people of the possibility of flooding and encourage them to be alert, stay vigilant and make early preparations. Flood Alerts are issued earlier than a flood warning to give notice of the possibility of flooding but before the Environment Agency are fully confident that flooding in Flood Warning Areas is expected.

Flood Warnings warn people of expected flooding and encourage them to take action to protect themselves and their property.

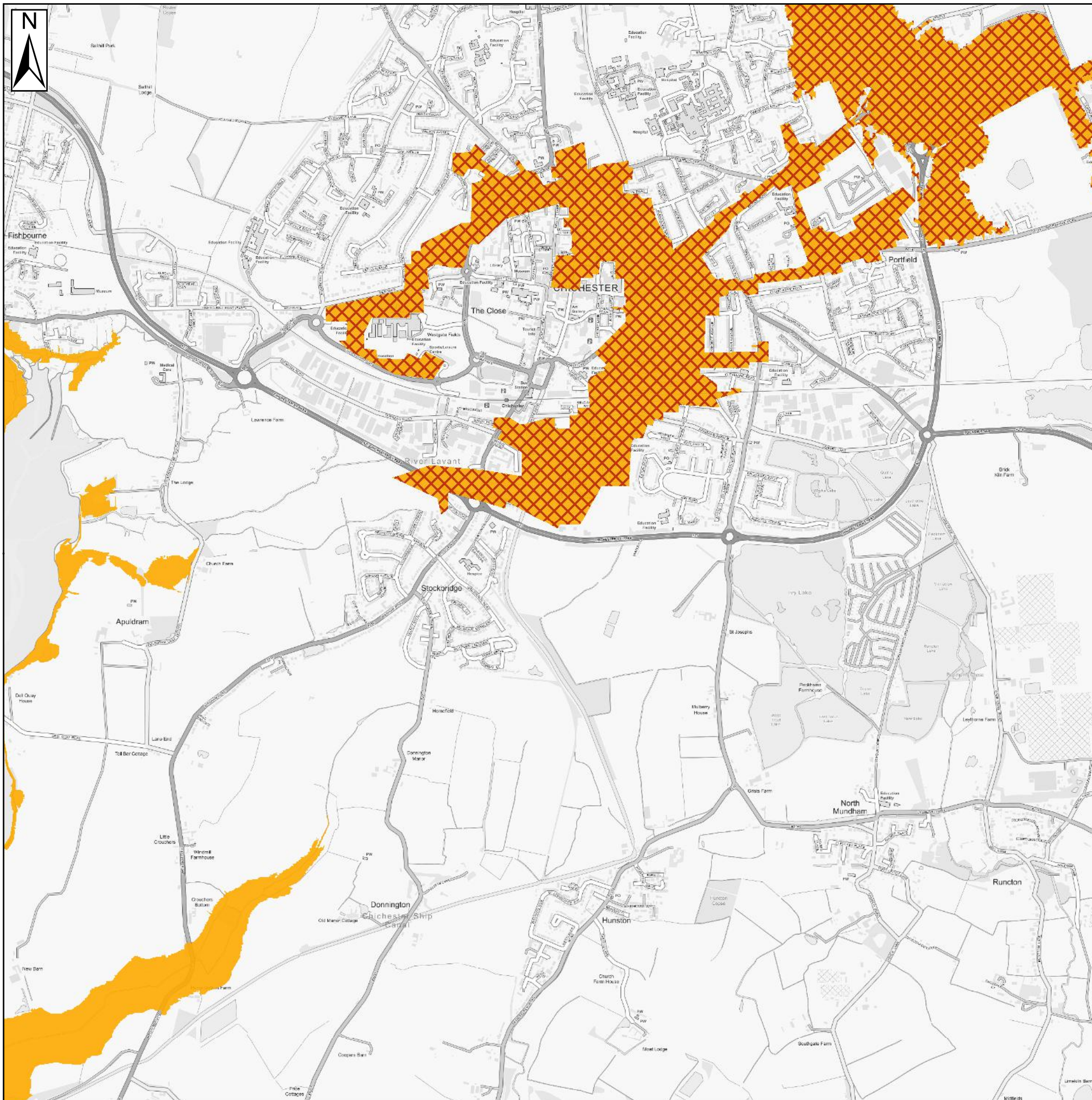


Contains Ordnance Survey data © Crown copyright and database right 2018.  
Contains public sector information licensed under the Open Government Licence v3.0.

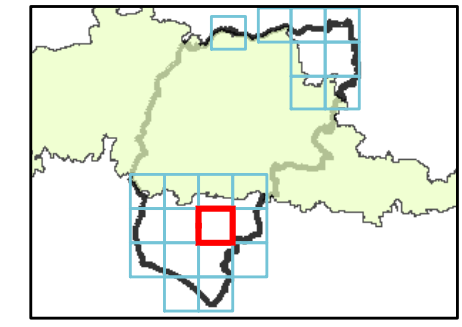
## CHICHESTER DISTRICT COUNCIL SFRA: APPENDIX J - FLOOD WARNINGS AND ALERTS

This document is the property of Jeremy Benn Associates Ltd. It shall not be reproduced in whole or in part, nor disclosed to a third party, without the permission of Jeremy Benn





**Key Plan**



**Legend**

- Chichester District
- South Downs National Park
- Flood Warning
- Flood Alert

**Notes**

Flood Alerts are used by the Environment Agency to warn people of the possibility of flooding and encourage them to be alert, stay vigilant and make early preparations. Flood Alerts are issued earlier than a flood warning to give notice of the possibility of flooding but before the Environment Agency are fully confident that flooding in Flood Warning Areas is expected.

Flood Warnings warn people of expected flooding and encourage them to take action to protect themselves and their property.

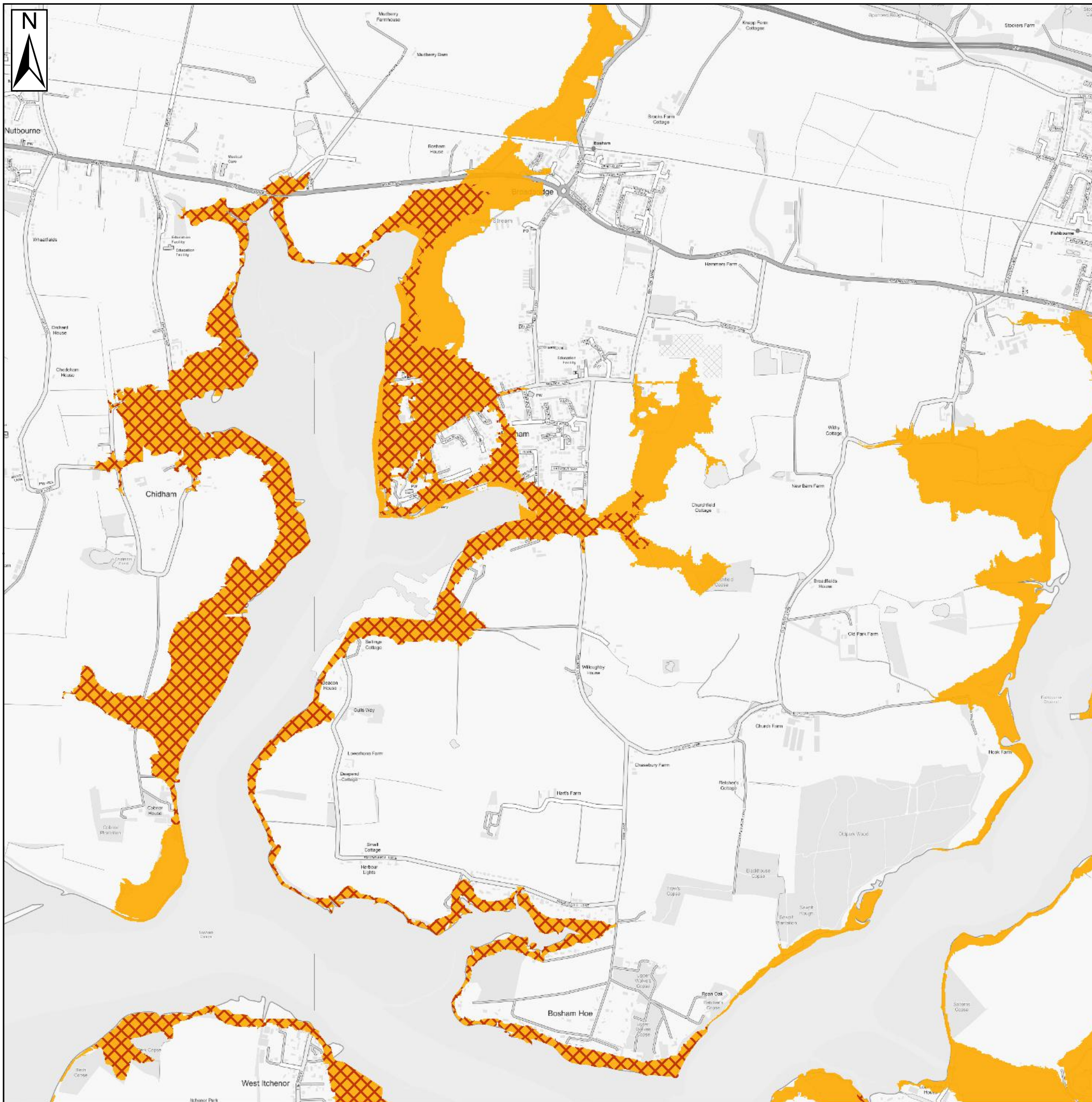


Contains Ordnance Survey data © Crown copyright and database right 2018.  
Contains public sector information licensed under the Open Government Licence v3.0.

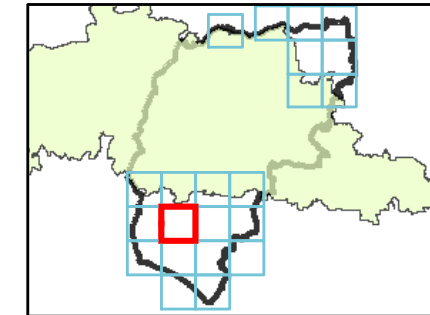
**CHICHESTER DISTRICT COUNCIL  
SFRA: APPENDIX J - FLOOD WARNINGS AND  
ALERTS**

This document is the property of Jeremy Benn Associates Ltd. It shall not be reproduced in whole or in part, nor disclosed to a third party, without the permission of Jeremy Benn





### Key Plan



### Legend

- Chichester District
- South Downs National Park
- Flood Warning
- Flood Alert

### Notes

Flood Alerts are used by the Environment Agency to warn people of the possibility of flooding and encourage them to be alert, stay vigilant and make early preparations. Flood Alerts are issued earlier than a flood warning to give notice of the possibility of flooding but before the Environment Agency are fully confident that flooding in Flood Warning Areas is expected.

Flood Warnings warn people of expected flooding and encourage them to take action to protect themselves and their property.

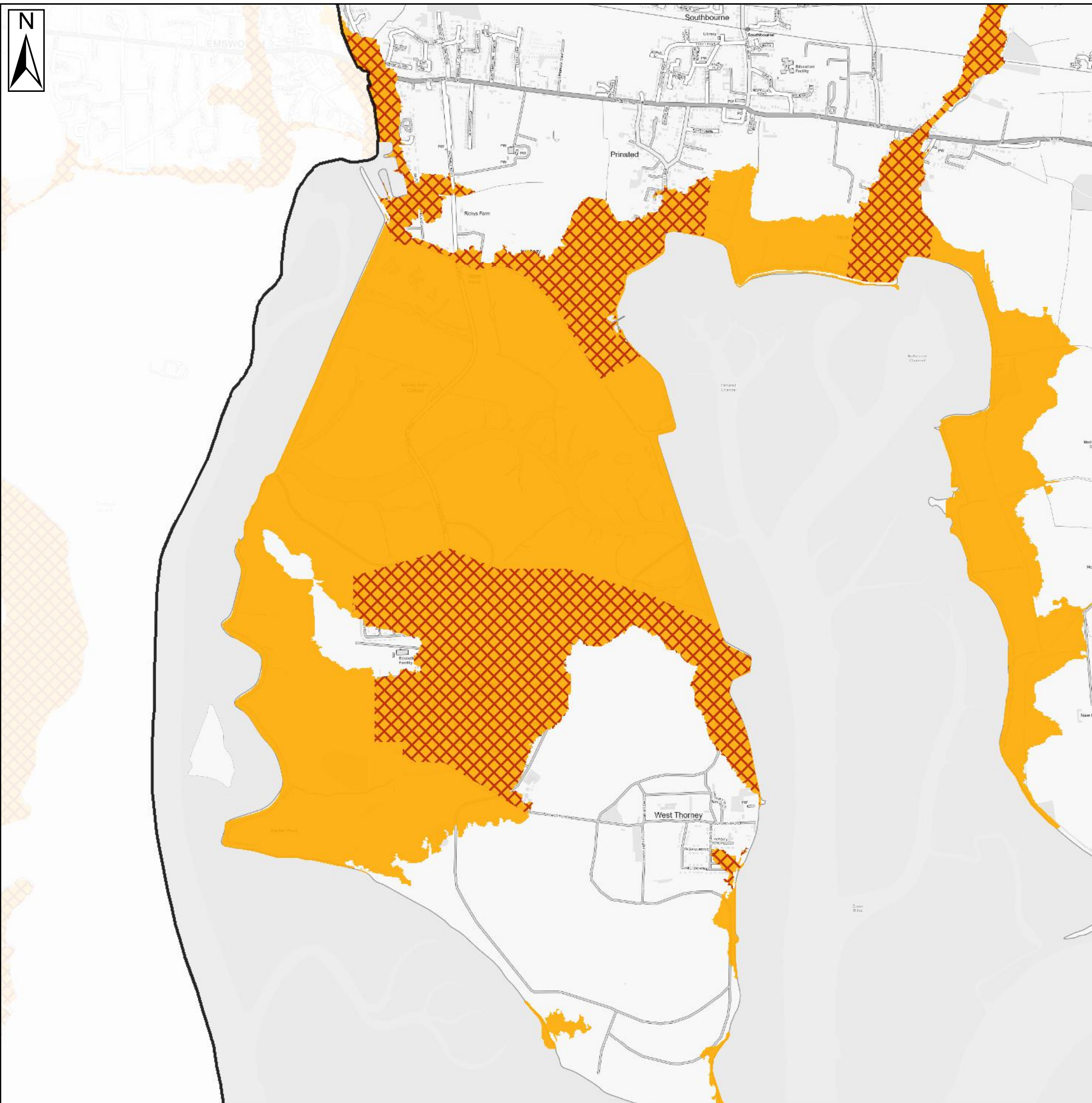


Contains Ordnance Survey data © Crown copyright and database right 2018.  
Contains public sector information licensed under the Open Government Licence v3.0.

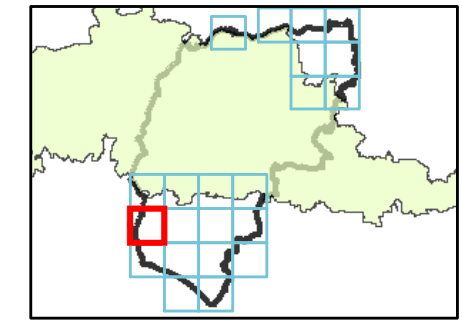
## CHICHESTER DISTRICT COUNCIL SFRA: APPENDIX J - FLOOD WARNINGS AND ALERTS

This document is the property of Jeremy Benn Associates Ltd. It shall not be reproduced in whole or in part, nor disclosed to a third party, without the permission of Jeremy Benn





**Key Plan**



**Legend**

- Chichester District
- South Downs National Park
- Flood Warning
- Flood Alert

**Notes**

Flood Alerts are used by the Environment Agency to warn people of the possibility of flooding and encourage them to be alert, stay vigilant and make early preparations. Flood Alerts are issued earlier than a flood warning to give notice of the possibility of flooding but before the Environment Agency are fully confident that flooding in Flood Warning Areas is expected.

Flood Warnings warn people of expected flooding and encourage them to take action to protect themselves and their property.



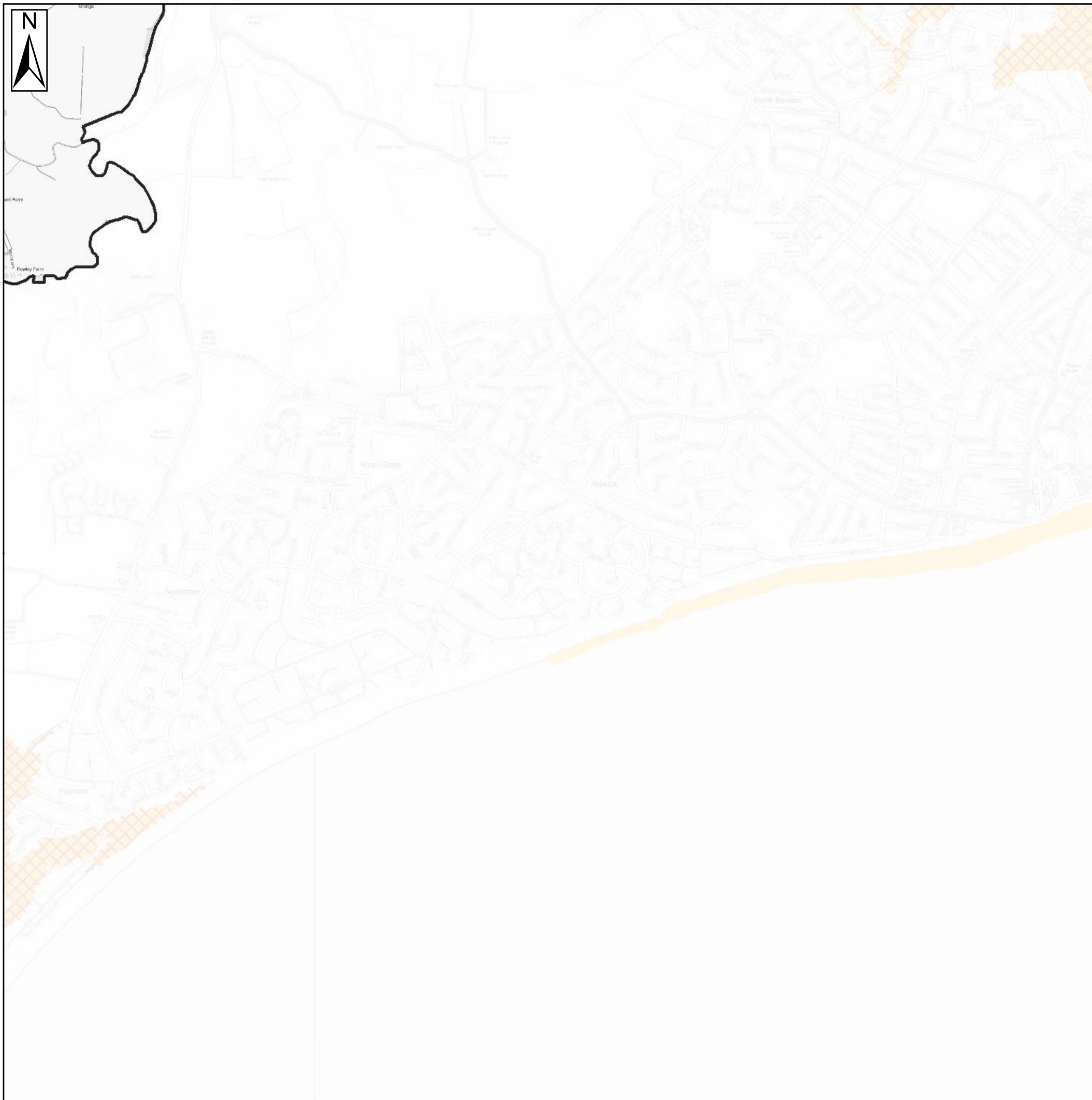
Contains Ordnance Survey data © Crown copyright and database right 2018.  
 Contains public sector information licensed under the Open Government Licence v3.0.

**CHICHESTER DISTRICT COUNCIL  
 SFRA: APPENDIX J - FLOOD WARNINGS AND  
 ALERTS**

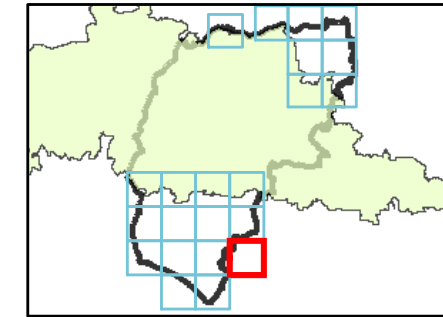
This document is the property of Jeremy Benn Associates Ltd. It shall not be reproduced in whole or in part, nor disclosed to a third party, without the permission of Jeremy Benn











**Key Plan**



**Legend**

-  Chichester District
-  South Downs National Park
-  Flood Warning
-  Flood Alert

**Notes**

Flood Alerts are used by the Environment Agency to warn people of the possibility of flooding and encourage them to be alert, stay vigilant and make early preparations. Flood Alerts are issued earlier than a flood warning to give notice of the possibility of flooding but before the Environment Agency are fully confident that flooding in Flood Warning Areas is expected.

Flood Warnings warn people of expected flooding and encourage them to take action to protect themselves and their property.

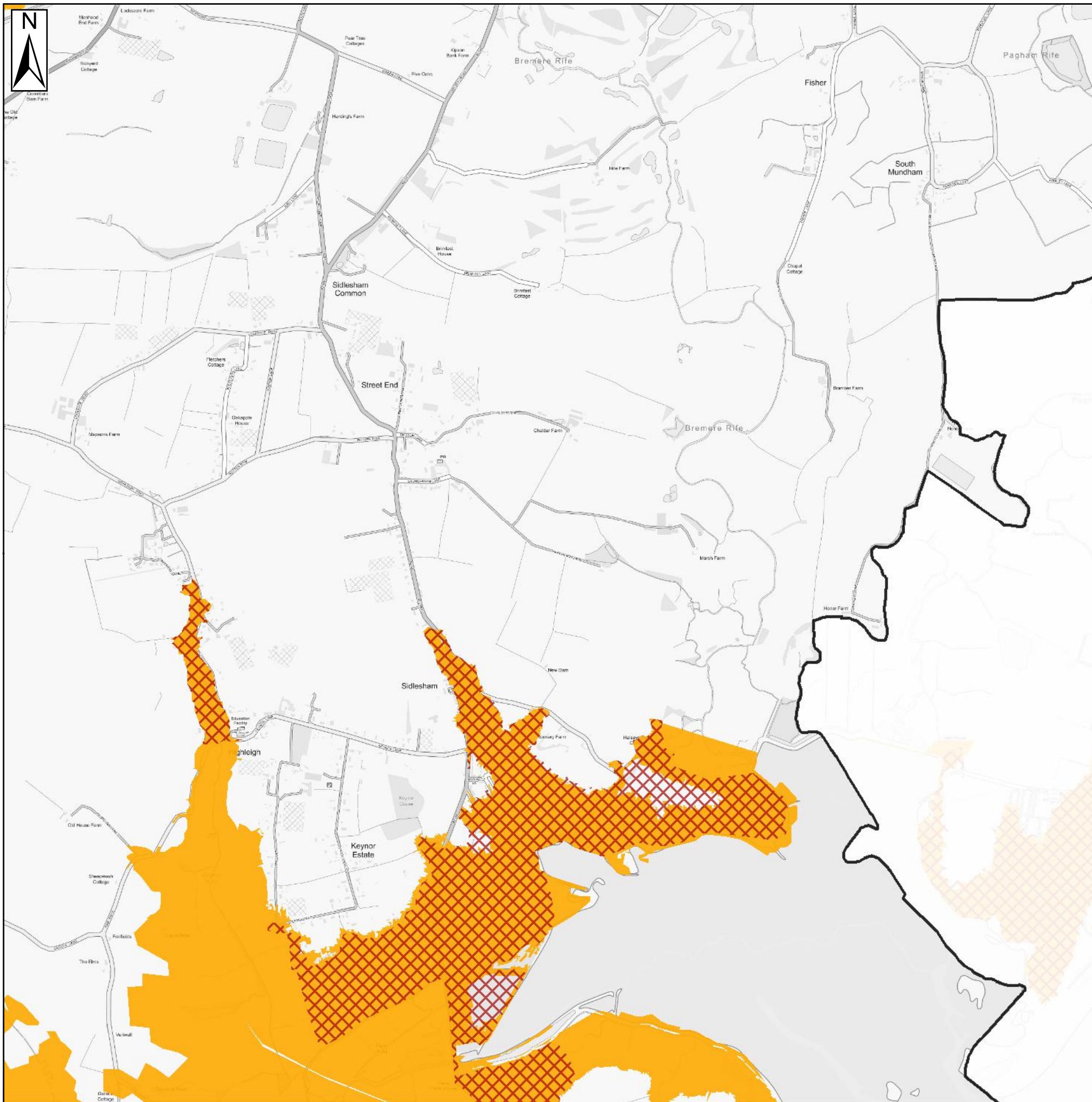


Contains Ordnance Survey data © Crown copyright and database right 2018.  
Contains public sector information licensed under the Open Government Licence v3.0.

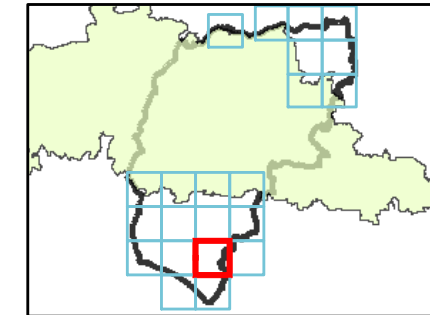
**CHICHESTER DISTRICT COUNCIL  
SFRA: APPENDIX J - FLOOD WARNINGS AND  
ALERTS**

This document is the property of Jeremy Benn Associates Ltd. It shall not be reproduced in whole or in part, nor disclosed to a third party, without the permission of Jeremy Benn









### Key Plan



### Legend

-  Chichester District
-  South Downs National Park
-  Flood Warning
-  Flood Alert

### Notes

Flood Alerts are used by the Environment Agency to warn people of the possibility of flooding and encourage them to be alert, stay vigilant and make early preparations. Flood Alerts are issued earlier than a flood warning to give notice of the possibility of flooding but before the Environment Agency are fully confident that flooding in Flood Warning Areas is expected.

Flood Warnings warn people of expected flooding and encourage them to take action to protect themselves and their property.

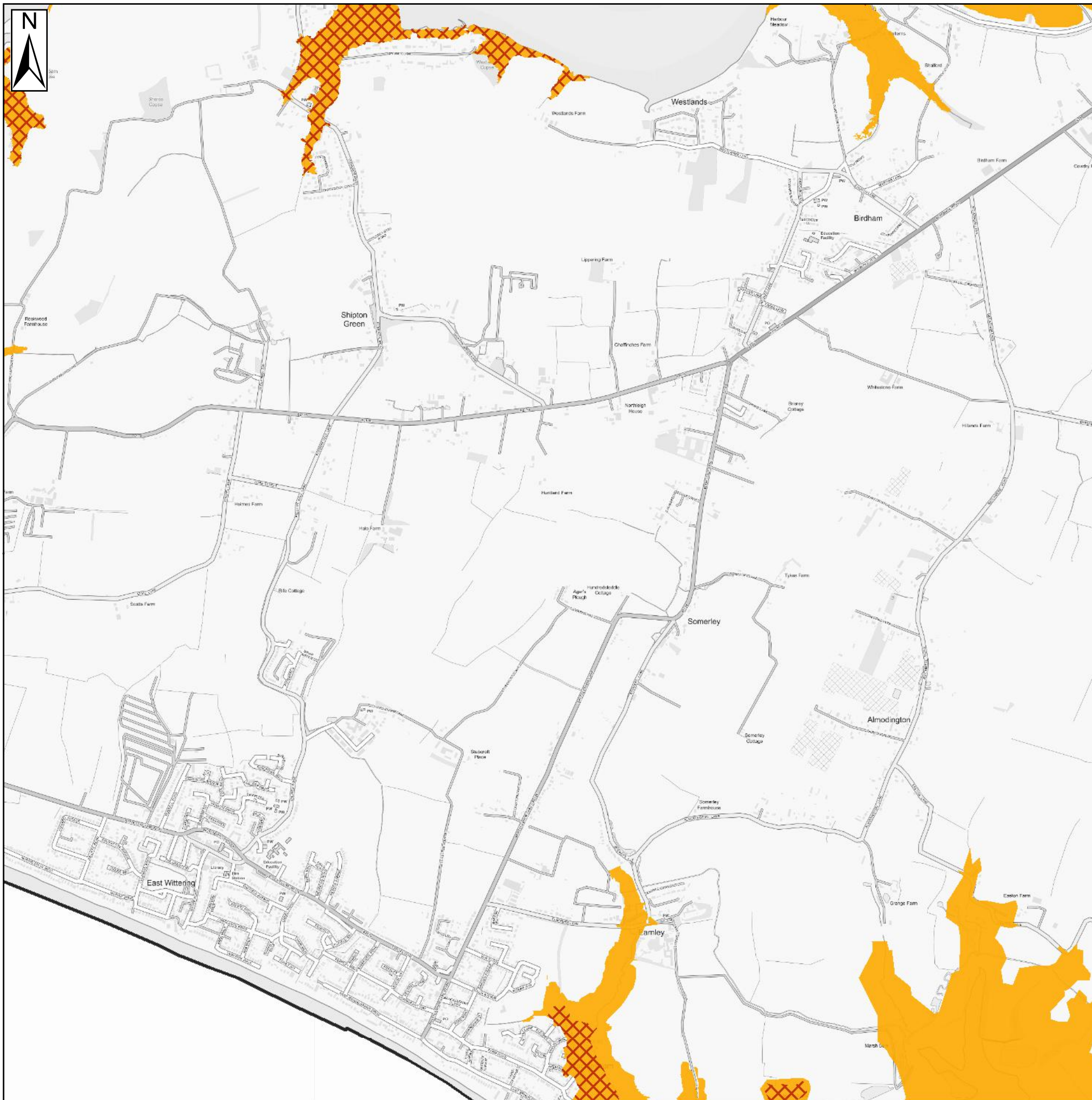


Contains Ordnance Survey data © Crown copyright and database right 2018.  
Contains public sector information licensed under the Open Government Licence v3.0.

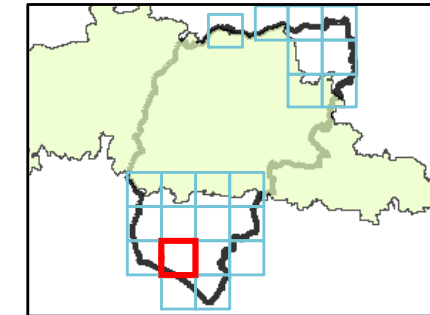
## CHICHESTER DISTRICT COUNCIL SFRA: APPENDIX J - FLOOD WARNINGS AND ALERTS

This document is the property of Jeremy Benn Associates Ltd. It shall not be reproduced in whole or in part, nor disclosed to a third party, without the permission of Jeremy Benn





**Key Plan**



**Legend**

- Chichester District
- South Downs National Park
- Flood Warning
- Flood Alert

**Notes**

Flood Alerts are used by the Environment Agency to warn people of the possibility of flooding and encourage them to be alert, stay vigilant and make early preparations. Flood Alerts are issued earlier than a flood warning to give notice of the possibility of flooding but before the Environment Agency are fully confident that flooding in Flood Warning Areas is expected.

Flood Warnings warn people of expected flooding and encourage them to take action to protect themselves and their property.

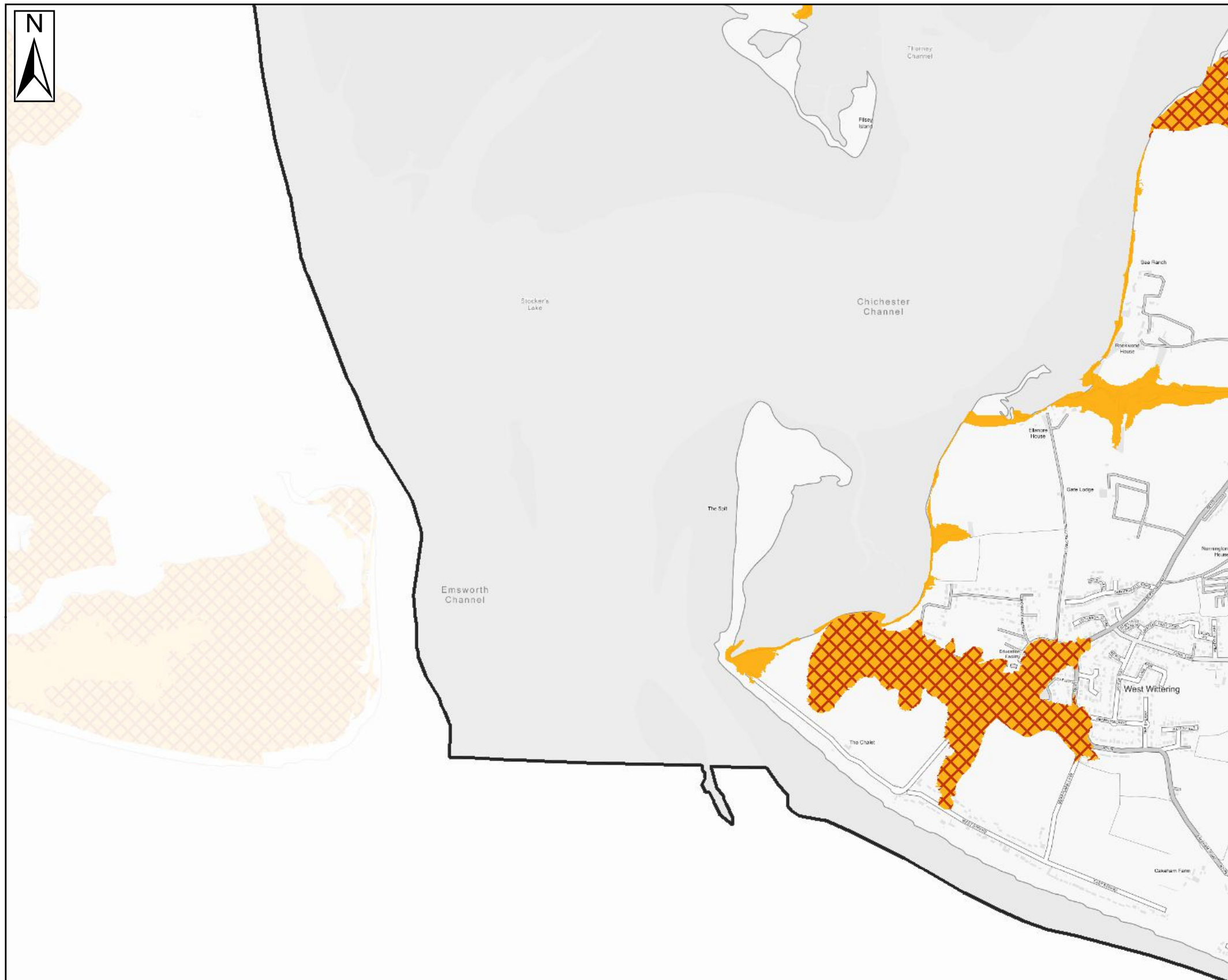


Contains Ordnance Survey data © Crown copyright and database right 2018.  
Contains public sector information licensed under the Open Government Licence v3.0.

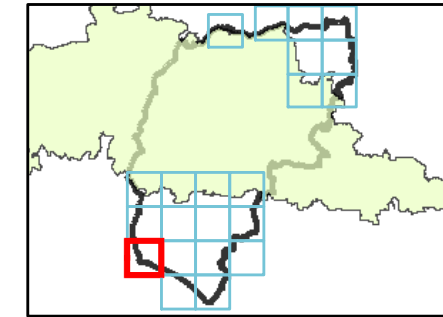
**CHICHESTER DISTRICT COUNCIL  
SFRA: APPENDIX J - FLOOD WARNINGS AND  
ALERTS**

This document is the property of Jeremy Benn Associates Ltd. It shall not be reproduced in whole or in part, nor disclosed to a third party, without the permission of Jeremy Benn









### Key Plan



### Legend

-  Chichester District
-  South Downs National Park
-  Flood Warning
-  Flood Alert

### Notes

Flood Alerts are used by the Environment Agency to warn people of the possibility of flooding and encourage them to be alert, stay vigilant and make early preparations. Flood Alerts are issued earlier than a flood warning to give notice of the possibility of flooding but before the Environment Agency are fully confident that flooding in Flood Warning Areas is expected.

Flood Warnings warn people of expected flooding and encourage them to take action to protect themselves and their property.

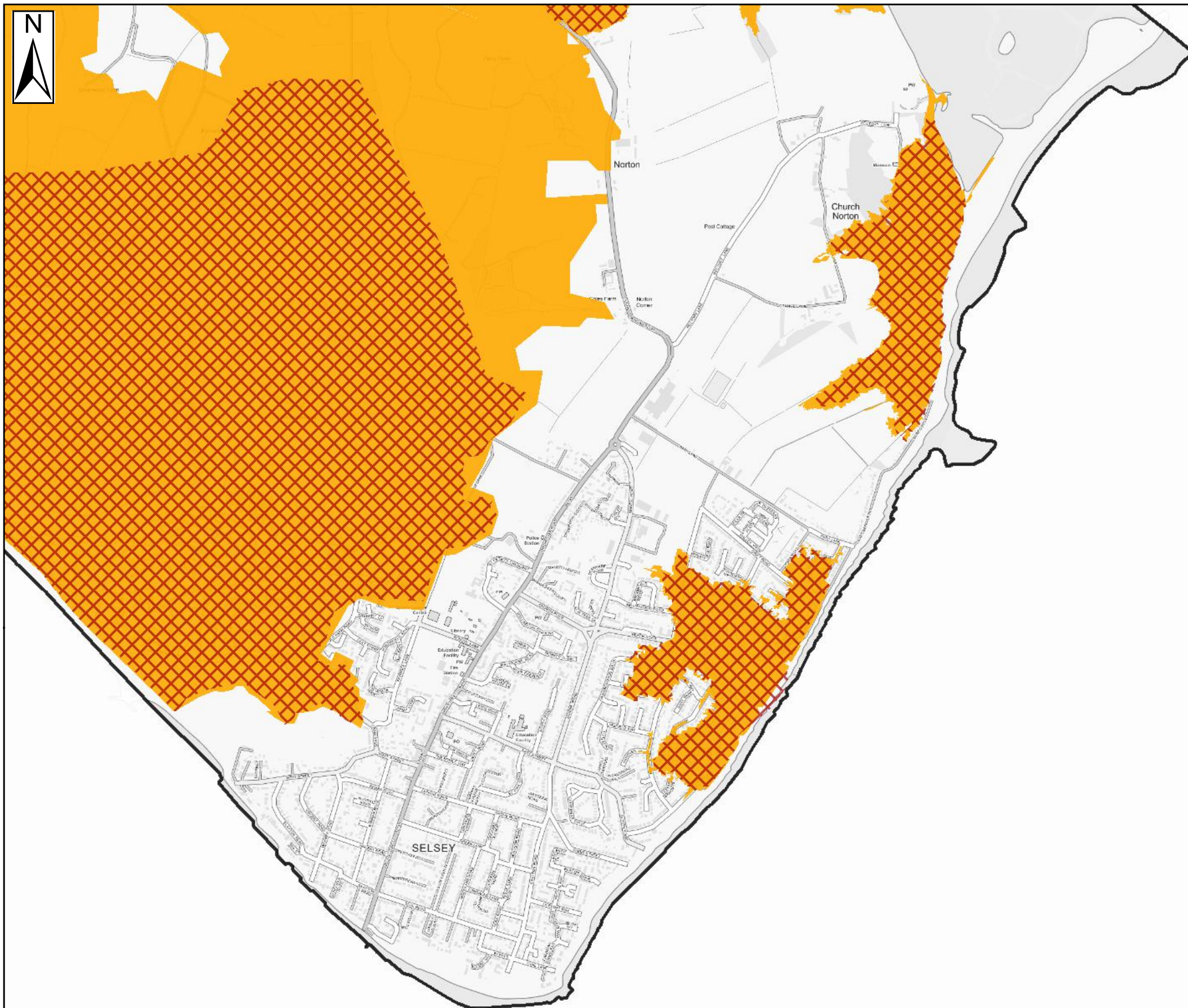


Contains Ordnance Survey data © Crown copyright and database right 2018.  
Contains public sector information licensed under the Open Government Licence v3.0.

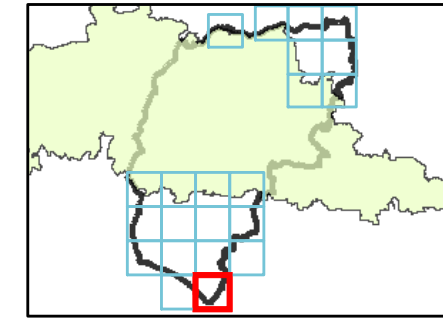
## CHICHESTER DISTRICT COUNCIL SFRA: APPENDIX J - FLOOD WARNINGS AND ALERTS

This document is the property of Jeremy Benn Associates Ltd. It shall not be reproduced in whole or in part, nor disclosed to a third party, without the permission of Jeremy Benn









### Key Plan



### Legend

-  Chichester District
-  South Downs National Park
-  Flood Warning
-  Flood Alert

### Notes

Flood Alerts are used by the Environment Agency to warn people of the possibility of flooding and encourage them to be alert, stay vigilant and make early preparations. Flood Alerts are issued earlier than a flood warning to give notice of the possibility of flooding but before the Environment Agency are fully confident that flooding in Flood Warning Areas is expected.

Flood Warnings warn people of expected flooding and encourage them to take action to protect themselves and their property.

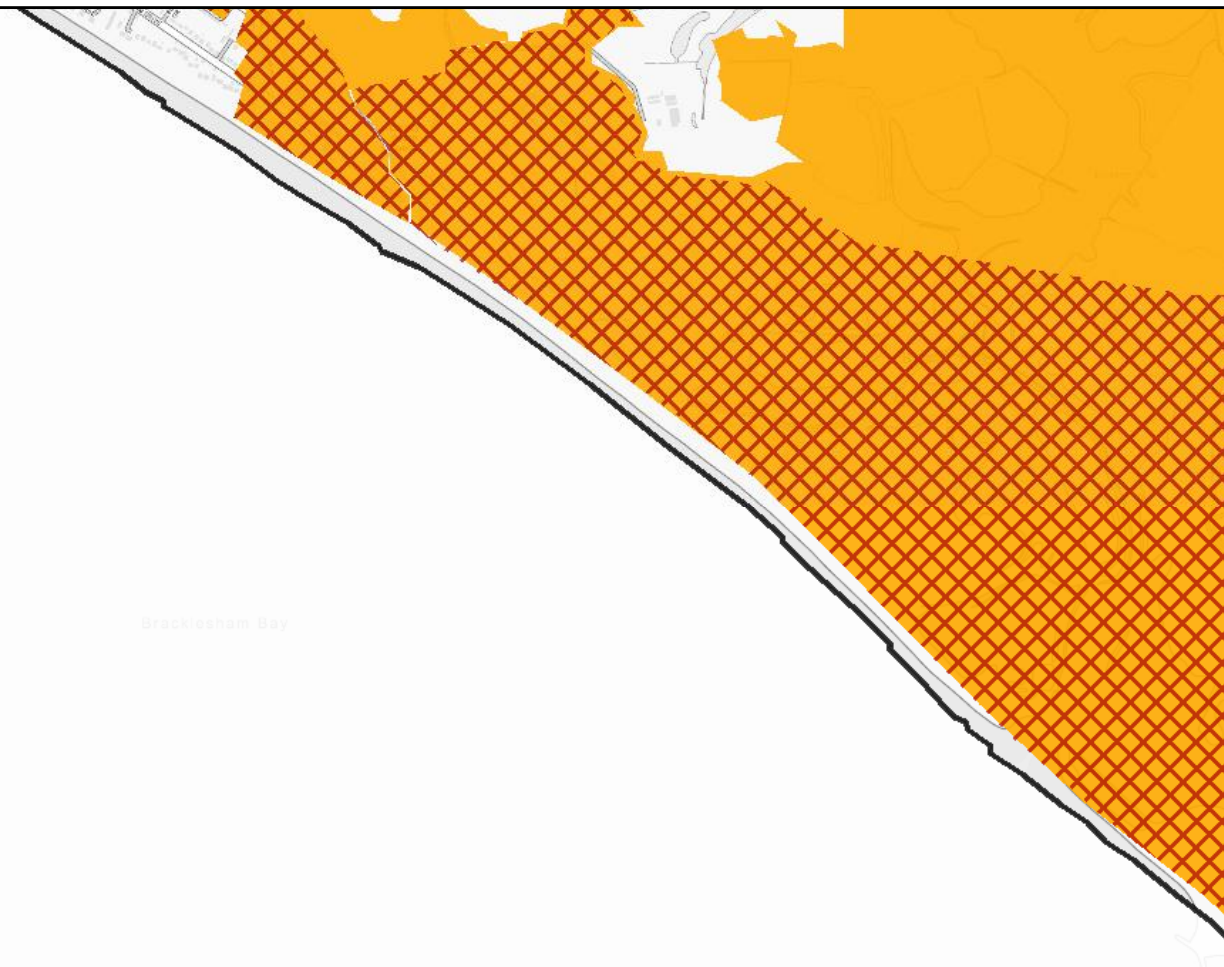


Contains Ordnance Survey data © Crown copyright and database right 2018.  
Contains public sector information licensed under the Open Government Licence v3.0.

## CHICHESTER DISTRICT COUNCIL SFRA: APPENDIX J - FLOOD WARNINGS AND ALERTS

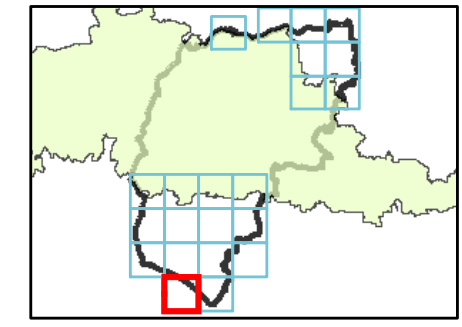
This document is the property of Jeremy Benn Associates Ltd. It shall not be reproduced in whole or in part, nor disclosed to a third party, without the permission of Jeremy Benn









Bracklesham Bay

### Key Plan



### Legend

-  Chichester District
-  South Downs National Park
-  Flood Warning
-  Flood Alert

### Notes

Flood Alerts are used by the Environment Agency to warn people of the possibility of flooding and encourage them to be alert, stay vigilant and make early preparations. Flood Alerts are issued earlier than a flood warning to give notice of the possibility of flooding but before the Environment Agency are fully confident that flooding in Flood Warning Areas is expected.

Flood Warnings warn people of expected flooding and encourage them to take action to protect themselves and their property.



Contains Ordnance Survey data © Crown copyright and database right 2018.  
Contains public sector information licensed under the Open Government Licence v3.0.

## CHICHESTER DISTRICT COUNCIL SFRA: APPENDIX J - FLOOD WARNINGS AND ALERTS

This document is the property of Jeremy Benn Associates Ltd. It shall not be reproduced in whole or in part, nor disclosed to a third party, without the permission of Jeremy Benn

