




Legend

Parish Boundaries



Contains OS data © Crown Copyright and database right 2023
Contains data from OS Zoomstack

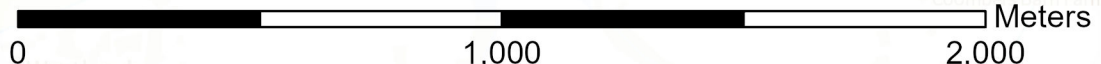


Scale: 1:14,114
Date: 09/04/2024




Legend

 Parish Boundaries



Legend

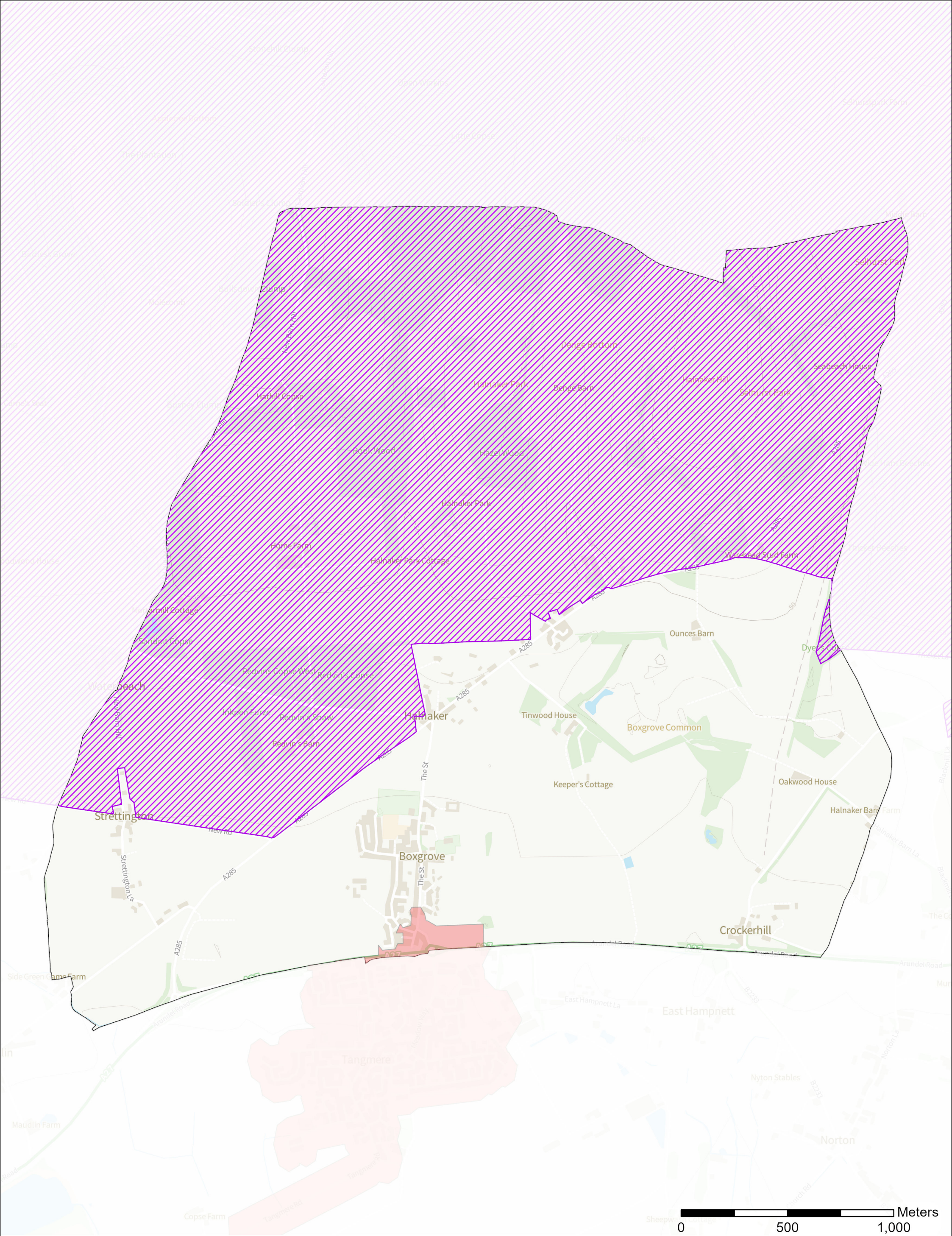
 Parish Boundaries

Contains OS data © Crown Copyright and database right 2023
Contains data from OS Zoomstack




Scale: 1:15,633
Date: 09/04/2024

ethos
Environmental Planning

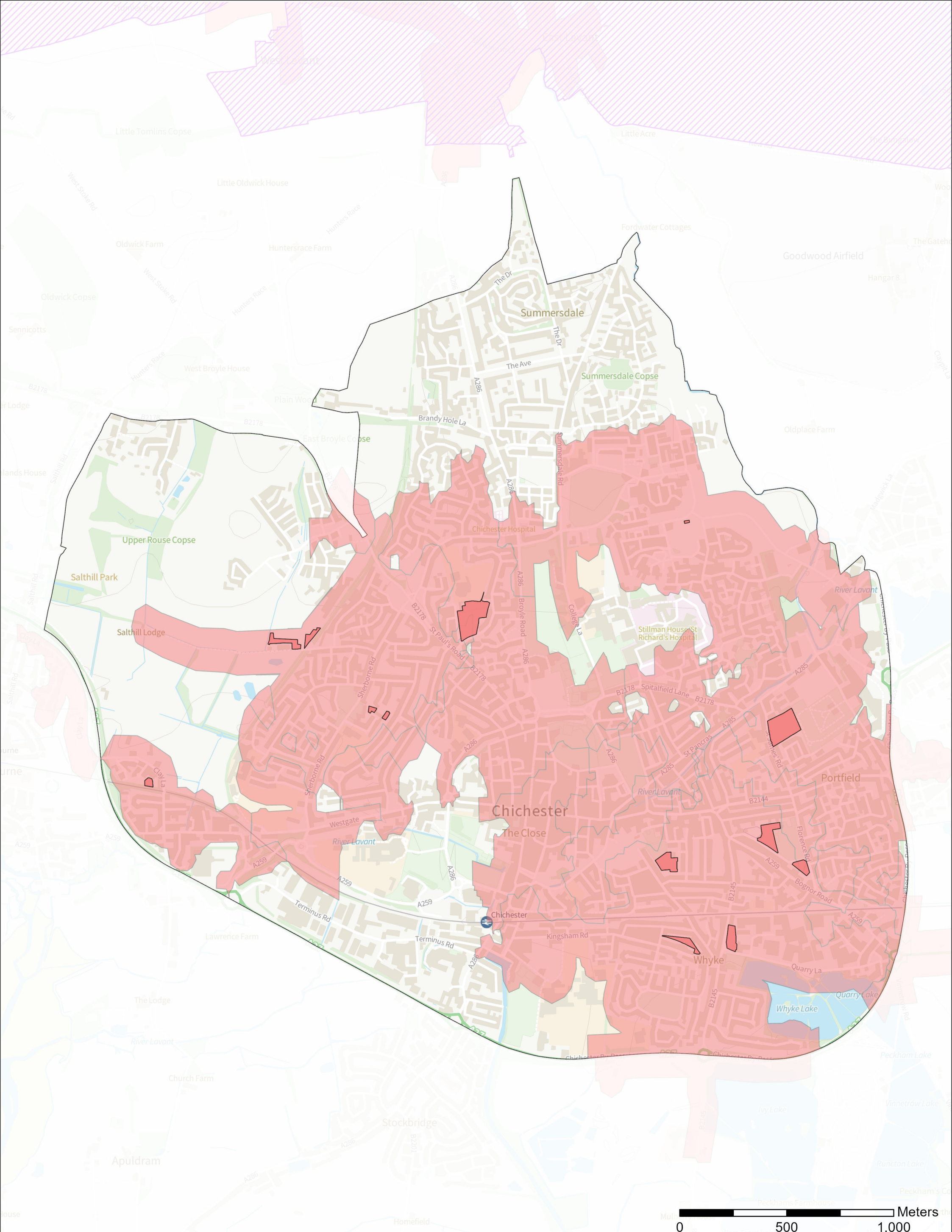


Contains OS data © Crown Copyright and database right 2023
Contains data from OS Zoomstack



Scale: 1:15,083
Date: 09/04/2024



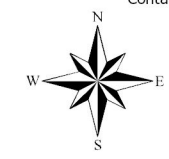


Legend

- Allotments13mins
- Allotments
- Parish Boundaries

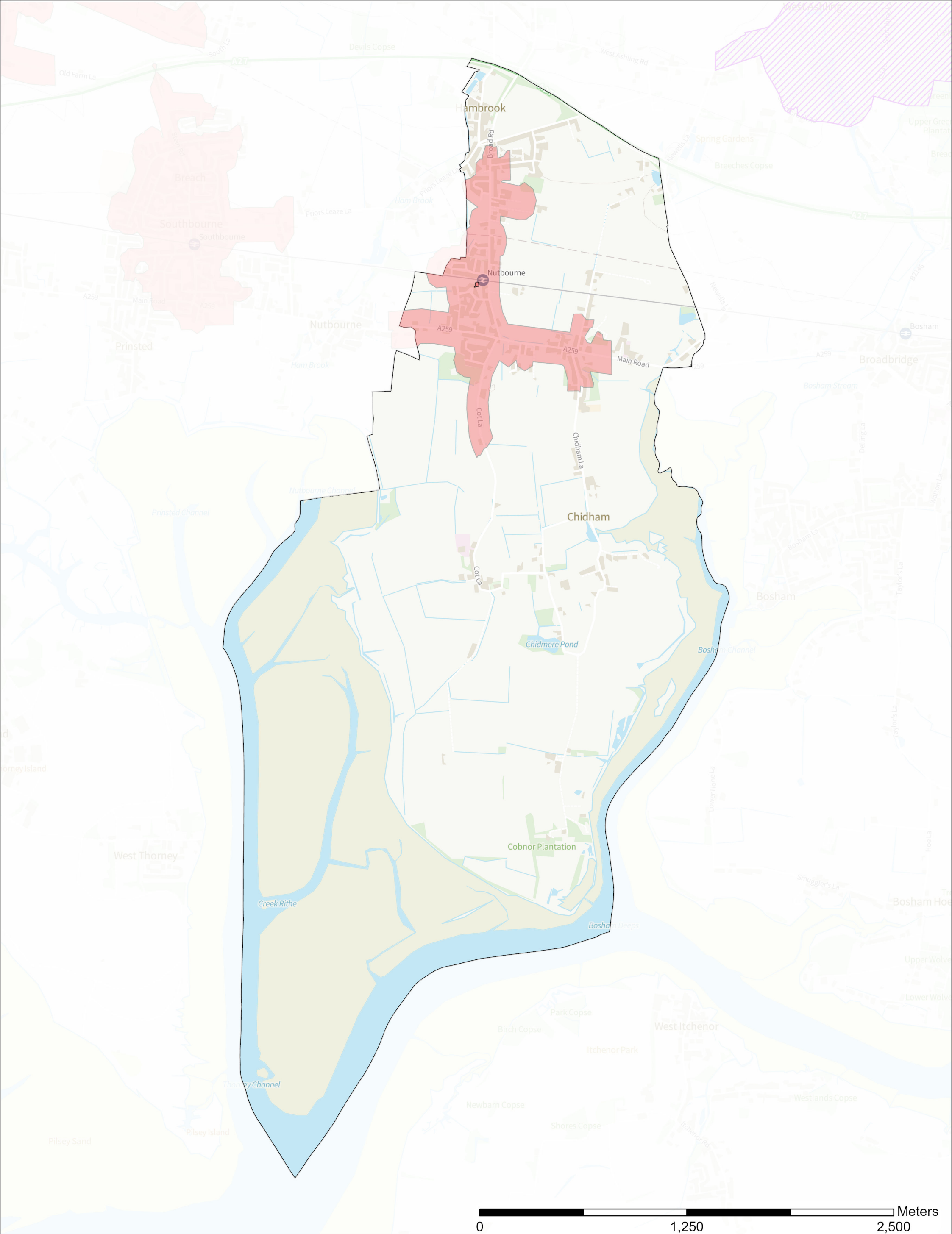
0 500 1,000 Meters

Contains OS data © Crown Copyright and database right 2023
Contains data from OS Zoomstack



Scale: 1:14,984
Date: 09/04/2024





Legend

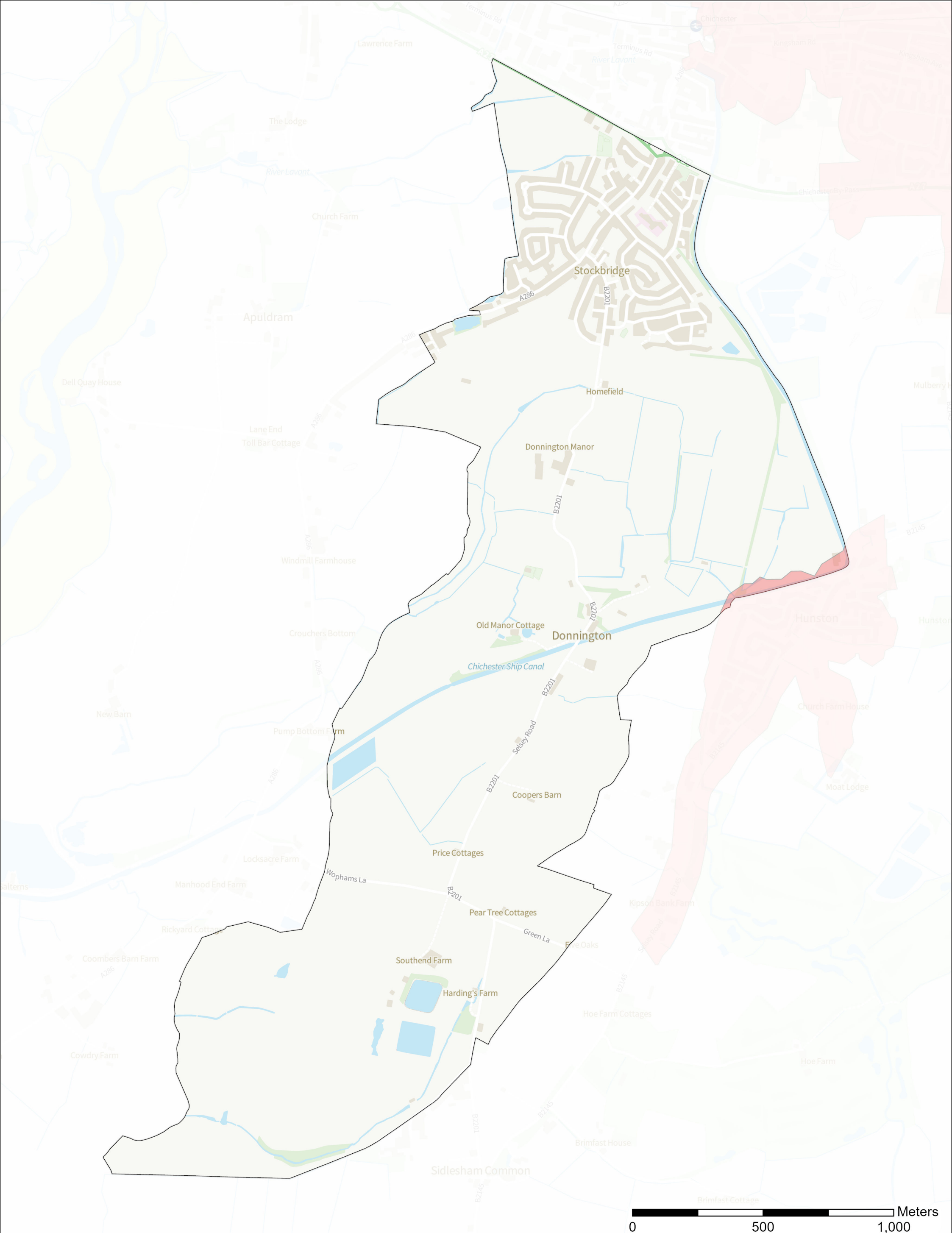
- Allotments13mins
- Allotments
- Parish Boundaries



Scale: 1:19,360
Date: 09/04/2024

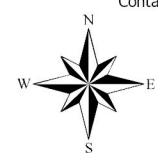
Contains OS data © Crown Copyright and database right 2023
Contains data from OS Zoomstack

ethos
Environmental Planning



Legend

- Allotments13mins
- Parish Boundaries




Scale: 1:12,273
Date: 09/04/2024

Contains OS data © Crown Copyright and database right 2023
Contains data from OS Zoomstack





Legend


 Parish Boundaries

Contains OS data © Crown Copyright and database right 2023
Contains data from OS Zoomstack



Scale: 1:15,403
Date: 09/04/2024

ethos
Environmental Planning



Legend

- Parish Boundaries
- National Park (CDC)



Scale: 1:12,527
Date: 09/04/2024



Contains OS data © Crown Copyright and database right 2023
Contains data from OS Zoomstack



Contains OS data © Crown Copyright and database right 2023
Contains data from OS Zoomstack




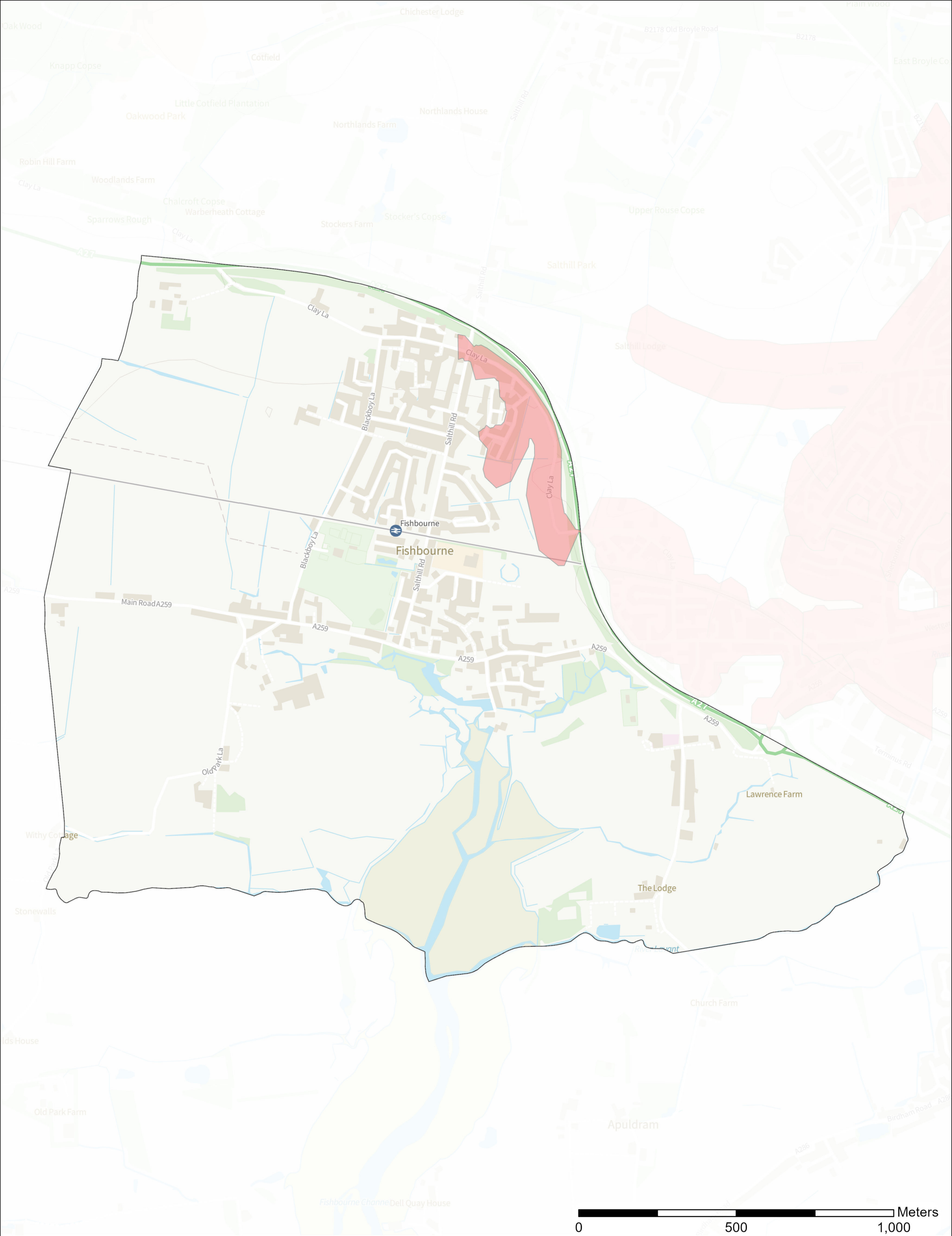
Scale: 1:9,454
Date: 09/04/2024



Legend

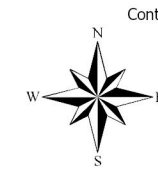
Parish Boundaries





Legend

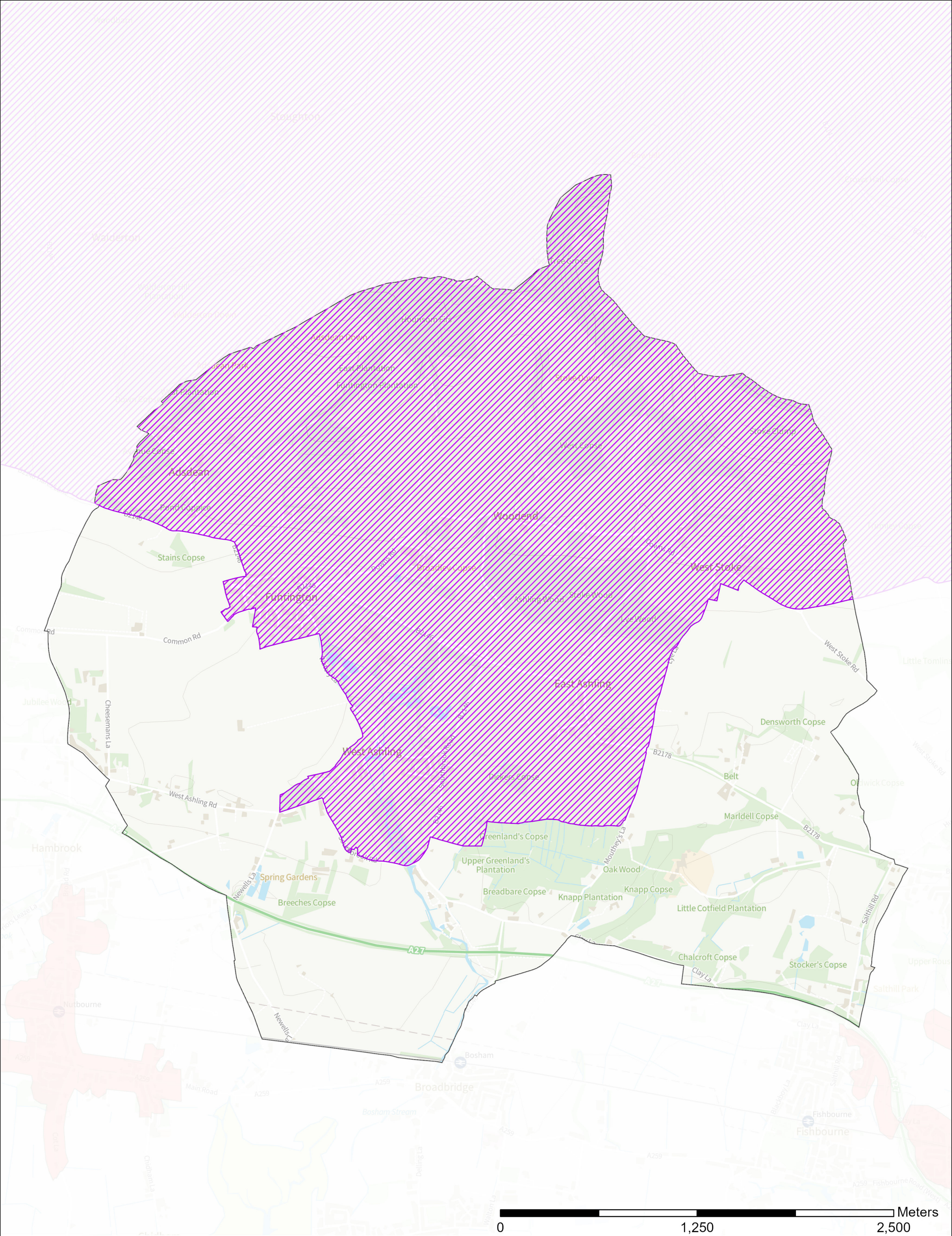
- Allotments13mins
- Parish Boundaries



Scale: 1:10,175
Date: 09/04/2024

Contains OS data © Crown Copyright and database right 2023
Contains data from OS Zoomstack

ethos
Environmental Planning



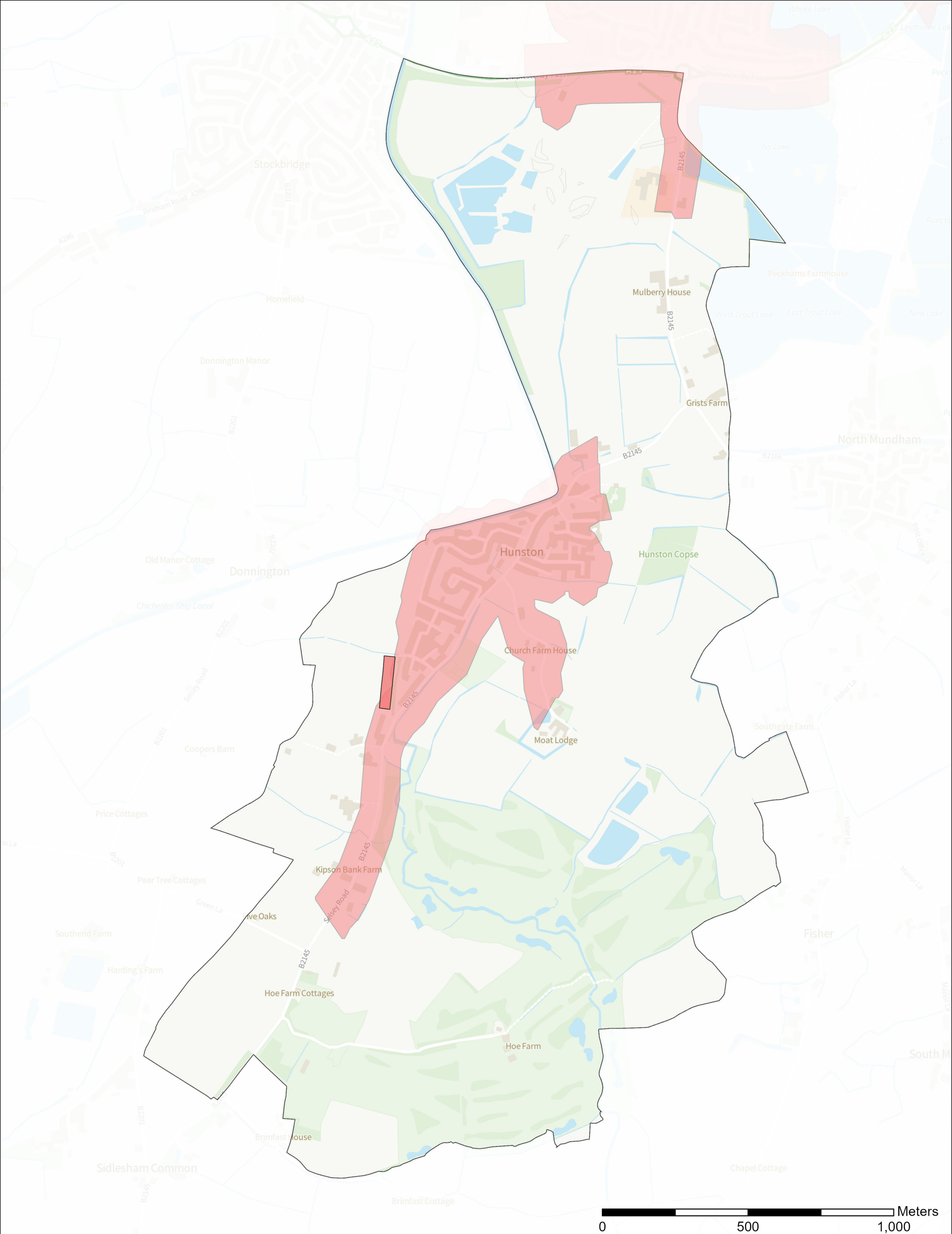
Legend

- Parish Boundaries
- National Park (CDC)



Scale: 1:20,376
Date: 09/04/2024

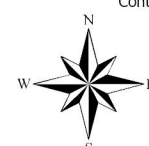




Legend

- Allotments13mins
- Allotments
- Parish Boundaries

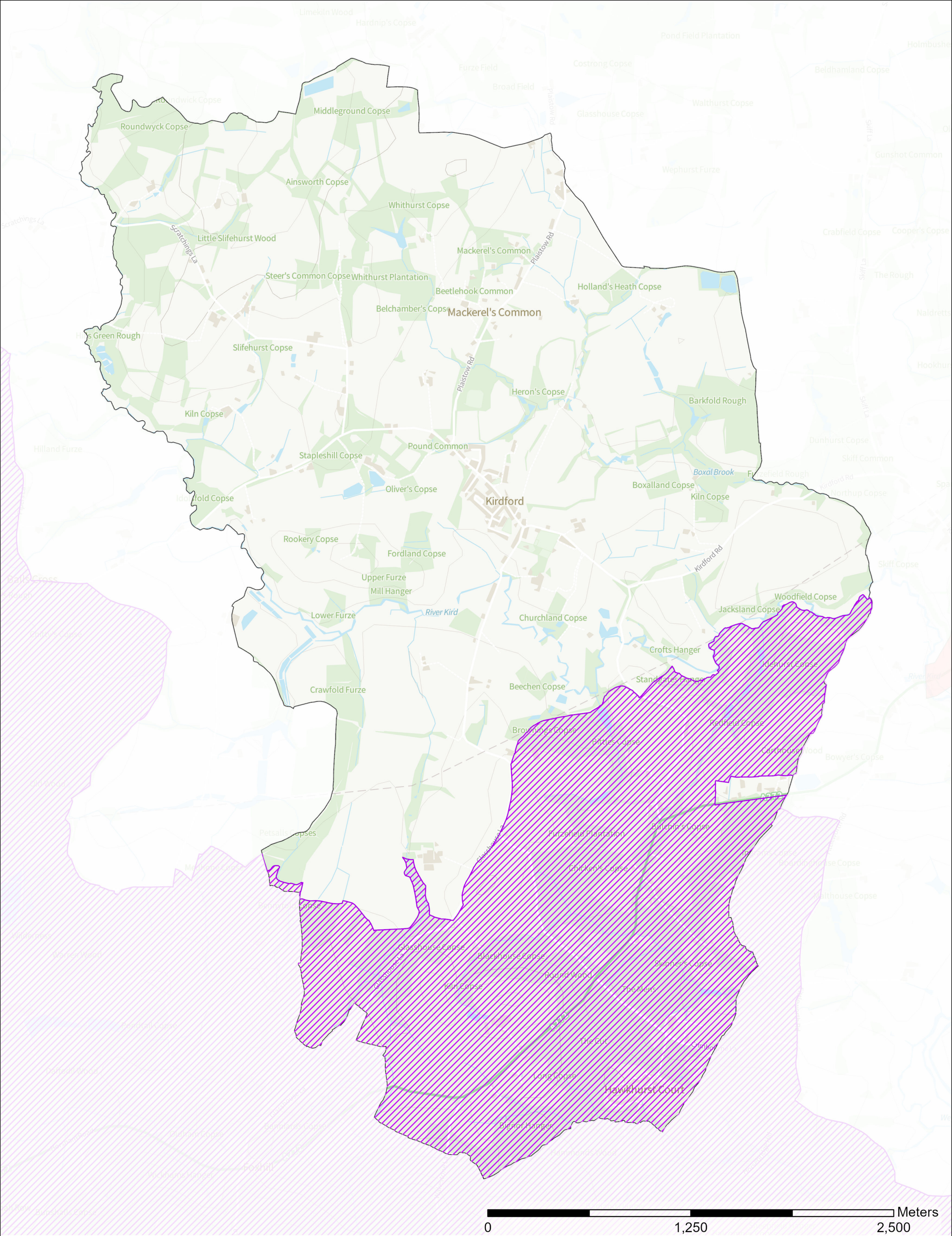
0 500 1,000 Meters



Scale: 1:11,001
Date: 09/04/2024

Contains OS data © Crown Copyright and database right 2023
Contains data from OS Zoomstack





Legend

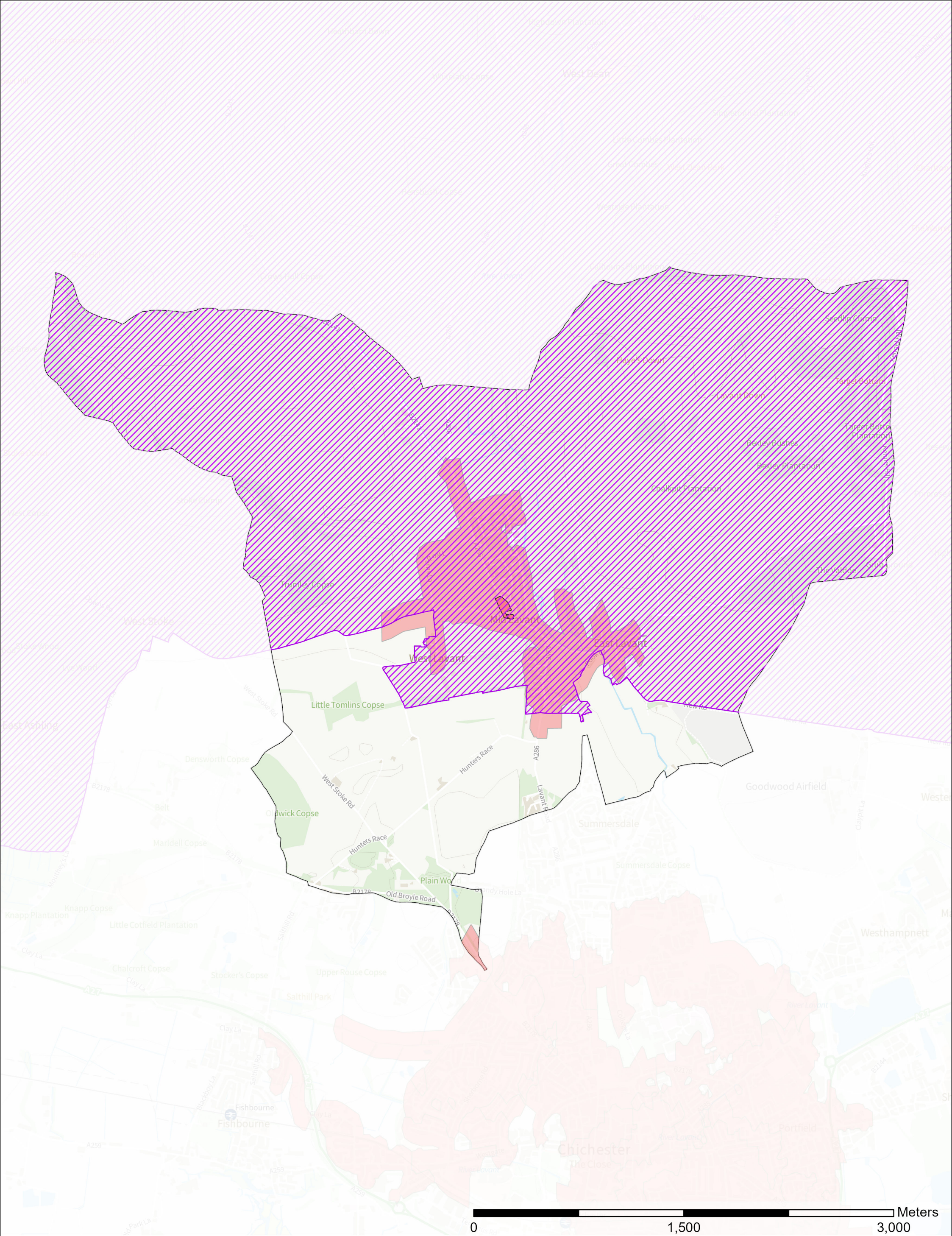
- Parish Boundaries
- National Park (CDC)



Scale: 1:19,740
Date: 09/04/2024

Contains OS data © Crown Copyright and database right 2023
Contains data from OS Zoomstack

ethos
Environmental Planning



Legend

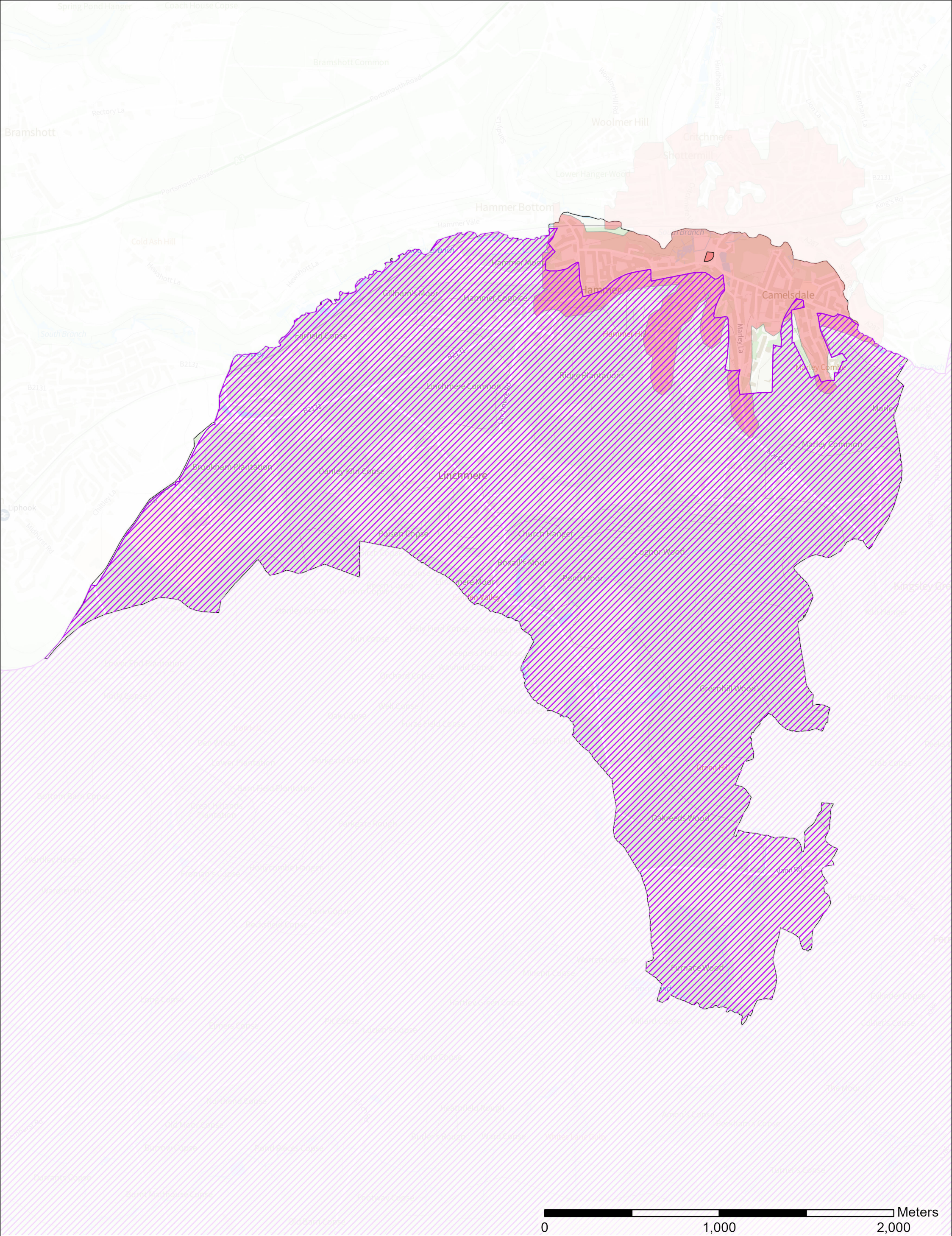
- Allotments13mins
- Allotments
- Parish Boundaries
- National Park (CDC)



Contains OS data © Crown Copyright and database right 2023
Contains data from OS Zoomstack

ethos
Environmental Planning

Scale: 1:22,895
Date: 09/04/2024



Legend

- Allotments13mins
- Allotments
- Parish Boundaries
- National Park (CDC)



Scale: 1:18,367
Date: 09/04/2024



Contains OS data © Crown Copyright and database right 2023
Contains data from OS Zoomstack



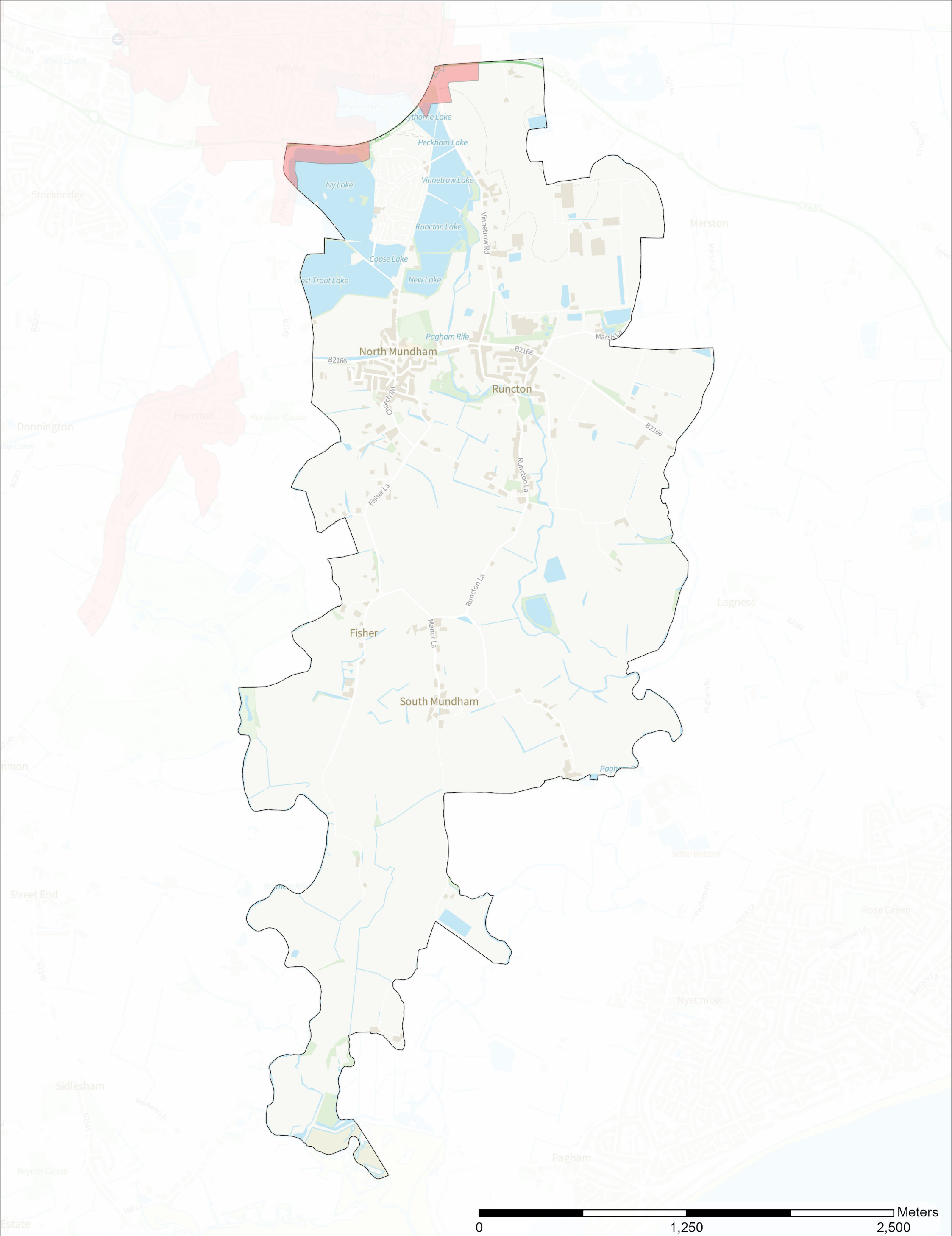
Contains OS data © Crown Copyright and database right 2023
Contains data from OS Zoomstack



Scale: 1:18,316
Date: 09/04/2024



Legend
Parish Boundaries



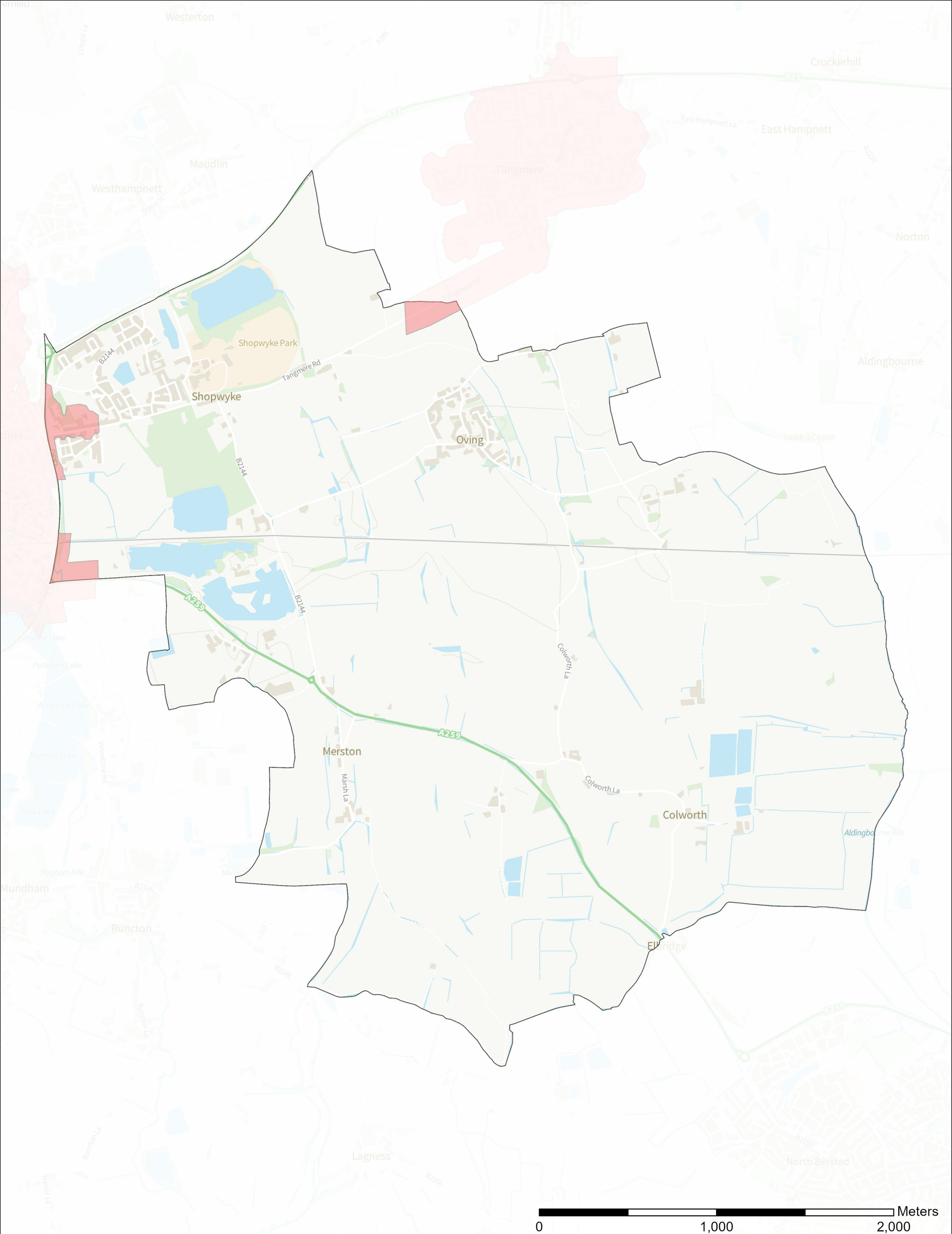
Legend

- Allotments13mins
- Parish Boundaries

Contains OS data © Crown Copyright and database right 2023
Contains data from OS Zoomstack

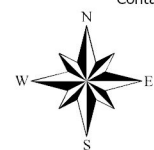
Scale: 1:19,329
Date: 09/04/2024

ethos
Environmental Planning



Legend

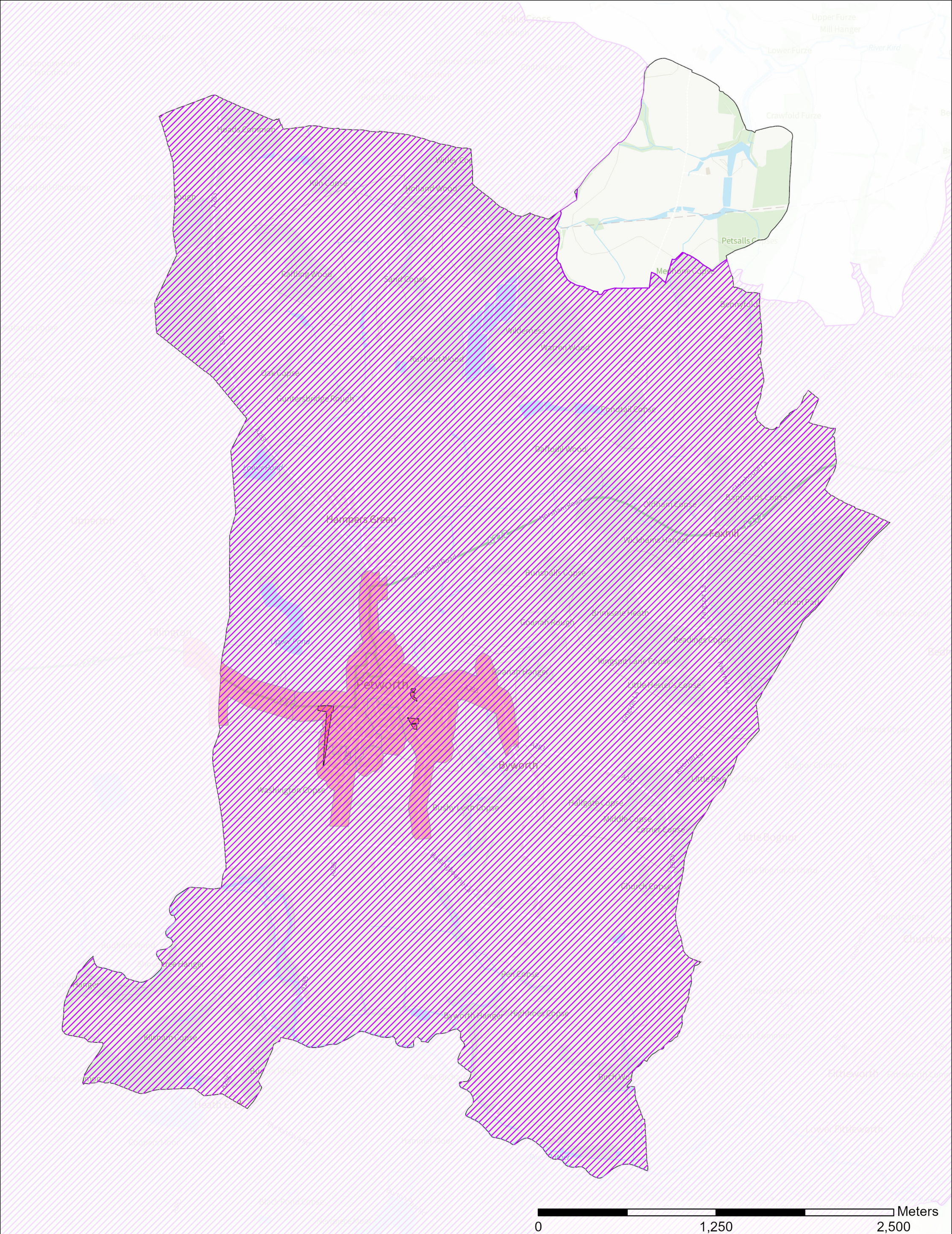
- Allotments13mins
- Parish Boundaries



Scale: 1:18,089
Date: 09/04/2024

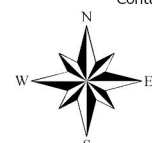
Contains OS data © Crown Copyright and database right 2023
Contains data from OS Zoomstack





Legend

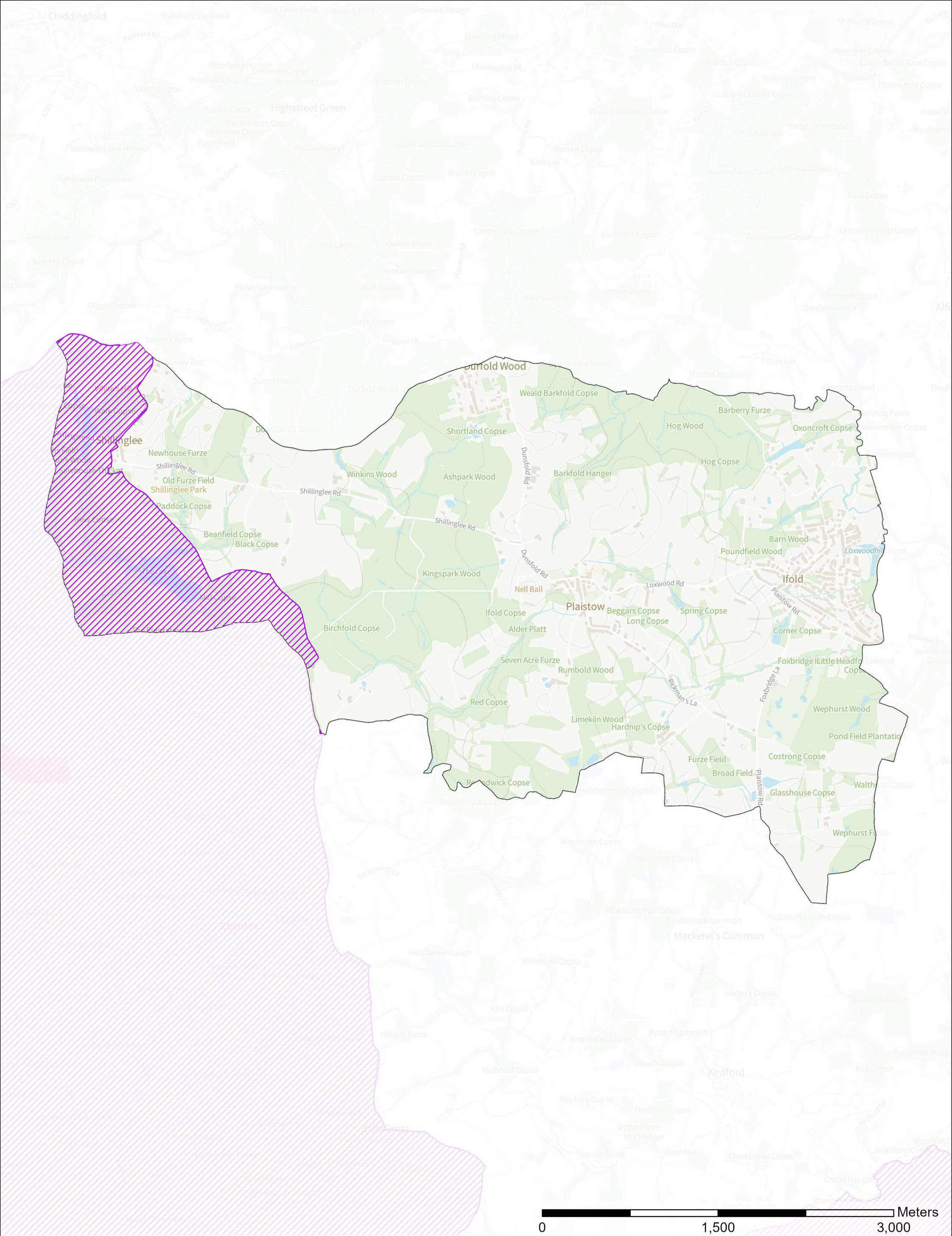
- Allotments13mins
- Allotments
- Parish Boundaries
- National Park (CDC)



Scale: 1:22,543
Date: 09/04/2024

Contains OS data © Crown Copyright and database right 2023
Contains data from OS Zoomstack





Legend

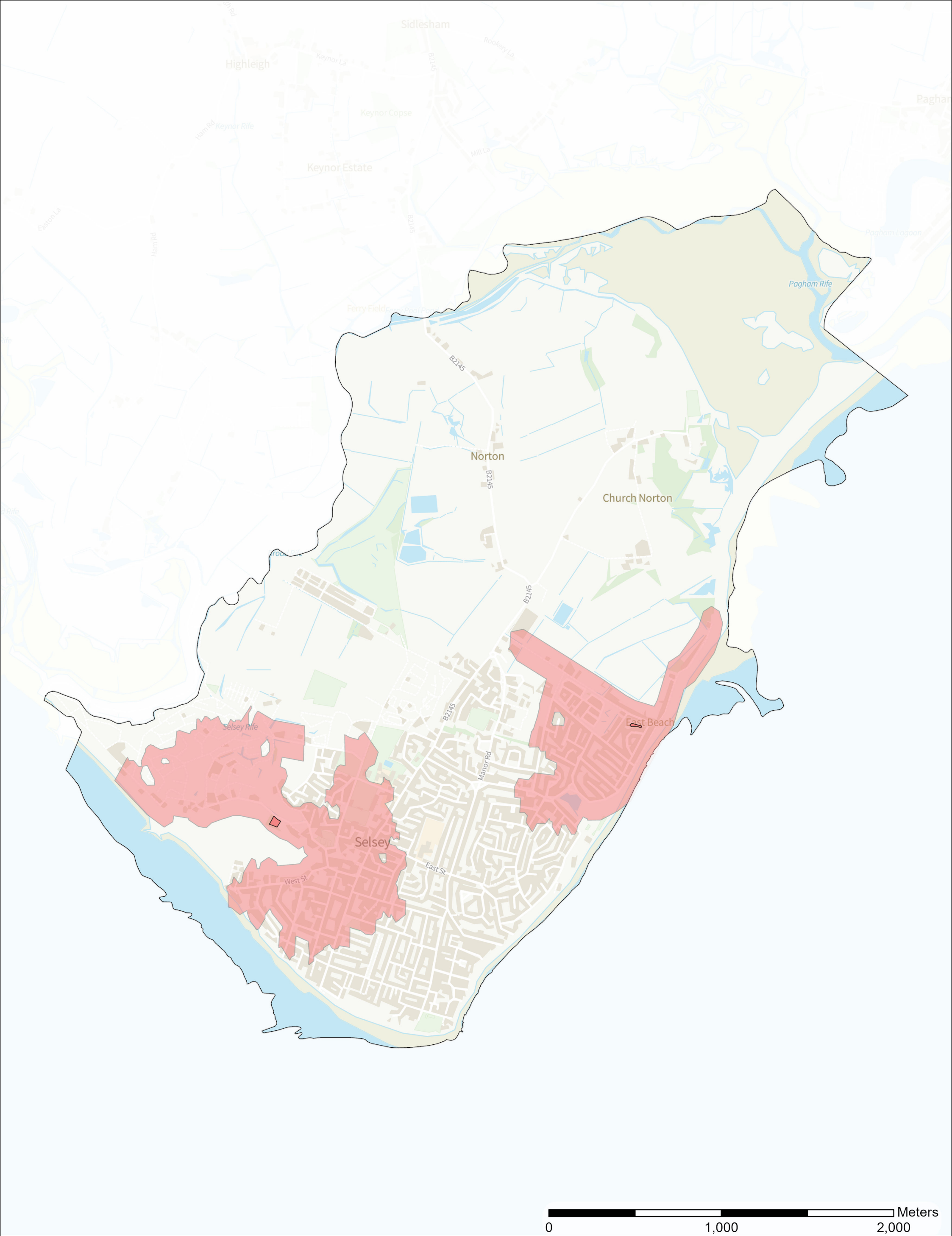
- Parish Boundaries
- National Park (CDC)



Scale: 1:27,364
Date: 09/04/2024

Contains OS data © Crown Copyright and database right 2023
Contains data from OS Zoomstack

ethos
Environmental Planning



Legend

- Allotments13mins
- Allotments
- Parish Boundaries



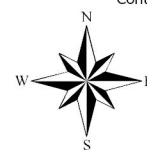
Scale: 1:18,590
Date: 09/04/2024





0 1,000 2,000 Meters

Contains OS data © Crown Copyright and database right 2023
Contains data from OS Zoomstack

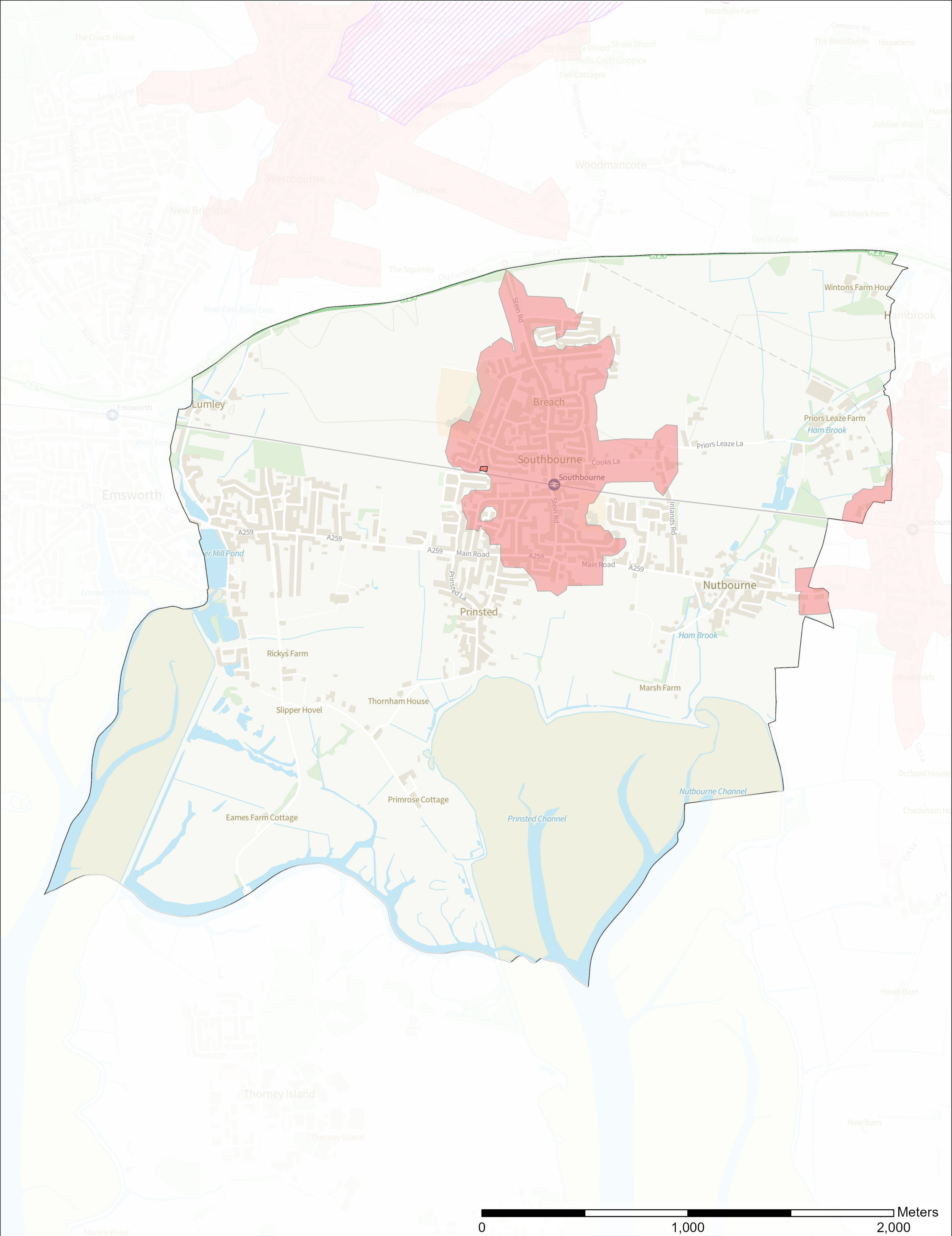


Scale: 1:18,673
Date: 09/04/2024



Legend

 Parish Boundaries

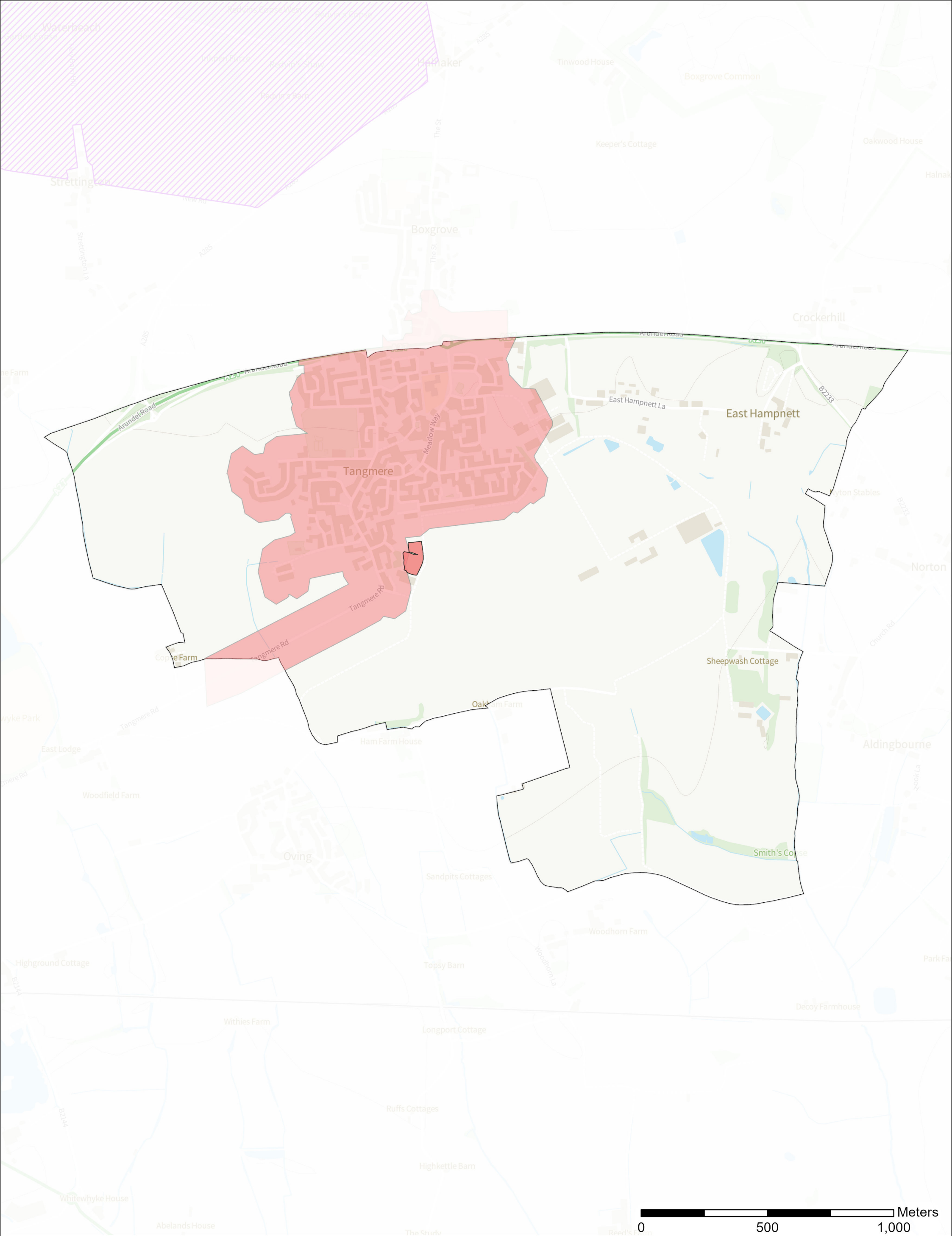


Legend

- Allotments13mins
- Allotments
- Parish Boundaries

Scale: 1:15,567
Date: 09/04/2024

ethos
Environmental Planning



Legend

- Allotments13mins
- Allotments
- Parish Boundaries


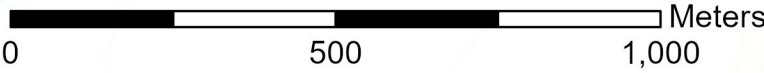
Scale: 1:12,691
Date: 09/04/2024

ethos
Environmental Planning



Legend

Parish Boundaries




Scale: 1:11,638
Date: 09/04/2024



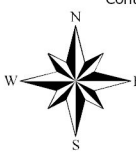


Legend

 Parish Boundaries

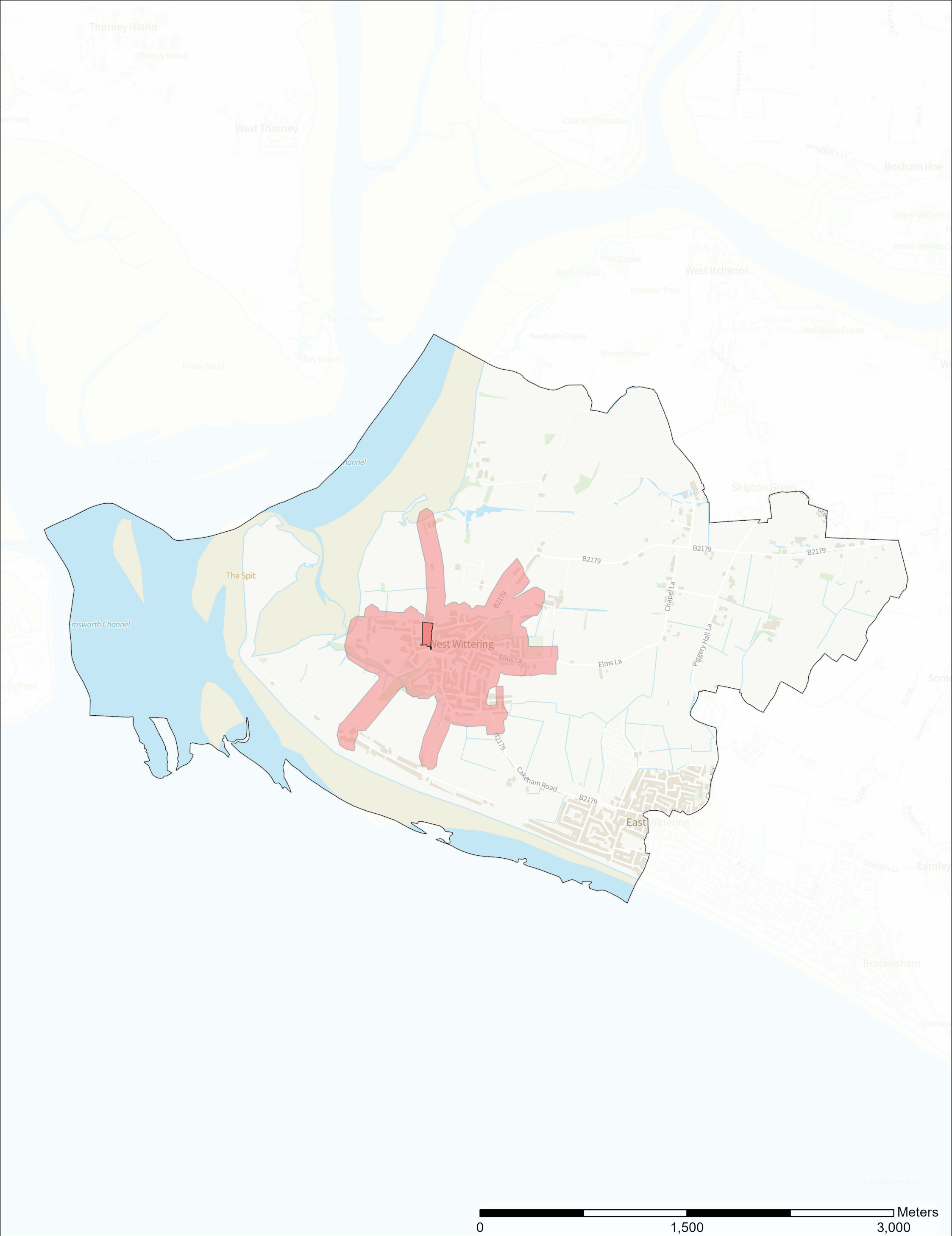
0 500 1,000 Meters

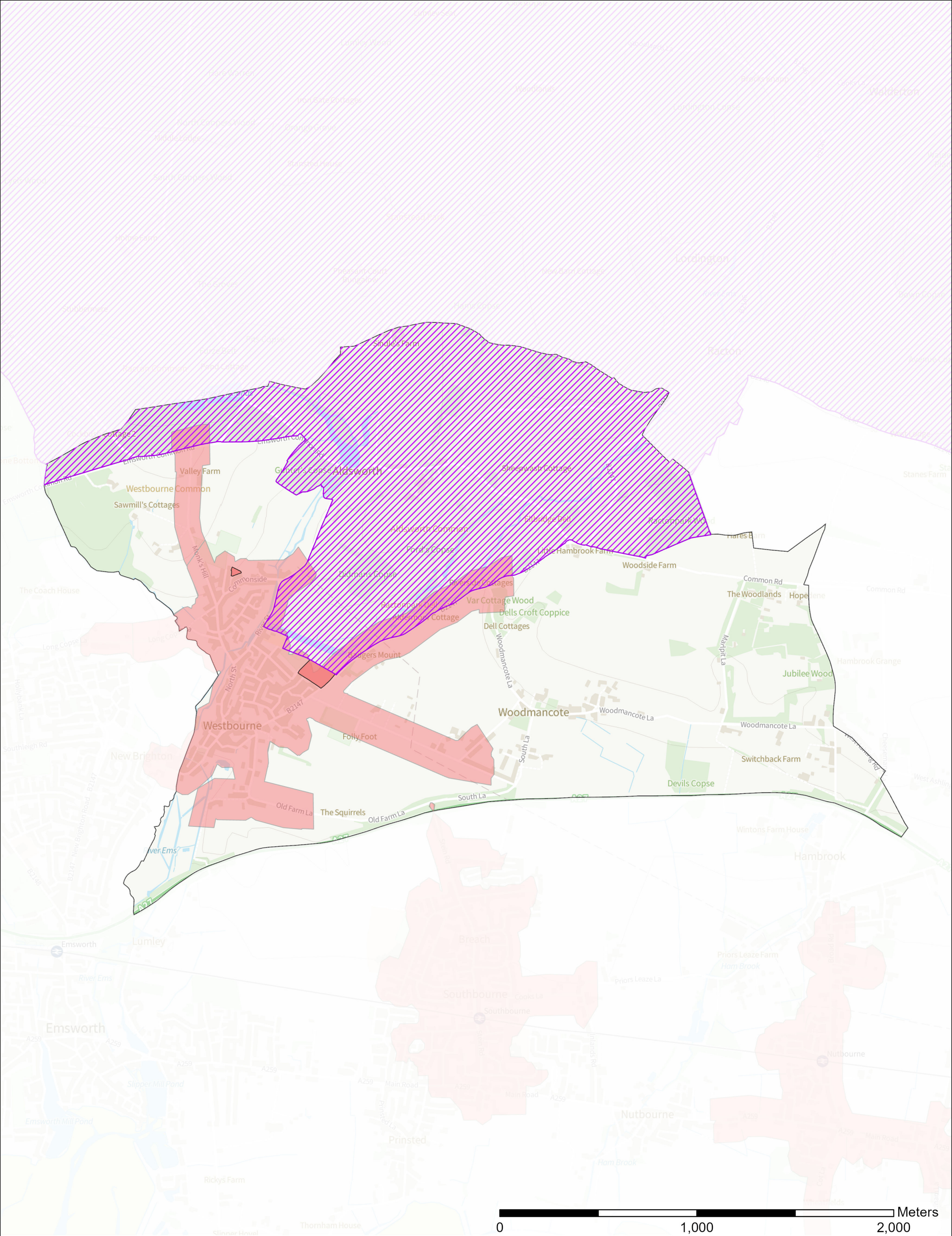
Contains OS data © Crown Copyright and database right 2023
Contains data from OS Zoomstack



Scale: 1:13,859
Date: 09/04/2024

ethos
Environmental Planning





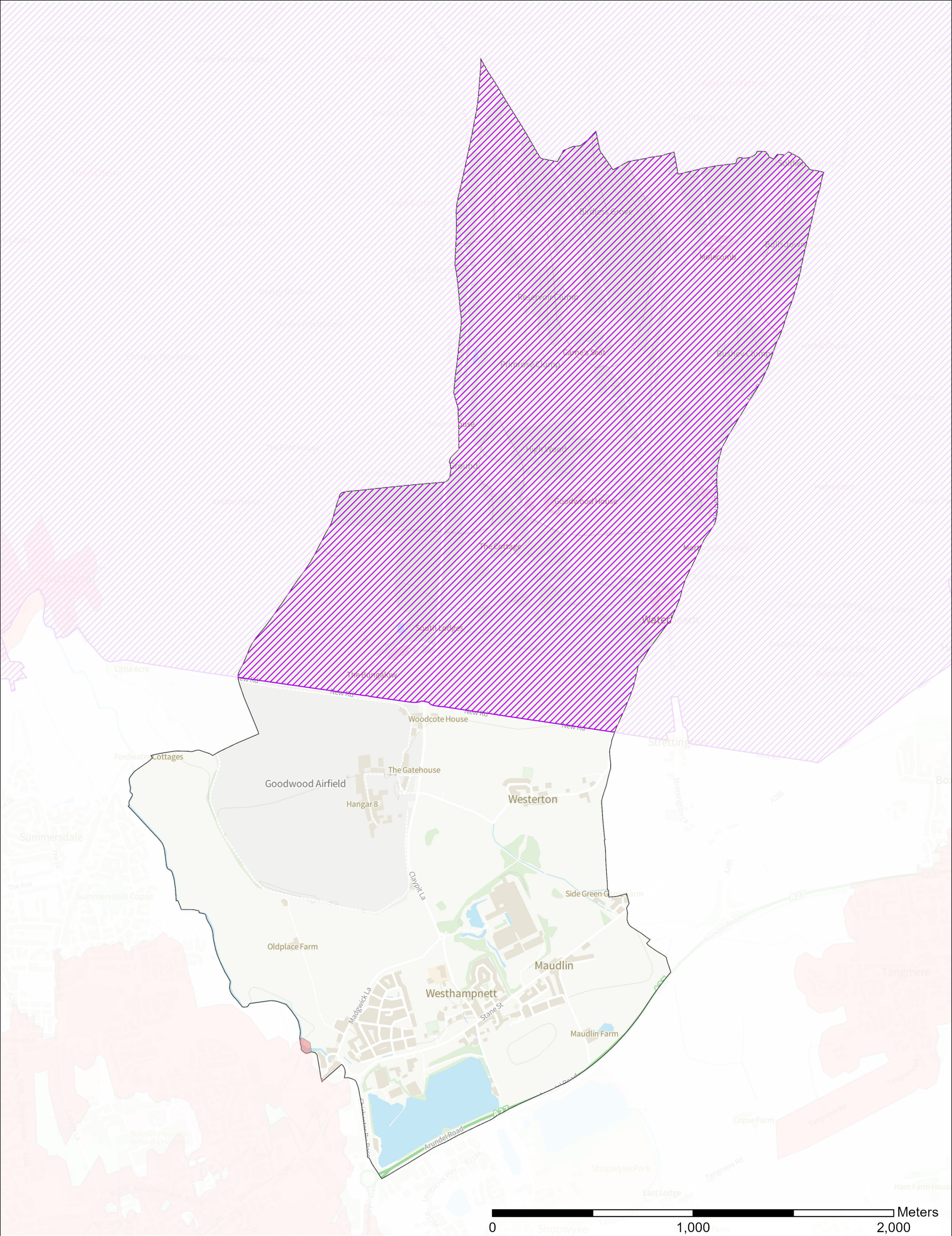
Legend

- Allotments13mins
- Allotments
- Parish Boundaries
- National Park (CDC)

Contains OS data © Crown Copyright and database right 2023
Contains data from OS Zoomstack

Scale: 1:16,274
Date: 09/04/2024

ethos
Environmental Planning



Legend

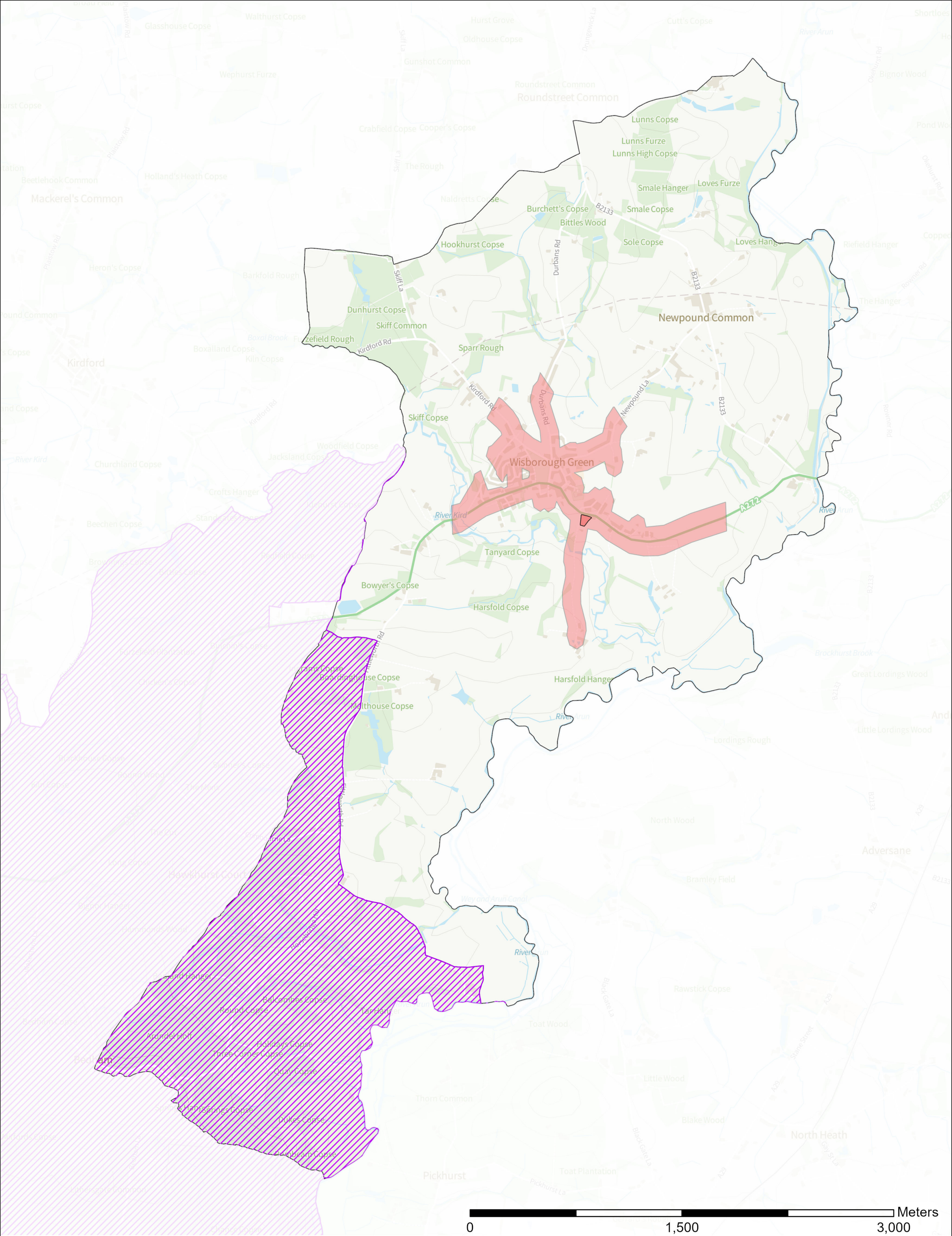
- Allotments13mins
- Parish Boundaries
- National Park (CDC)



Scale: 1:15,975
Date: 09/04/2024



Contains OS data © Crown Copyright and database right 2023
Contains data from OS Zoomstack



Legend

- Allotments13mins
- Allotments
- Parish Boundaries
- National Park (CDC)



Scale: 1:22,701
Date: 09/04/2024

