


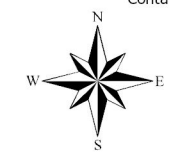


Legend

 Parish Boundaries



Contains OS data © Crown Copyright and database right 2023
Contains data from OS Zoomstack



Scale: 1:10,459
Date: 10/04/2024



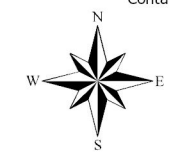


Legend

□ Parish Boundaries

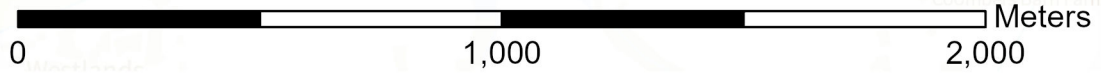


Contains OS data © Crown Copyright and database right 2023
Contains data from OS Zoomstack




Scale: 1:14,114
Date: 10/04/2024





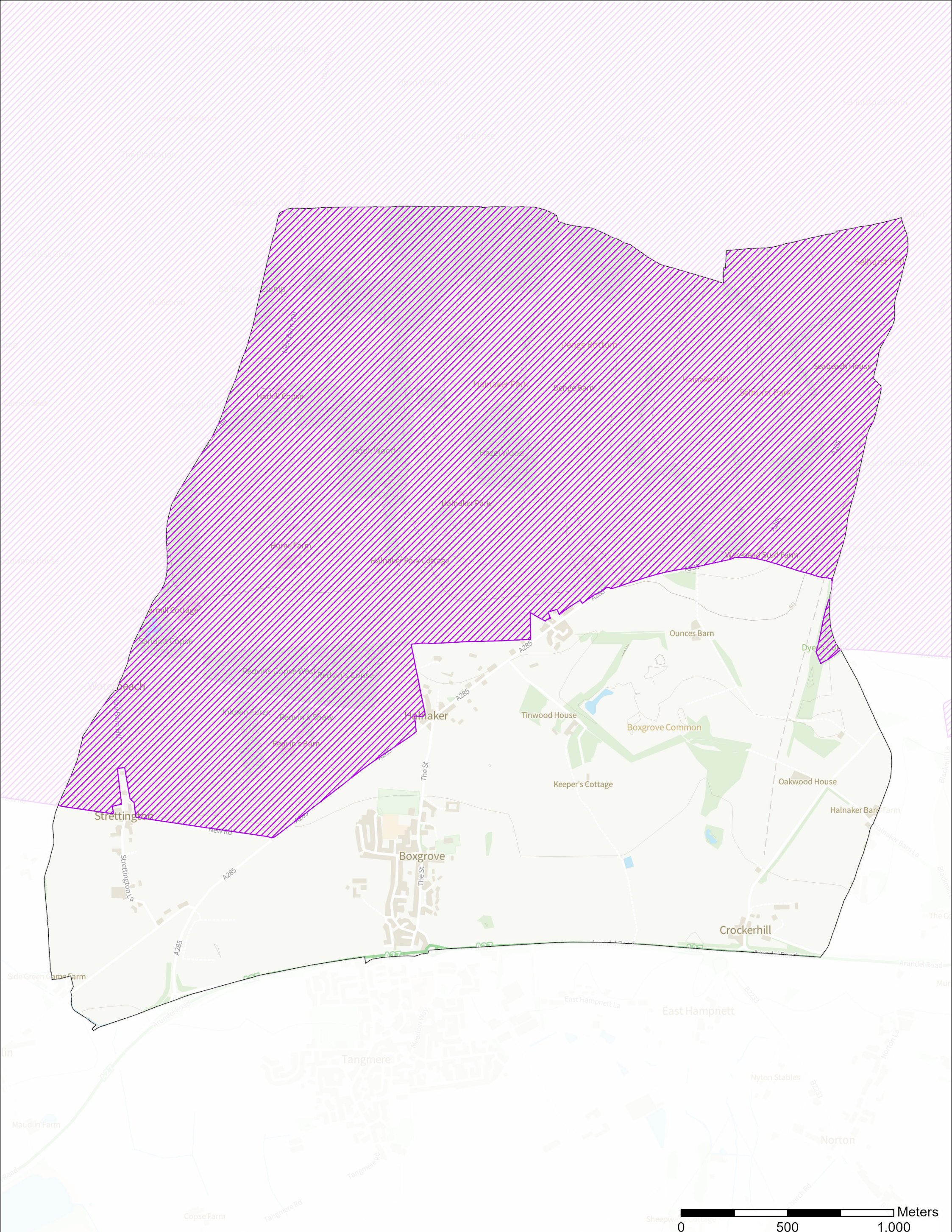
Contains OS data © Crown Copyright and database right 2023
Contains data from OS Zoomstack





Scale: 1:15,633
Date: 10/04/2024




Legend
 Parish Boundaries

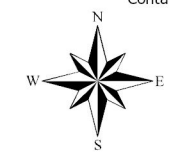


Legend

-  Parish Boundaries
-  National Park (CDC)

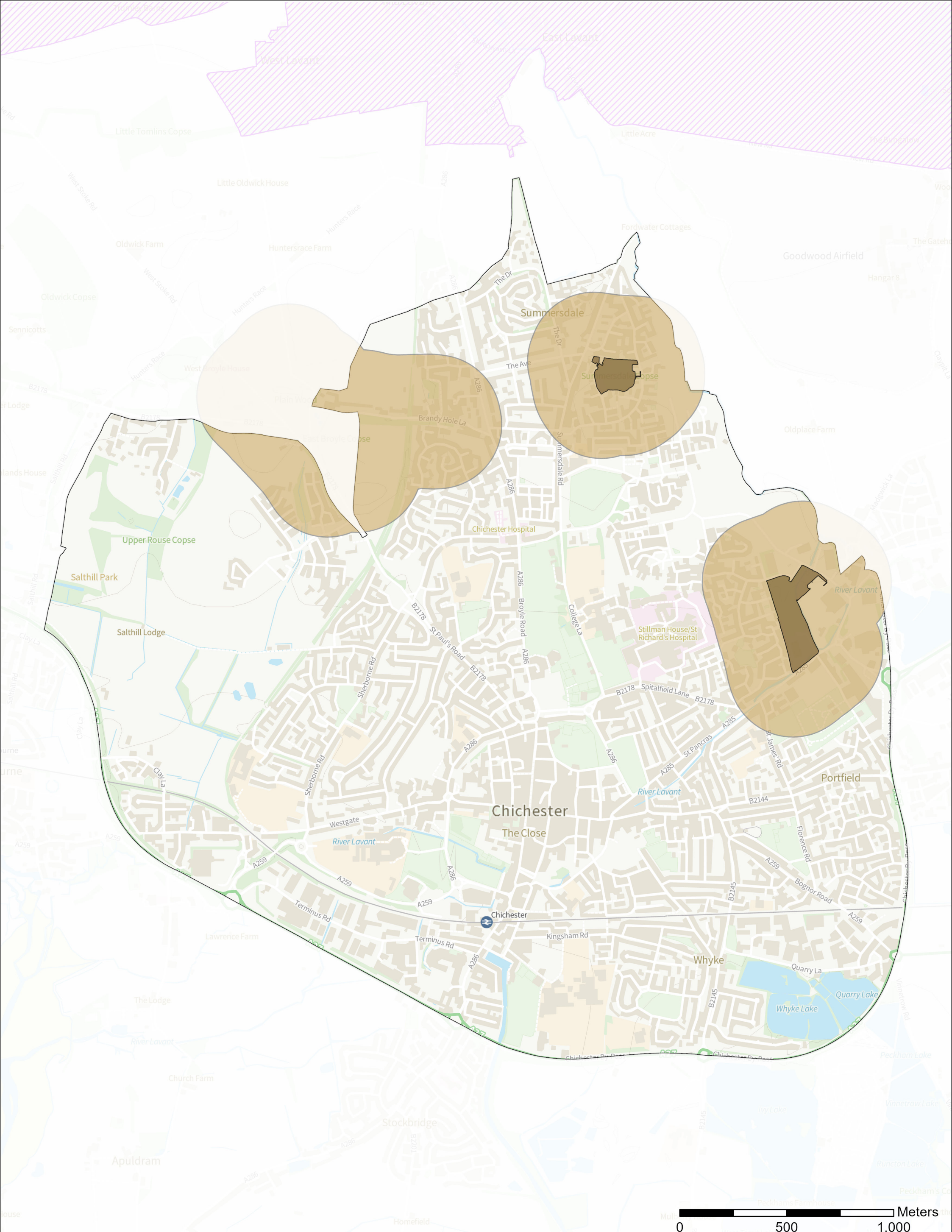


Contains OS data © Crown Copyright and database right 2023
Contains data from OS Zoomstack



Scale: 1:15,083
Date: 10/04/2024



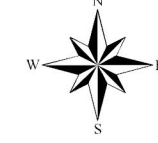


Legend

- ANGS2ha300m
- Accessible Natural Greenspace
- Parish Boundaries

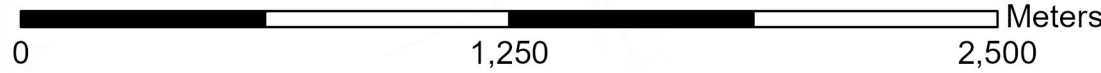
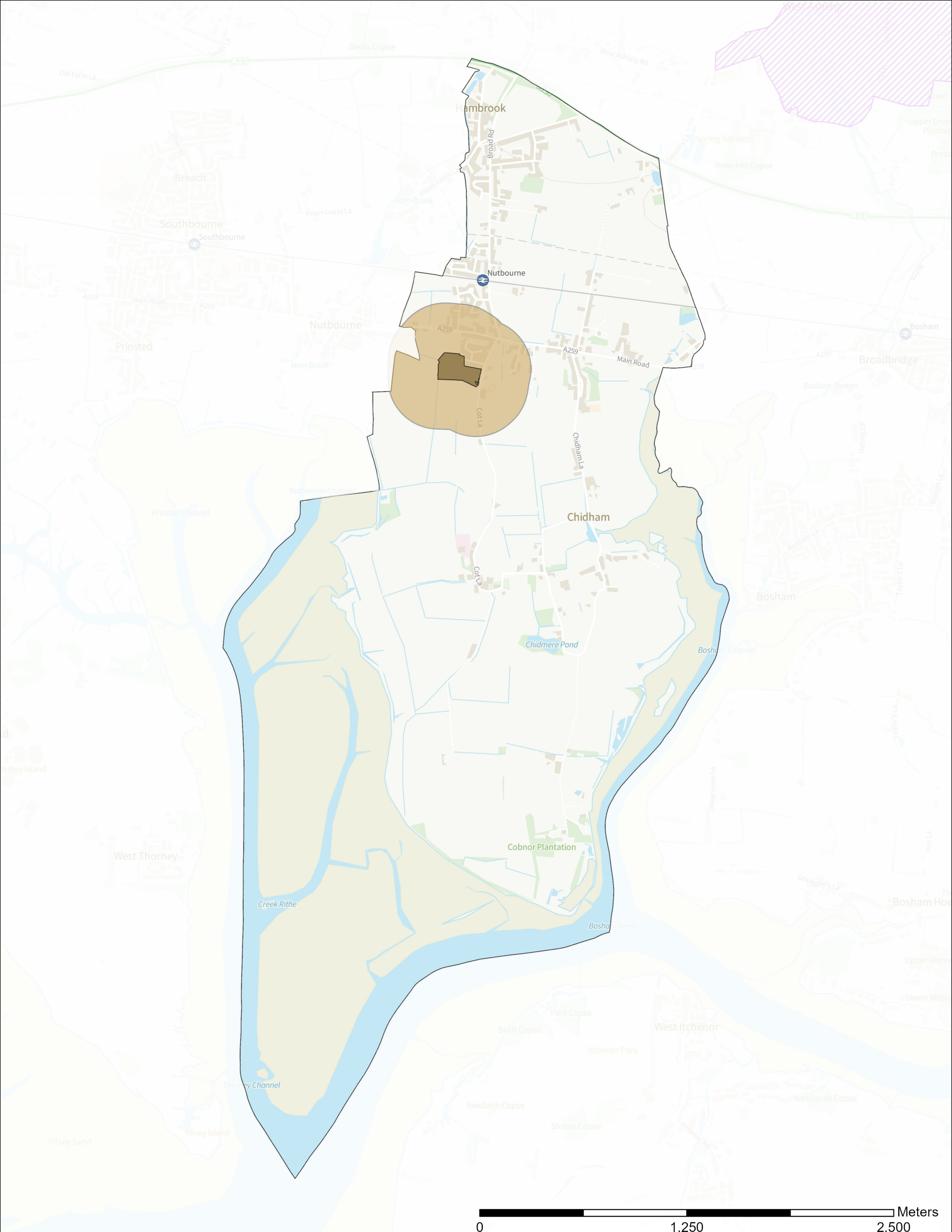


Contains OS data © Crown Copyright and database right 2023
Contains data from OS Zoomstack




Scale: 1:14,984
Date: 10/04/2024





Contains OS data © Crown Copyright and database right 2023
Contains data from OS Zoomstack

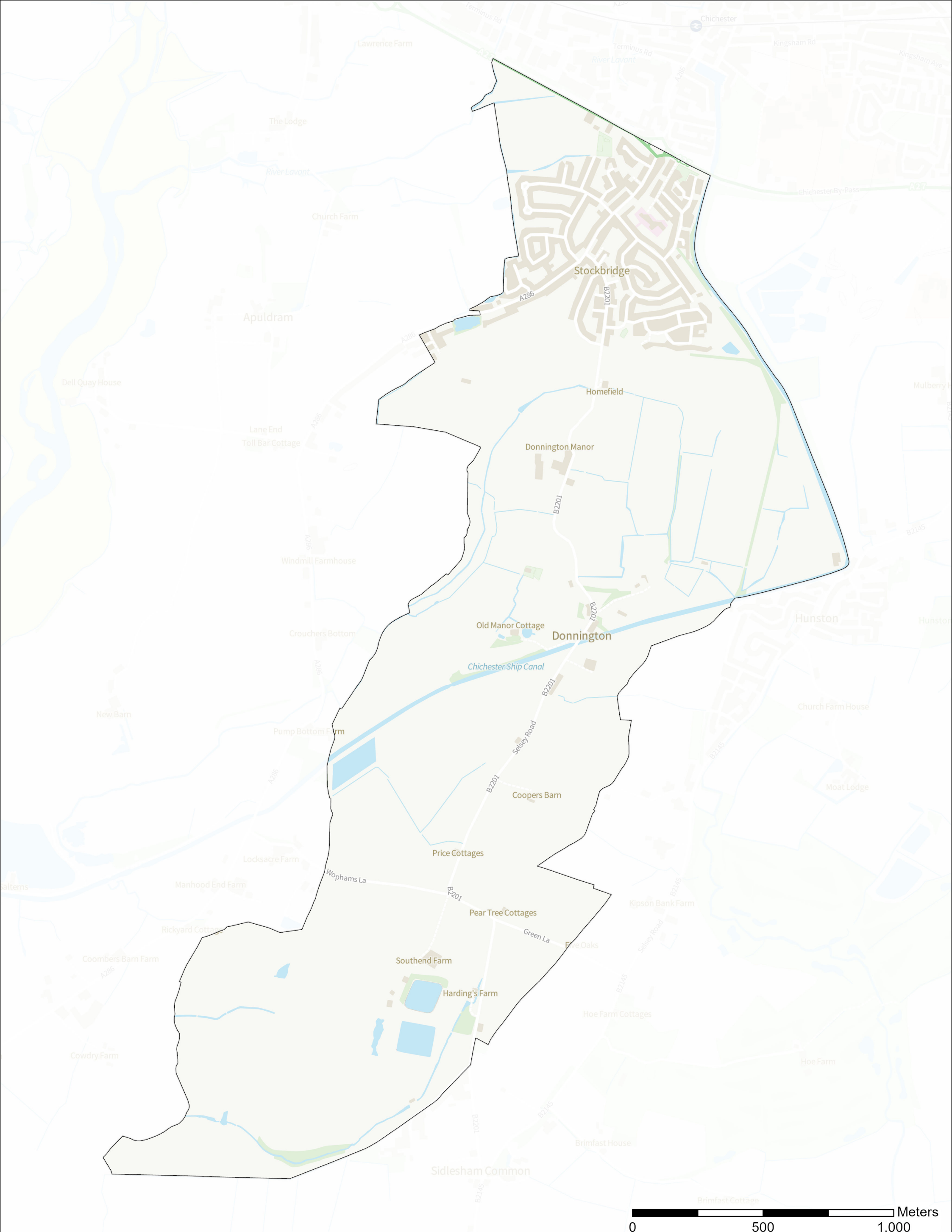


Scale: 1:19,360
Date: 10/04/2024



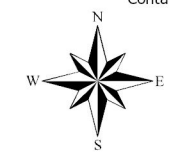
Legend

- ANGS2ha300m
- Accessible Natural Greenspace
- Parish Boundaries



Legend

 Parish Boundaries



Scale: 1:12,273
Date: 10/04/2024



Contains OS data © Crown Copyright and database right 2023
Contains data from OS Zoomstack



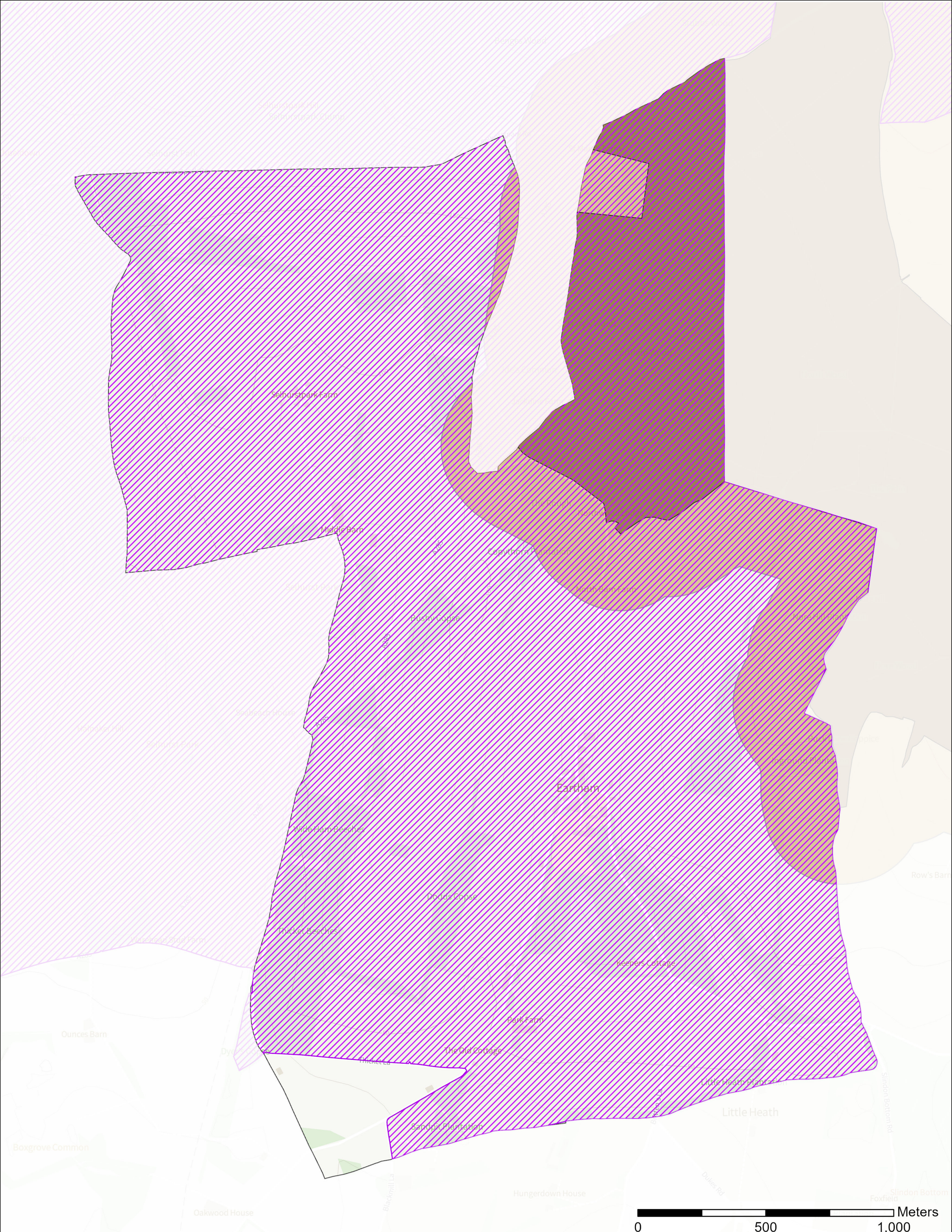
Contains OS data © Crown Copyright and database right 2023
 Contains data from OS Zoomstack



Scale: 1:15,403
 Date: 10/04/2024




Legend
 [Black outline symbol] Parish Boundaries



- Legend**
- ANGS2ha300m
 - Accessible Natural Greenspace
 - Parish Boundaries
 - National Park (CDC)

0 500 1,000 Meters

Contains OS data © Crown Copyright and database right 2023
Contains data from OS Zoomstack




Scale: 1:12,527
Date: 10/04/2024





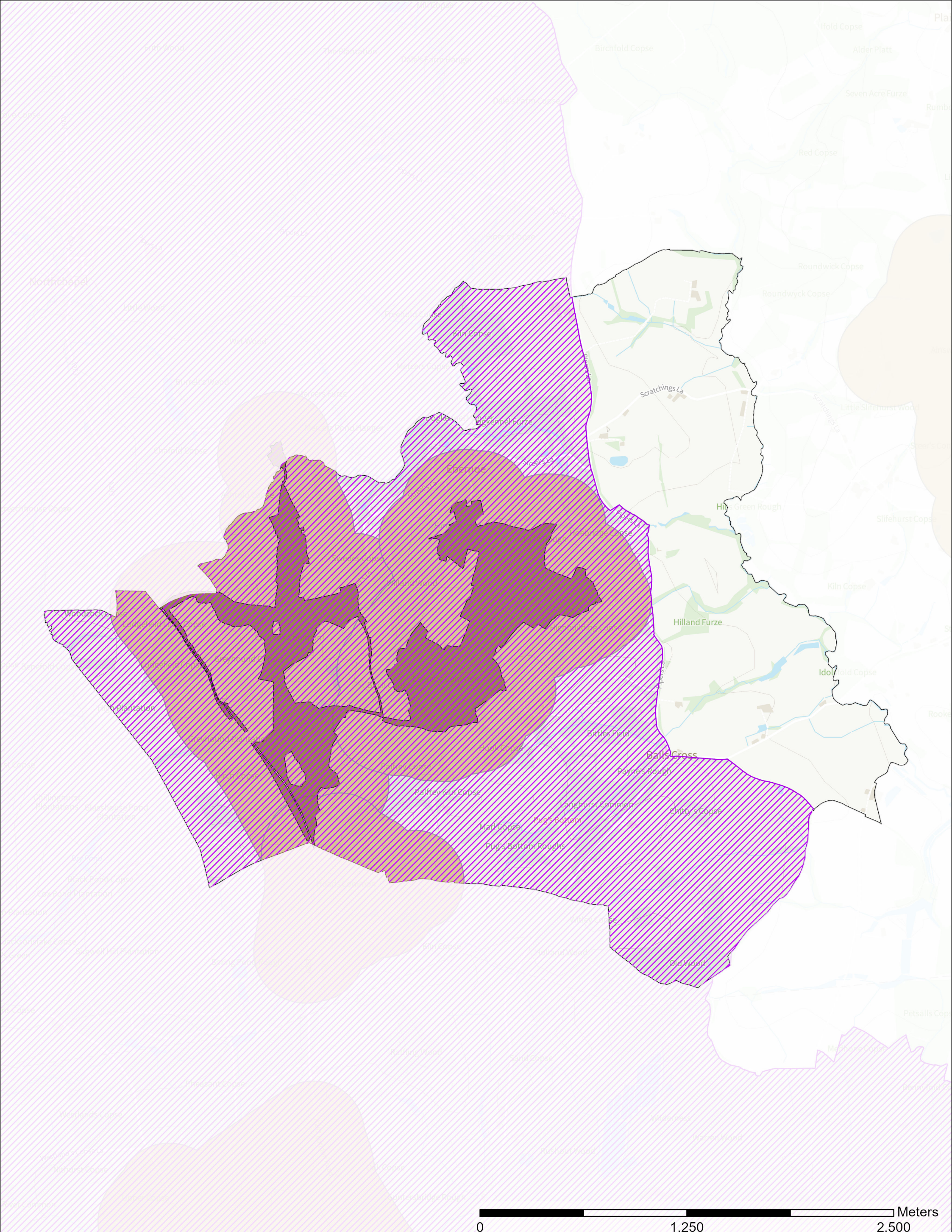
Contains OS data © Crown Copyright and database right 2023
Contains data from OS Zoomstack







Scale: 1:9,454
Date: 10/04/2024




Legend
Parish Boundaries



- Legend**
-  ANGS2ha300m
 -  Accessible Natural Greenspace
 -  Parish Boundaries
 -  National Park (CDC)

Contains OS data © Crown Copyright and database right 2023
 Contains data from OS Zoomstack



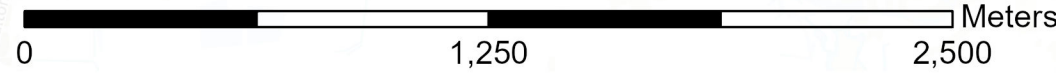
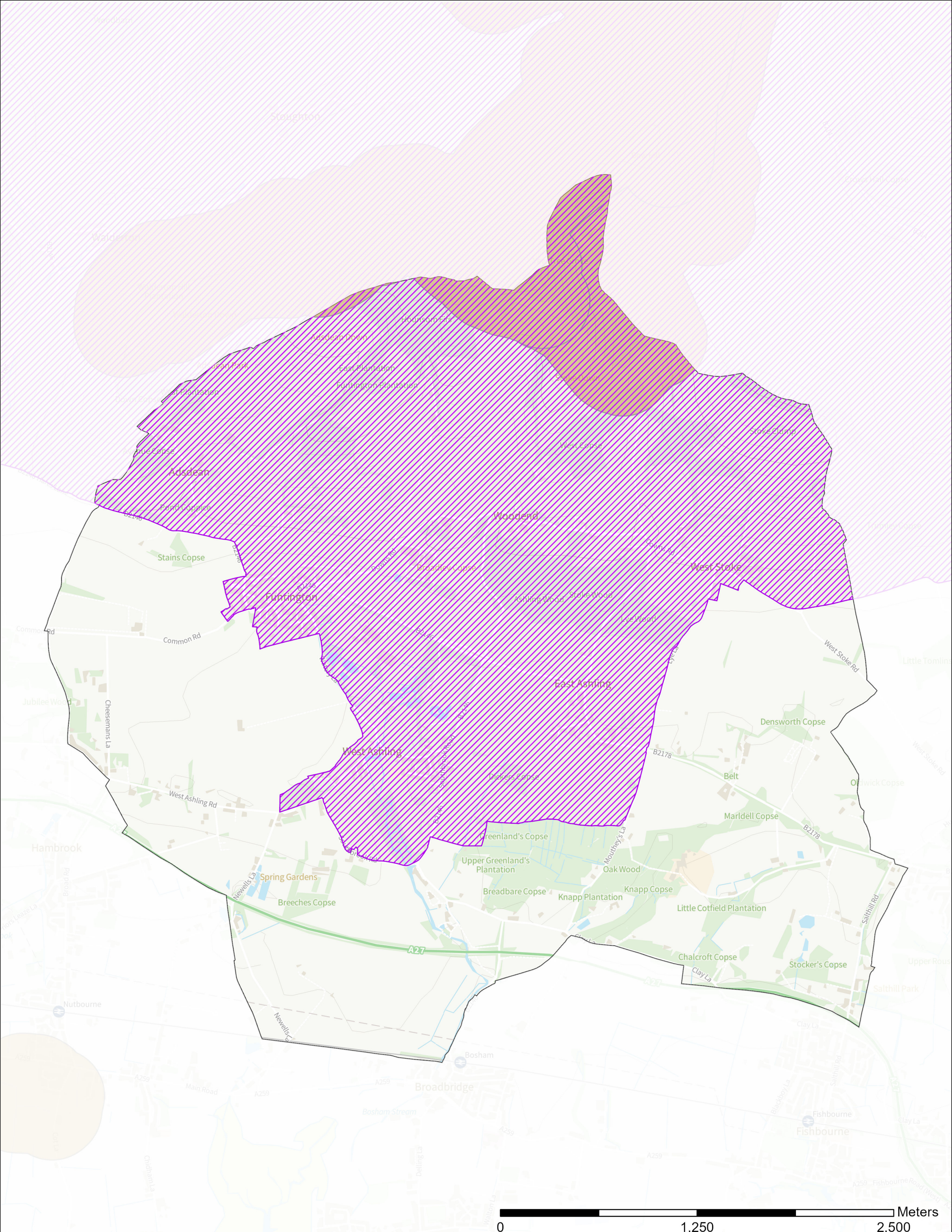
Scale: 1:19,369
 Date: 10/04/2024






Legend
Parish Boundaries

Meters
0 500 1,000
Contains OS data © Crown Copyright and database right 2023
Contains data from OS Zoomstack
Scale: 1:10,175
Date: 10/04/2024
ethos
Environmental Planning



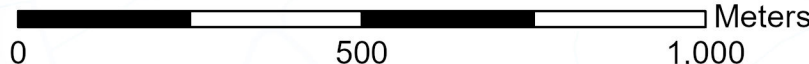
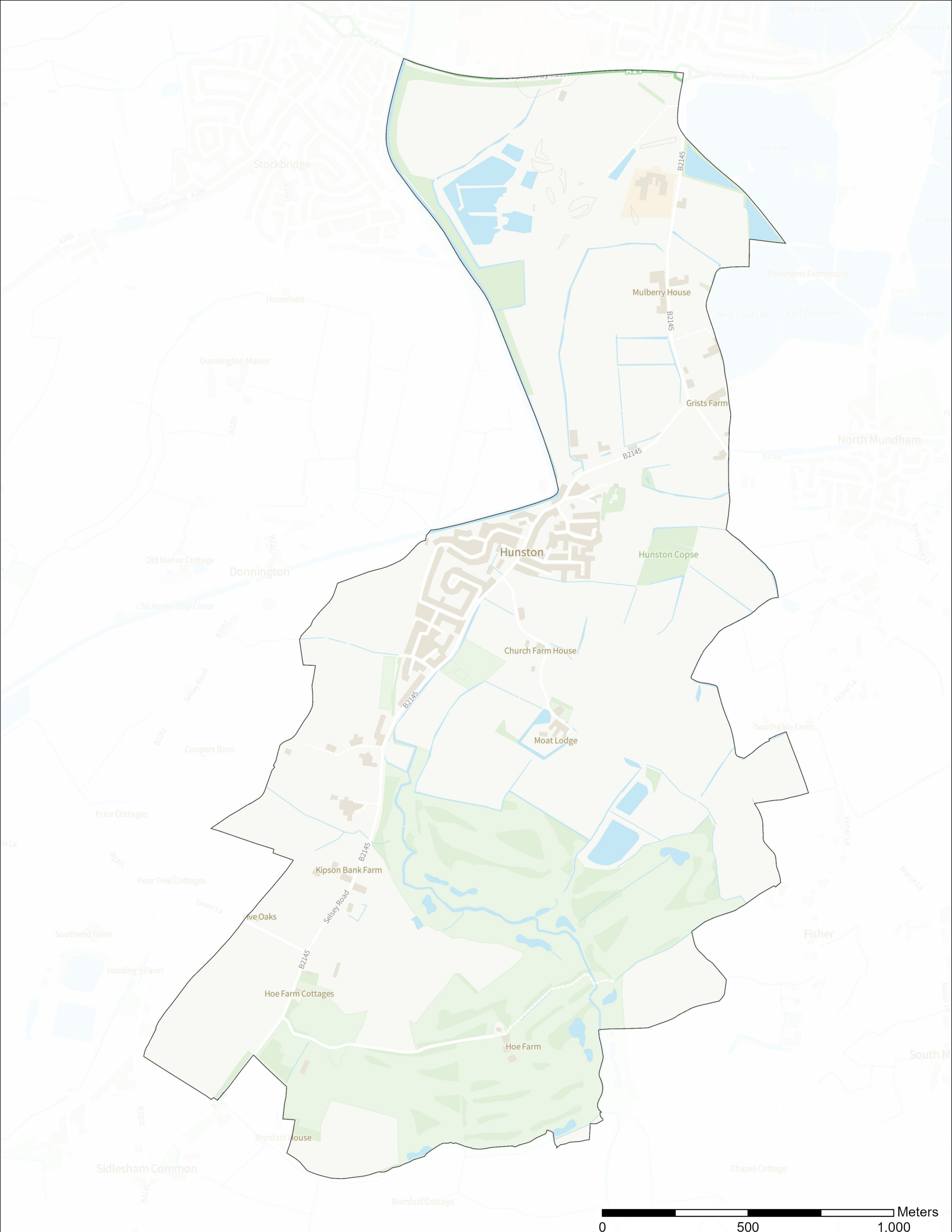
Contains OS data © Crown Copyright and database right 2023
 Contains data from OS Zoomstack




Scale: 1:20,376
 Date: 10/04/2024



- Legend**
- ANGS2ha300m
 - Parish Boundaries
 - National Park (CDC)



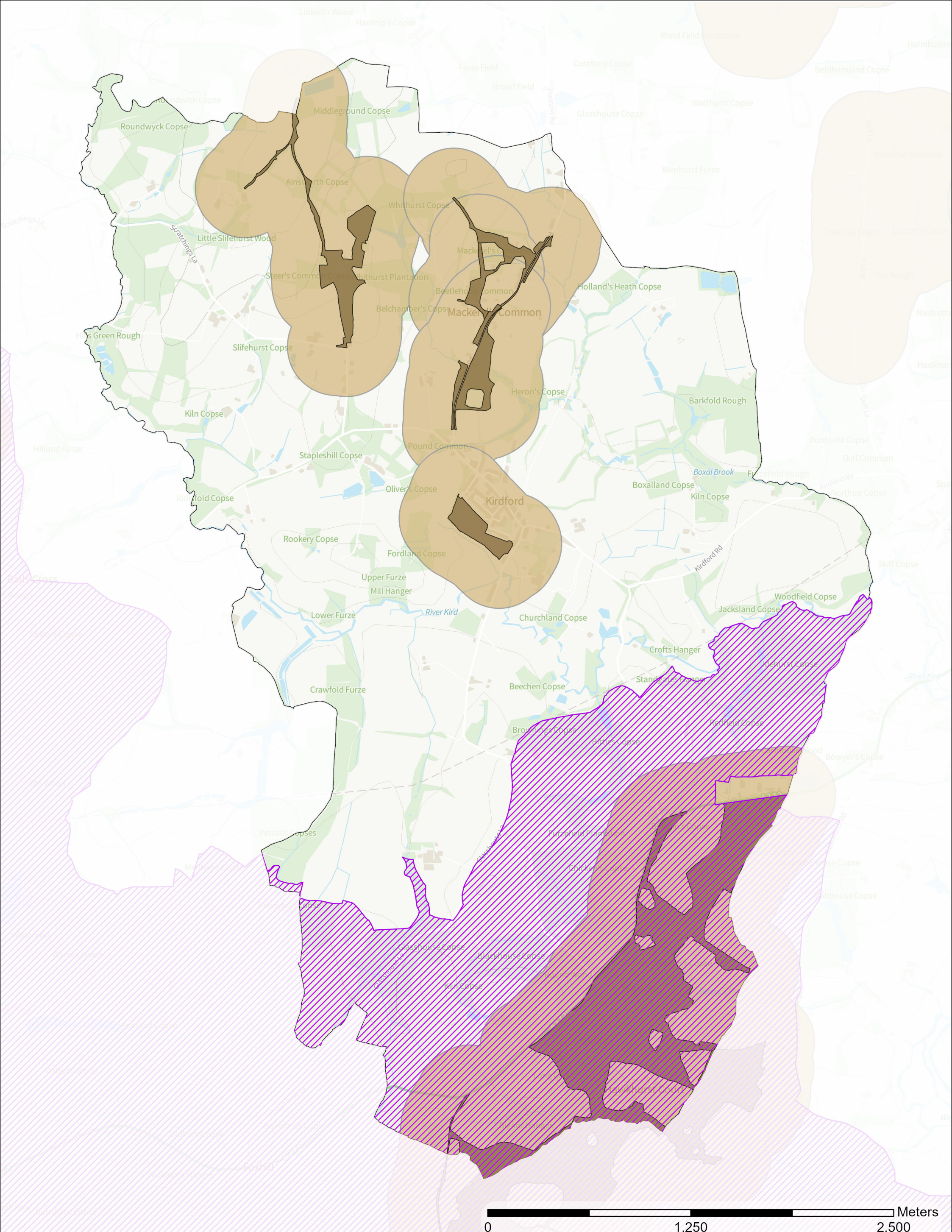
Contains OS data © Crown Copyright and database right 2023
 Contains data from OS Zoomstack



Scale: 1:11,001
 Date: 10/04/2024



Legend
 [Outline] Parish Boundaries



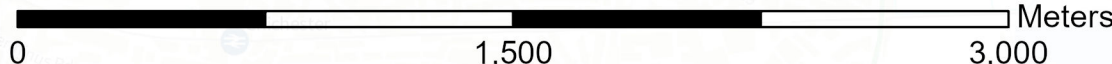
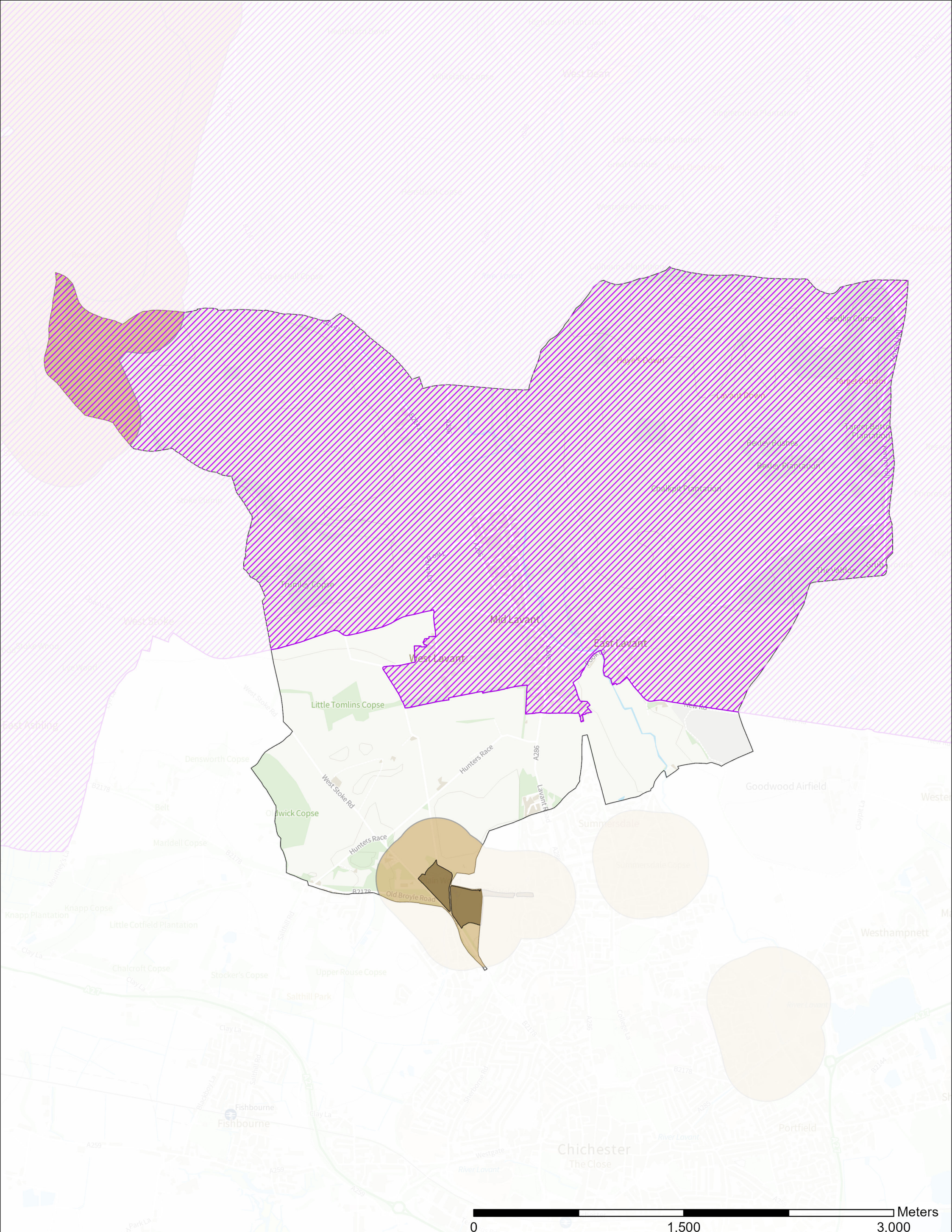
- Legend**
- ANGS2ha300m
 - Accessible Natural Greenspace
 - Parish Boundaries
 - National Park (CDC)

Contains OS data © Crown Copyright and database right 2023
Contains data from OS Zoomstack




Scale: 1:19,740
Date: 10/04/2024





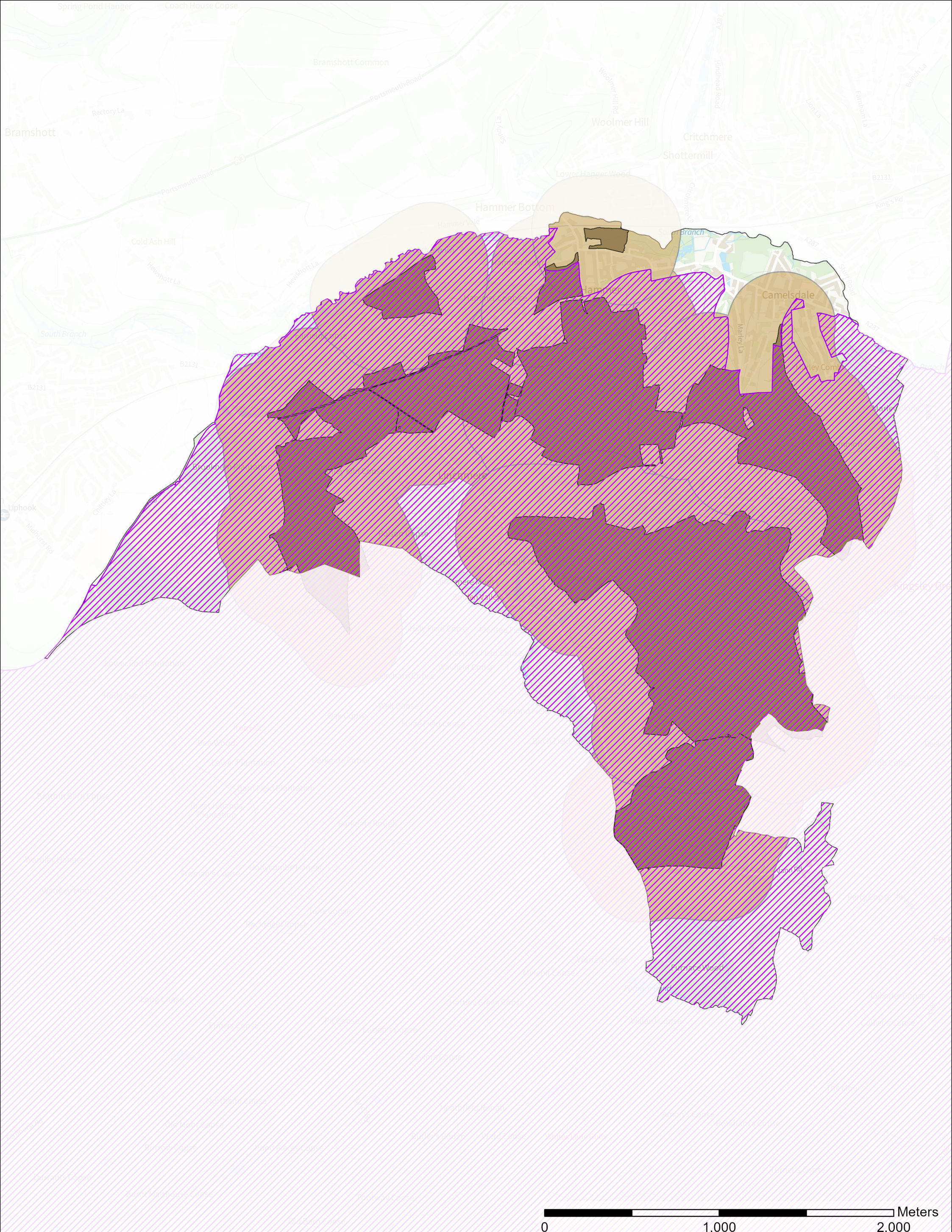
Contains OS data © Crown Copyright and database right 2023
 Contains data from OS Zoomstack



Scale: 1:22,895
 Date: 10/04/2024

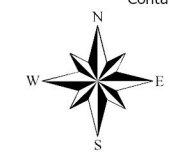


- Legend**
- ANGS2ha300m
 - Accessible Natural Greenspace
 - Parish Boundaries
 - National Park (CDC)



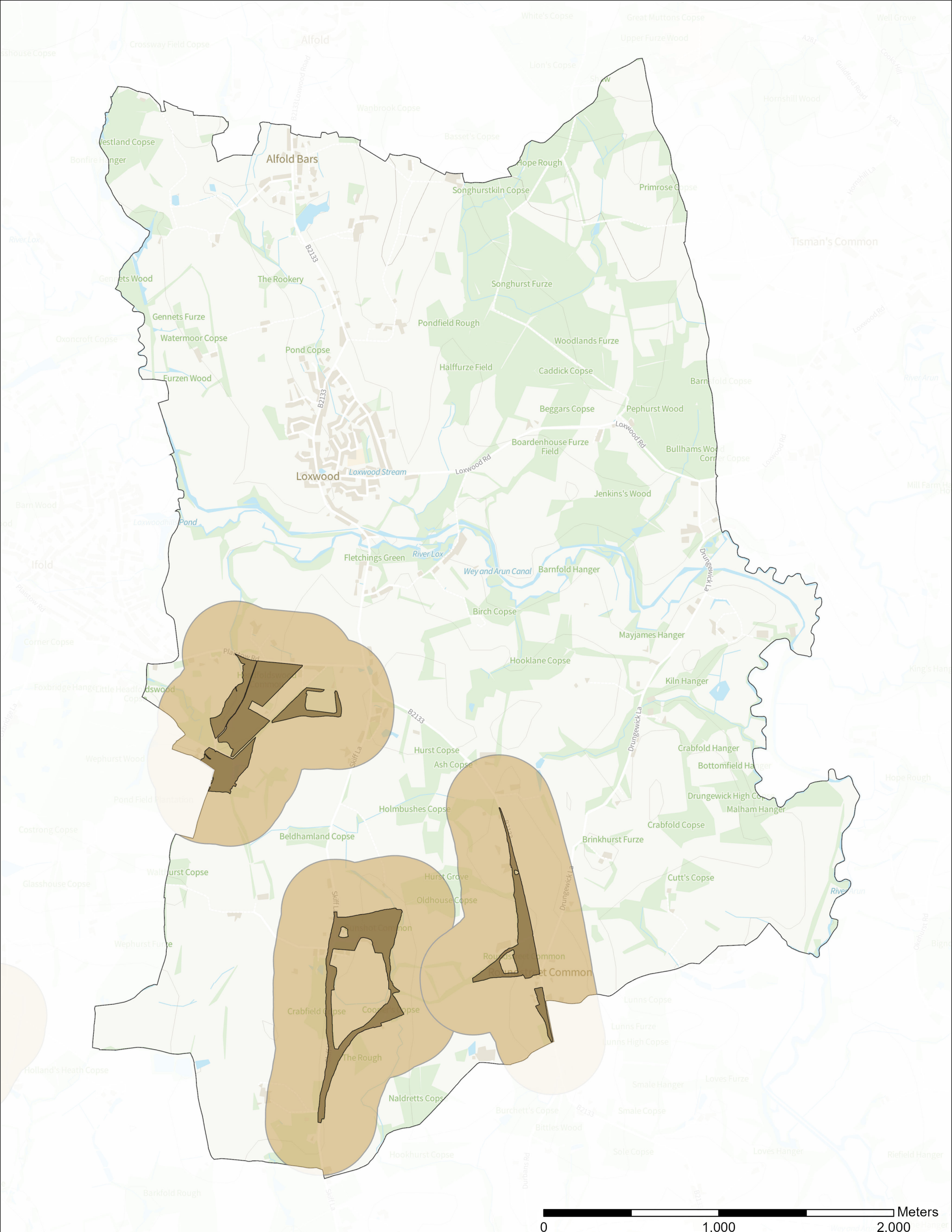
- Legend**
- ANGS2ha300m
 - Accessible Natural Greenspace
 - Parish Boundaries
 - National Park (CDC)

Contains OS data © Crown Copyright and database right 2023
 Contains data from OS Zoomstack




Scale: 1:18,367
 Date: 10/04/2024





Contains OS data © Crown Copyright and database right 2023
 Contains data from OS Zoomstack

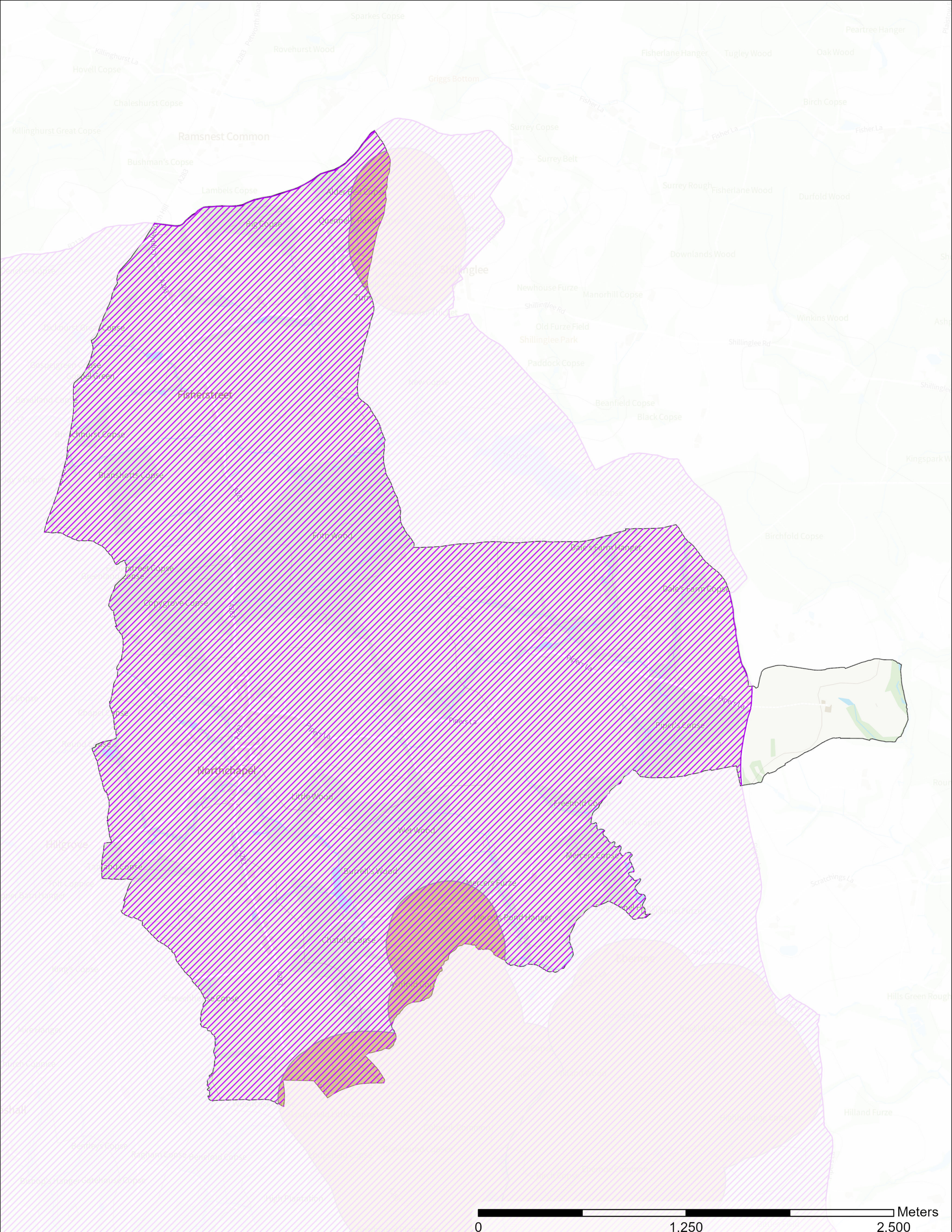





Scale: 1:18,316
 Date: 10/04/2024



Legend

- ANGS2ha300m
- Accessible Natural Greenspace
- Parish Boundaries

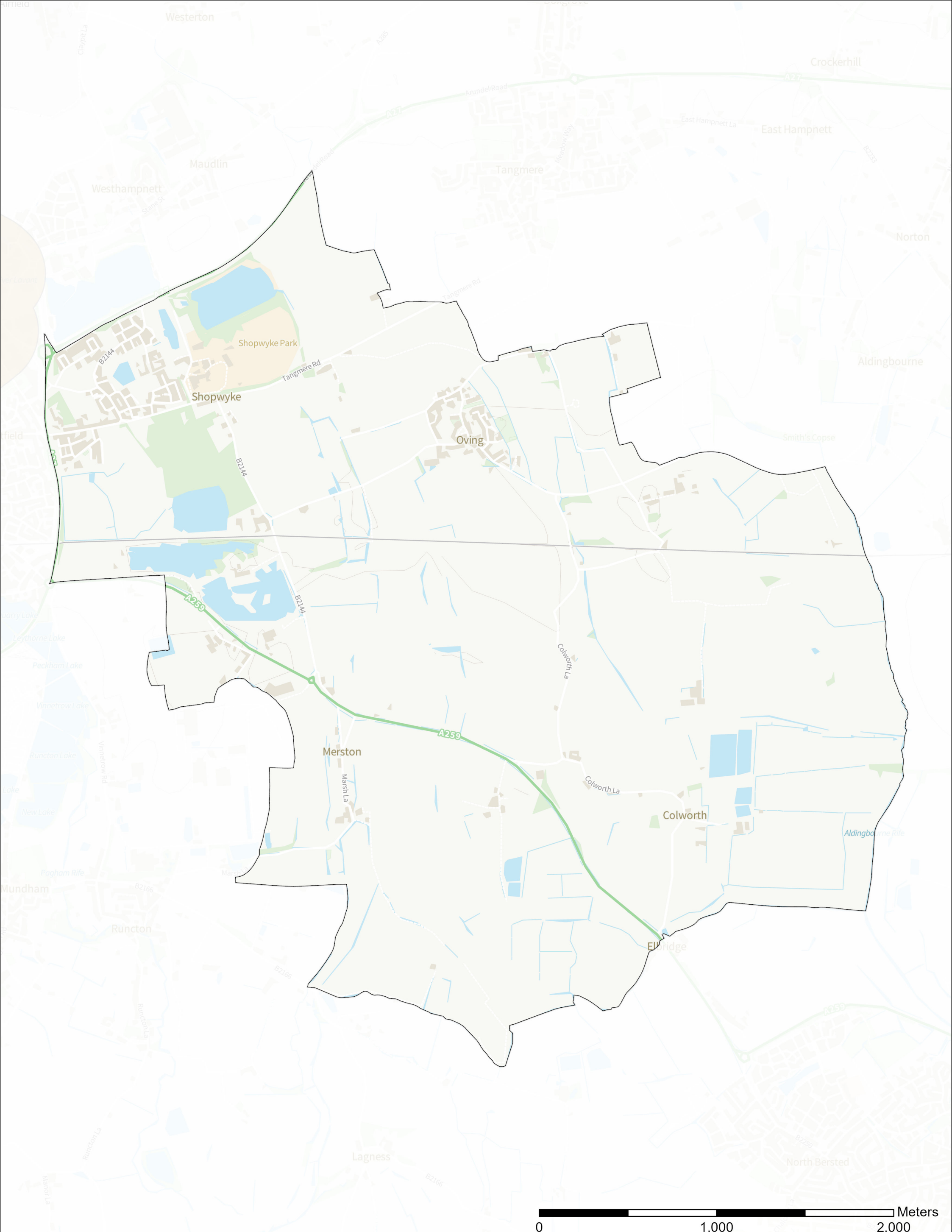


- Legend**
-  ANGS2ha300m
 -  Parish Boundaries
 -  National Park (CDC)


Scale: 1:19,293
Date: 10/04/2024



Contains OS data © Crown Copyright and database right 2023
Contains data from OS Zoomstack



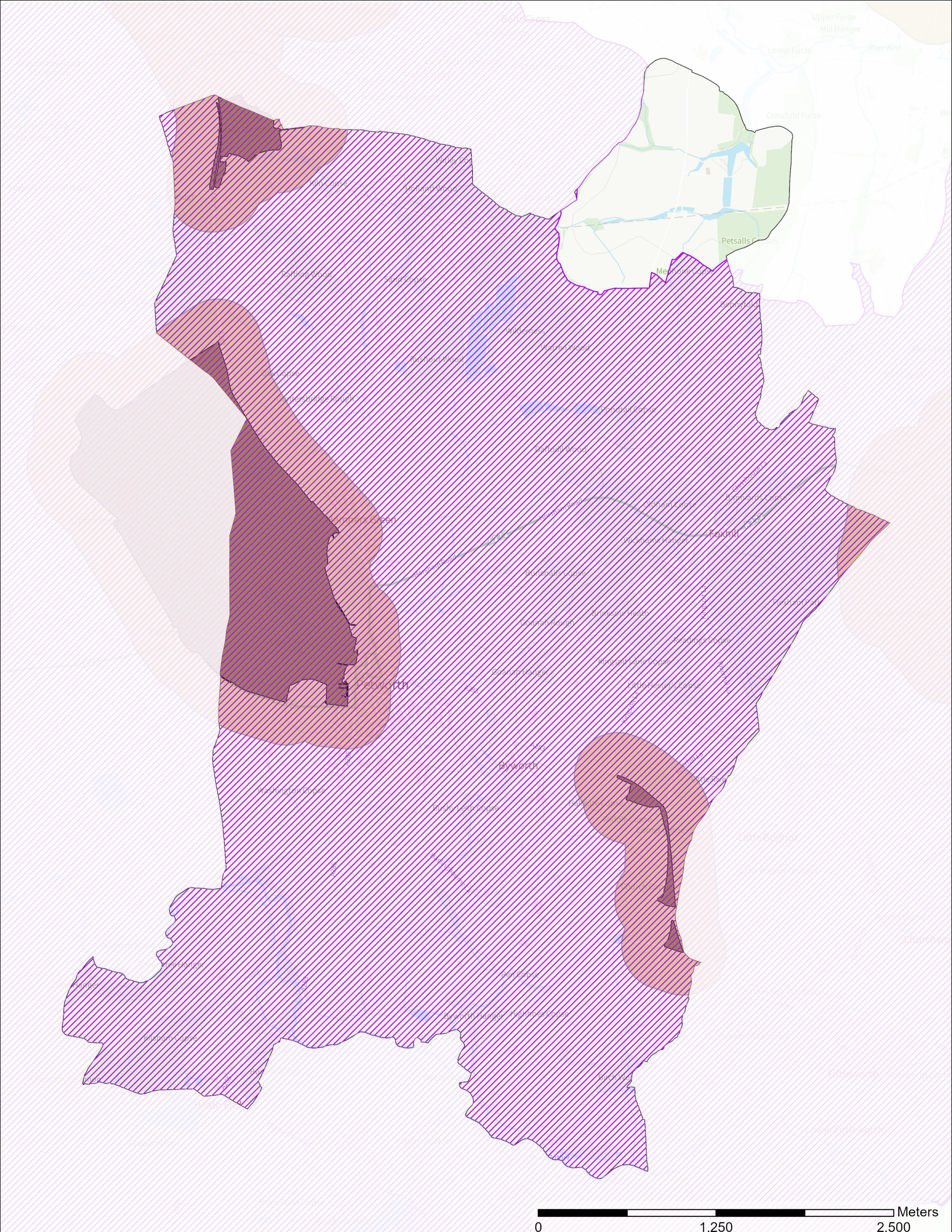
Contains OS data © Crown Copyright and database right 2023
 Contains data from OS Zoomstack



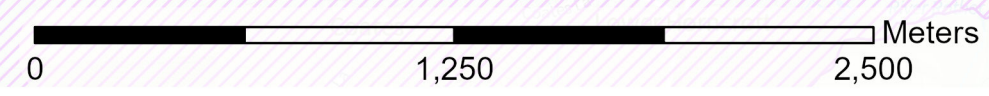
Scale: 1:18,089
 Date: 10/04/2024



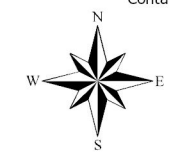
Legend
 [Black outline symbol] Parish Boundaries



- Legend**
- ANGS2ha300m
 - Accessible Natural Greenspace
 - Parish Boundaries
 - National Park (CDC)

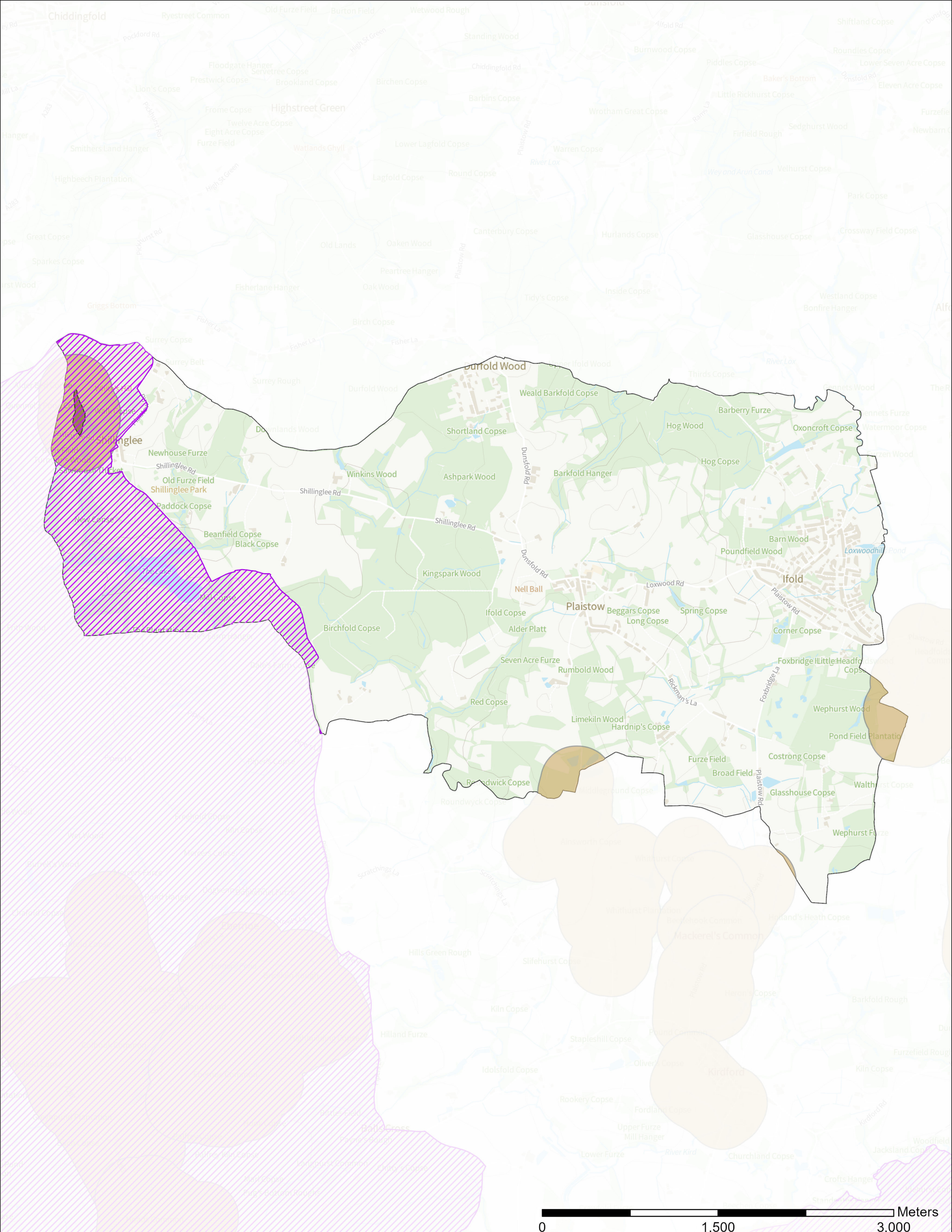


Contains OS data © Crown Copyright and database right 2023
Contains data from OS Zoomstack



Scale: 1:22,543
Date: 10/04/2024





- Legend**
- ANGS2ha300m
 - Accessible Natural Greenspace
 - Parish Boundaries
 - National Park (CDC)

Contains OS data © Crown Copyright and database right 2023
 Contains data from OS Zoomstack




Scale: 1:27,364
Date: 10/04/2024






Contains OS data © Crown Copyright and database right 2023
Contains data from OS Zoomstack




Scale: 1:18,590
Date: 10/04/2024


Legend

 Parish Boundaries






Contains OS data © Crown Copyright and database right 2023
 Contains data from OS Zoomstack

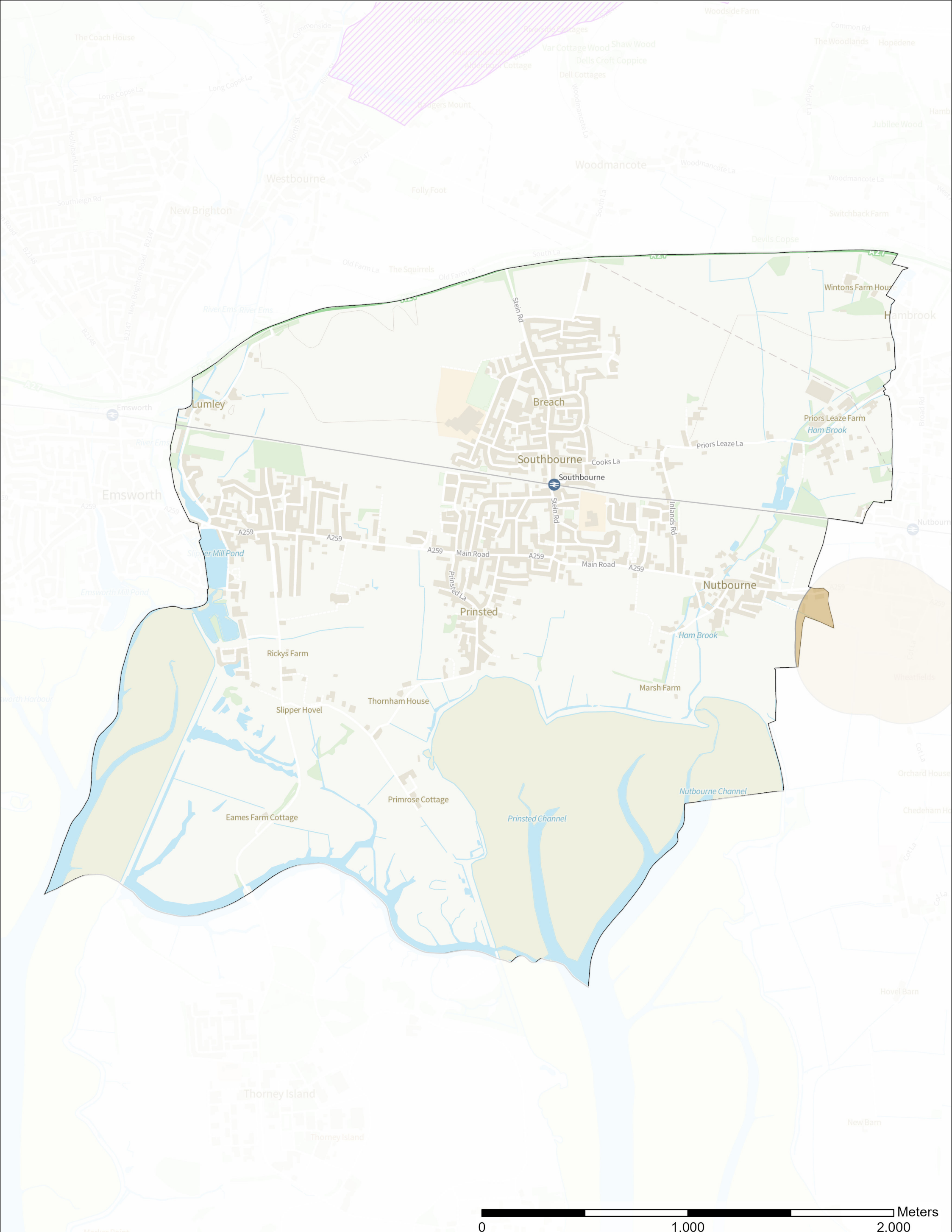


Scale: 1:18,673
 Date: 10/04/2024




Legend

 Parish Boundaries




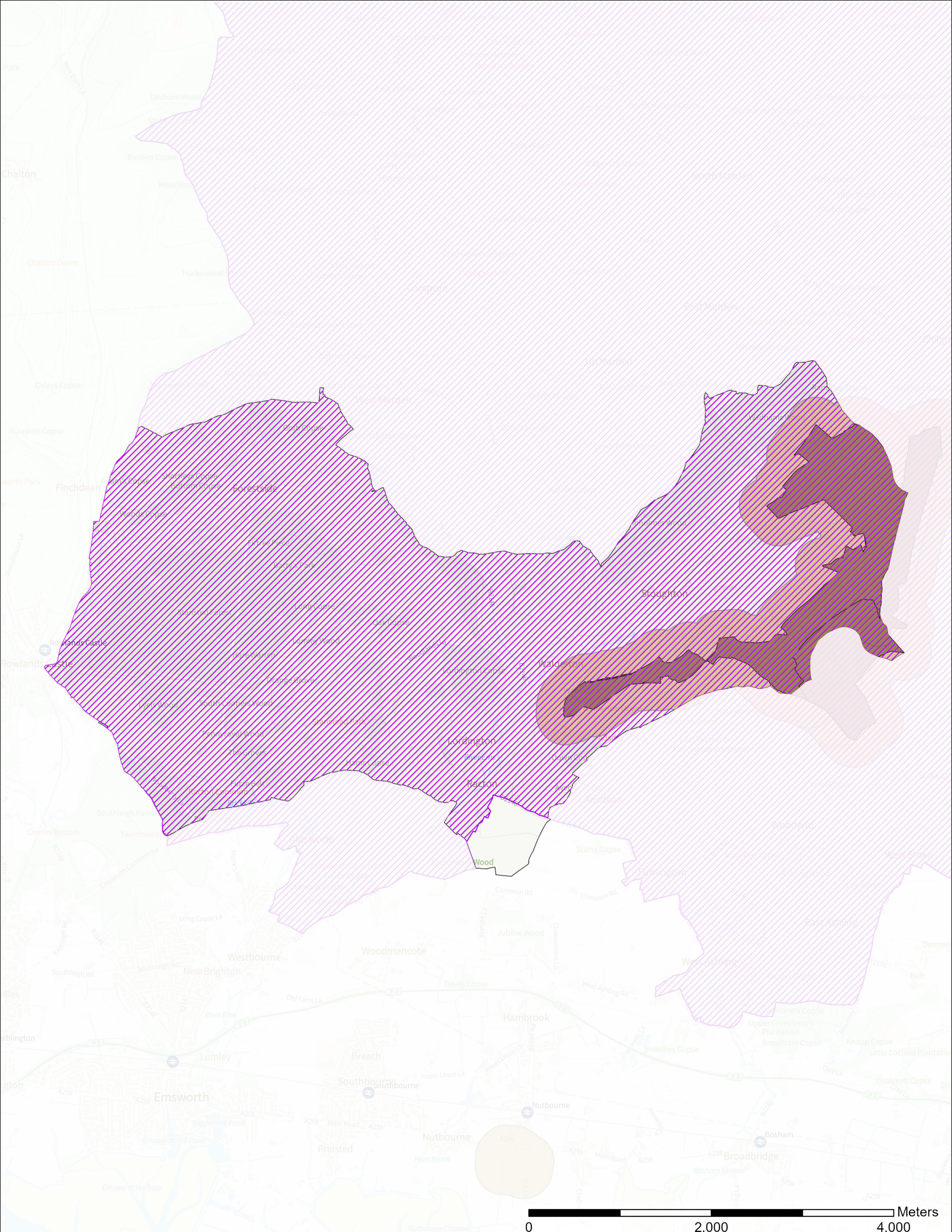
- Legend**
- ANGS2ha300m
 - Parish Boundaries



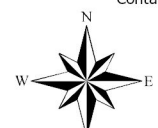
Scale: 1:15,567
Date: 10/04/2024



Contains OS data © Crown Copyright and database right 2023
Contains data from OS Zoomstack



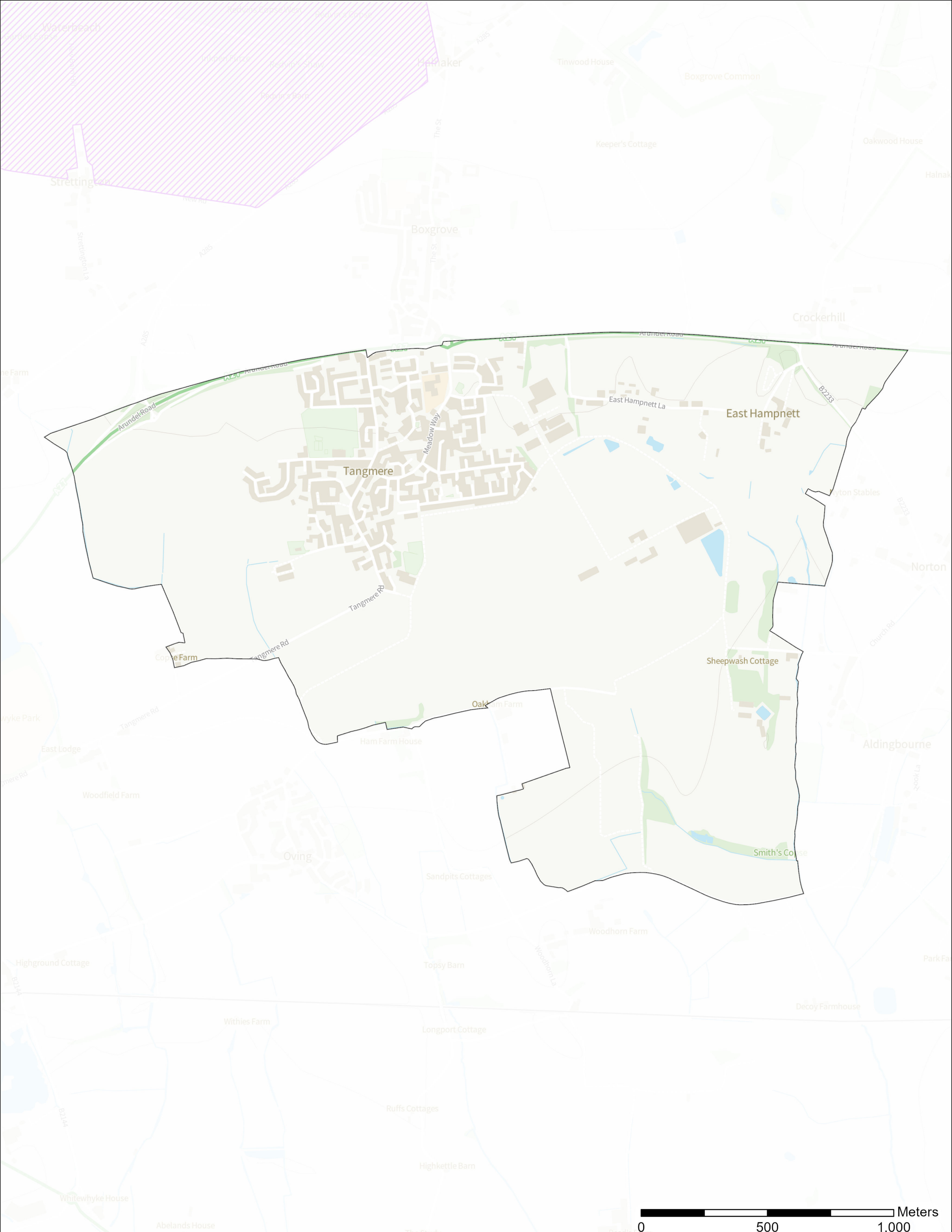
Contains OS data © Crown Copyright and database right 2023
 Contains data from OS Zoomstack




Scale: 1:35,144
 Date: 10/04/2024




- Legend**
- ANGS2ha300m
 - Accessible Natural Greenspace
 - Parish Boundaries
 - National Park (CDC)



Legend
 [Black outline symbol] Parish Boundaries



Contains OS data © Crown Copyright and database right 2023
 Contains data from OS Zoomstack




Scale: 1:12,691
 Date: 10/04/2024





Contains OS data © Crown Copyright and database right 2023
 Contains data from OS Zoomstack



Scale: 1:11,638
 Date: 10/04/2024




Legend
 [Symbol: Black outline] Parish Boundaries



Legend
Parish Boundaries

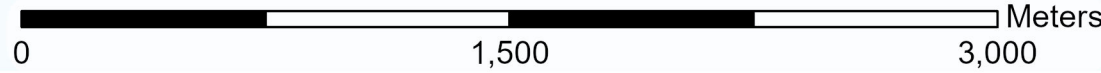
0 500 1,000 Meters




Scale: 1:13,859
Date: 10/04/2024

Contains OS data © Crown Copyright and database right 2023
Contains data from OS Zoomstack





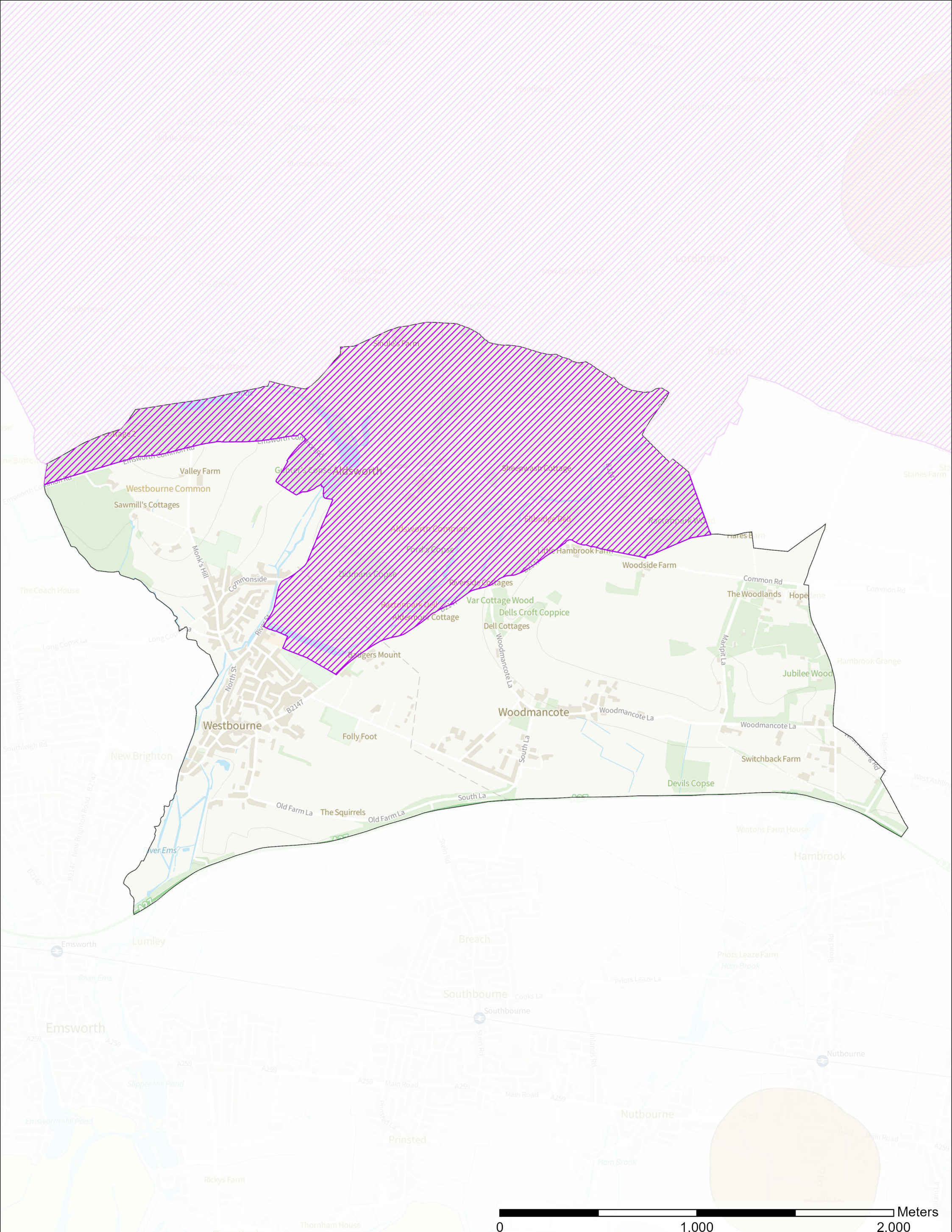
Contains OS data © Crown Copyright and database right 2023
Contains data from OS Zoomstack




Scale: 1:23,246
Date: 10/04/2024



Legend
Parish Boundaries





Contains OS data © Crown Copyright and database right 2023
Contains data from OS Zoomstack

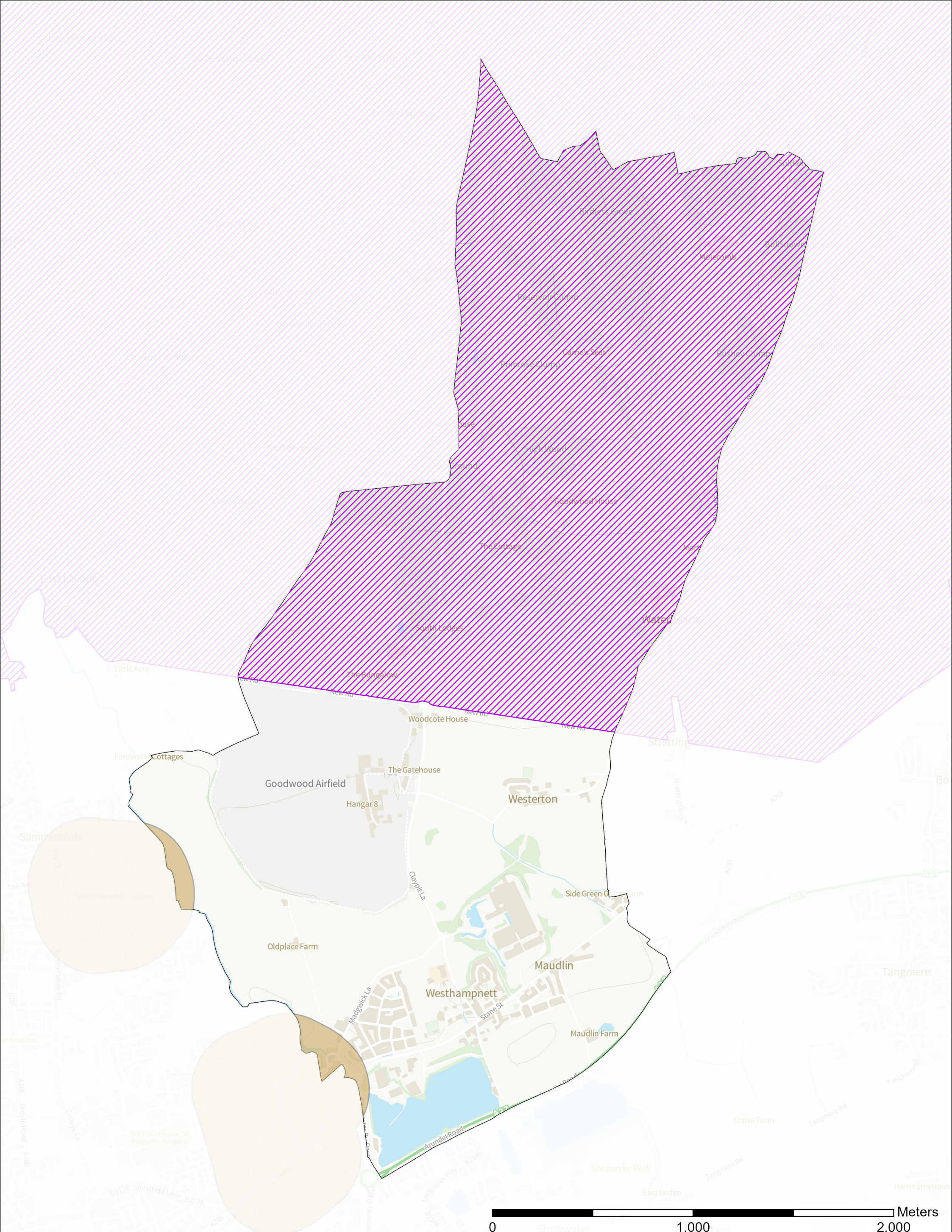


Scale: 1:16,274
Date: 10/04/2024


Legend

-  Parish Boundaries
-  National Park (CDC)





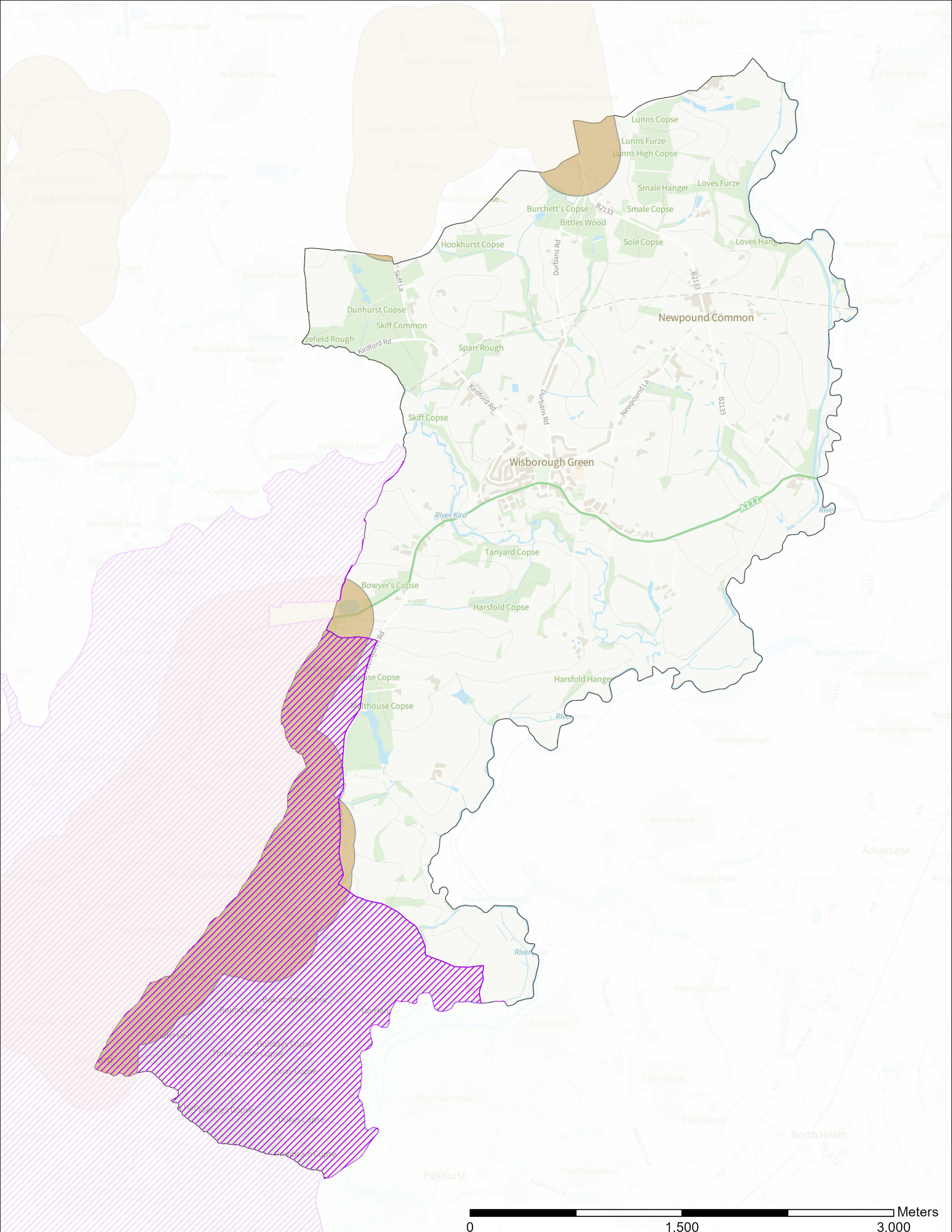
Contains OS data © Crown Copyright and database right 2023
Contains data from OS Zoomstack



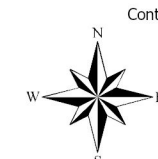
Scale: 1:15,975
Date: 10/04/2024



- Legend**
- ANGS2ha300m
 - Parish Boundaries
 - National Park (CDC)



- Legend**
- ANGS2ha300m
 - Parish Boundaries
 - National Park (CDC)



Scale: 1:22,701
Date: 10/04/2024



Contains OS data © Crown Copyright and database right 2023
Contains data from OS Zoomstack