




Legend

 Parish Boundaries

Contains OS data © Crown Copyright and database right 2023
Contains data from OS Zoomstack

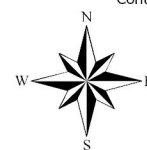
Scale: 1:10,459
Date: 09/04/2024

ethos
Environmental Planning



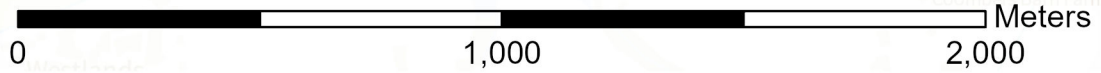
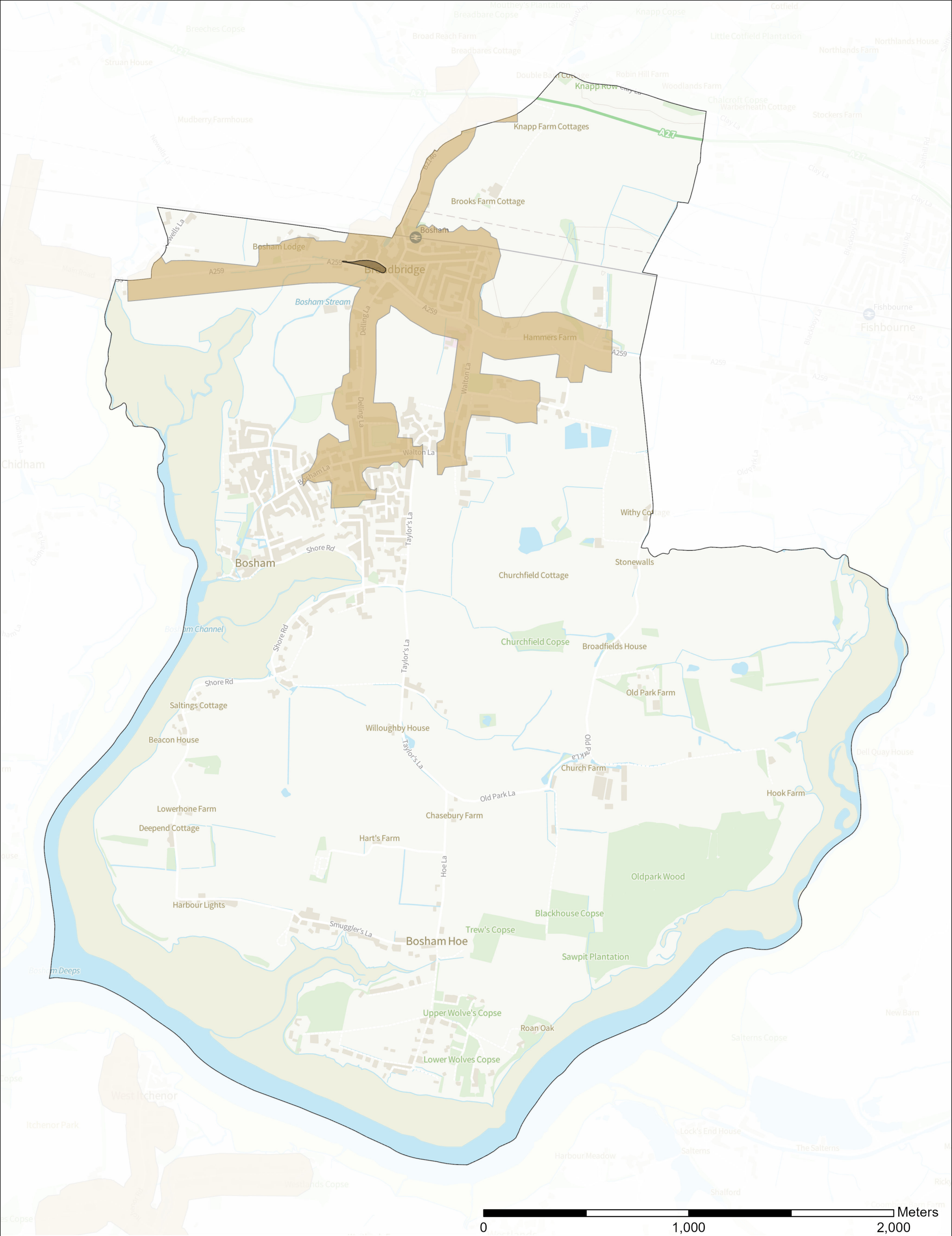
Legend

- ANGS15mins
- Parish Boundaries




Scale: 1:14,114
Date: 09/04/2024





Legend

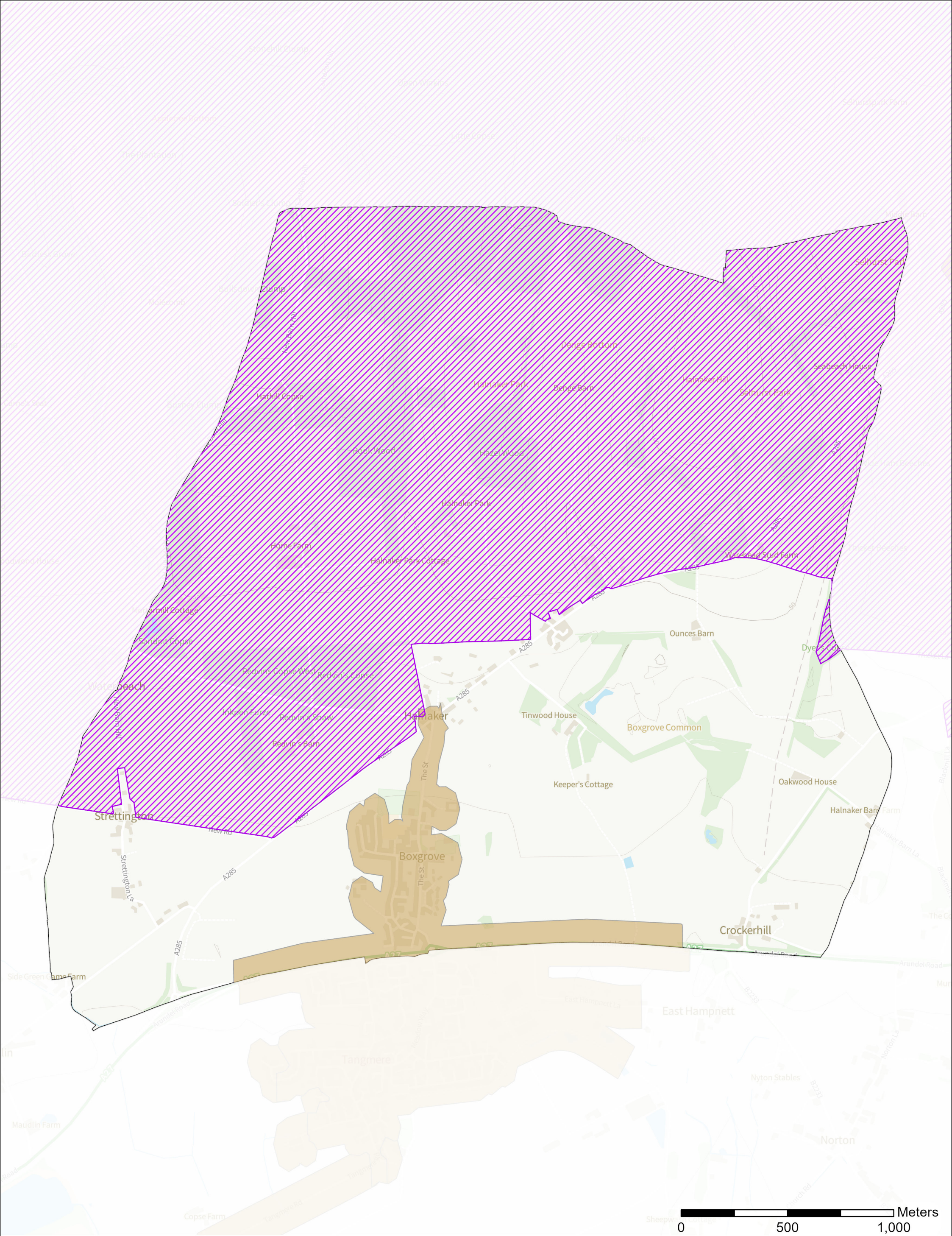
- ANGS15mins
- Accessible Natural Greenspace
- Parish Boundaries



Scale: 1:15,633
Date: 09/04/2024


Contains OS data © Crown Copyright and database right 2023
Contains data from OS Zoomstack

ethos
Environmental Planning



Legend

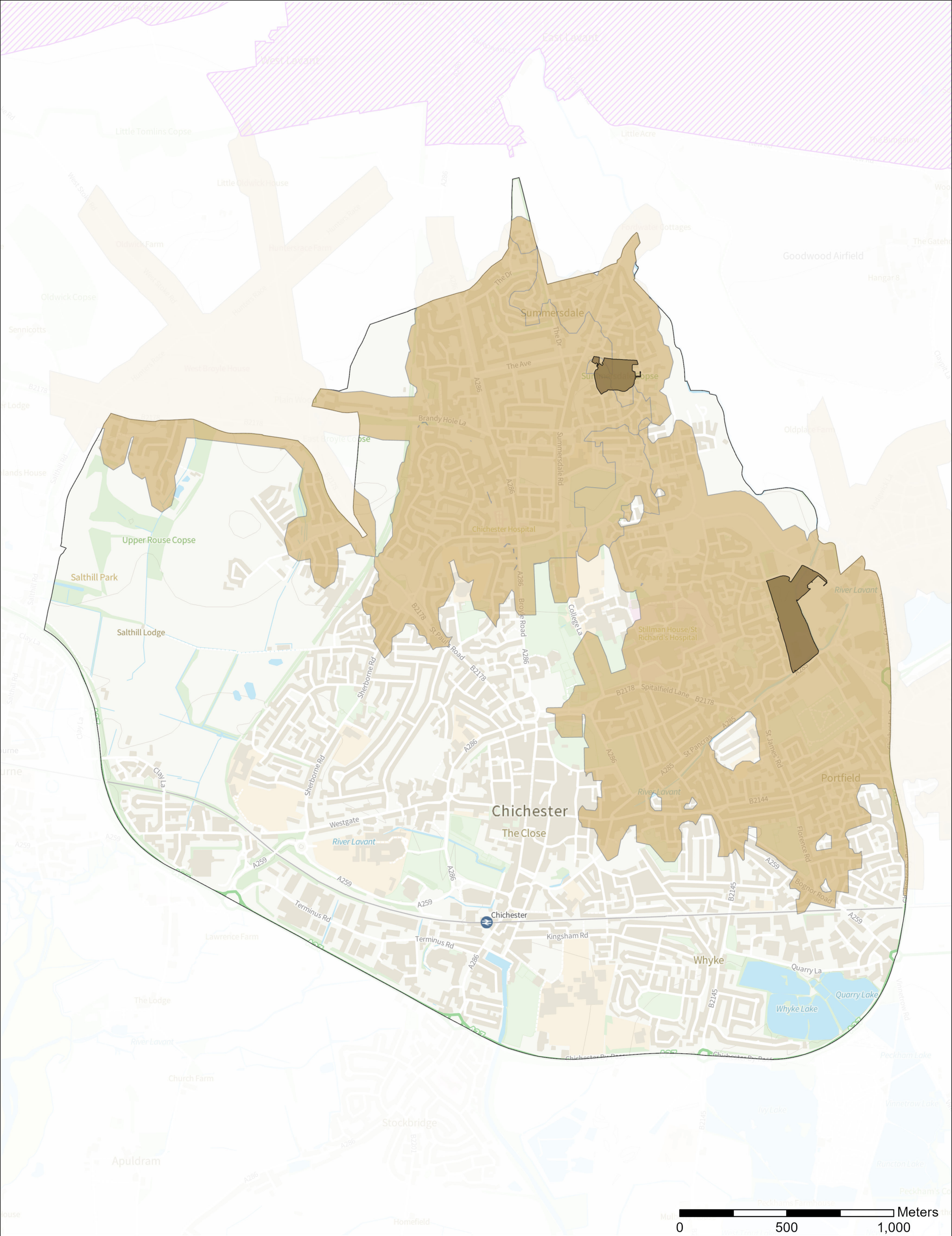
- ANGS15mins
- Parish Boundaries
- National Park (CDC)



Scale: 1:15,083
Date: 09/04/2024


Contains OS data © Crown Copyright and database right 2023
Contains data from OS Zoomstack





Legend

- ANGS15mins
- Accessible Natural Greenspace
- Parish Boundaries



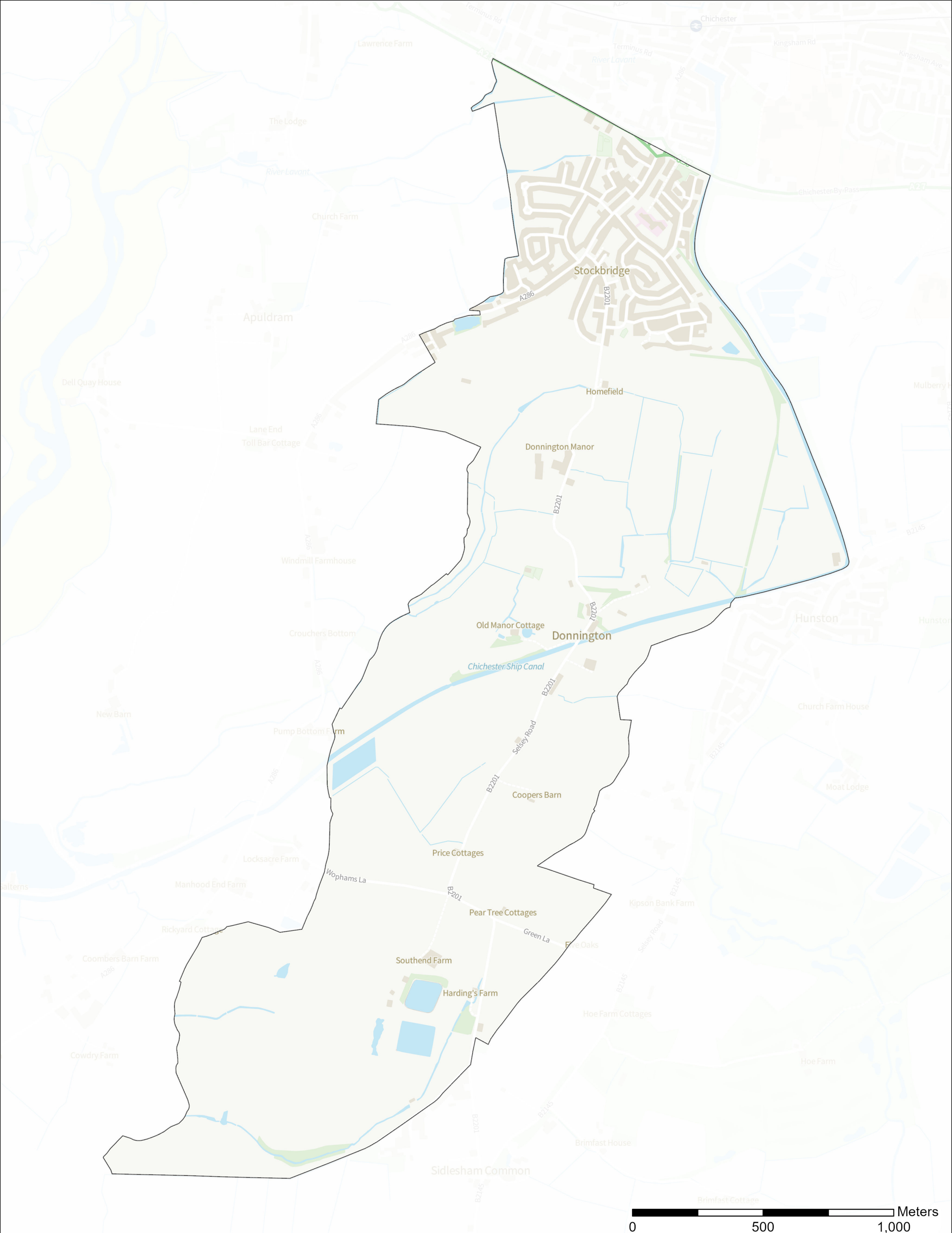
Scale: 1:14,984
Date: 09/04/2024

ethos
Environmental Planning



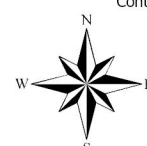
Legend

- ANGS15mins
- Accessible Natural Greenspace
- Parish Boundaries



Legend

Parish Boundaries




Scale: 1:12,273
Date: 09/04/2024

Contains OS data © Crown Copyright and database right 2023
Contains data from OS Zoomstack





Legend


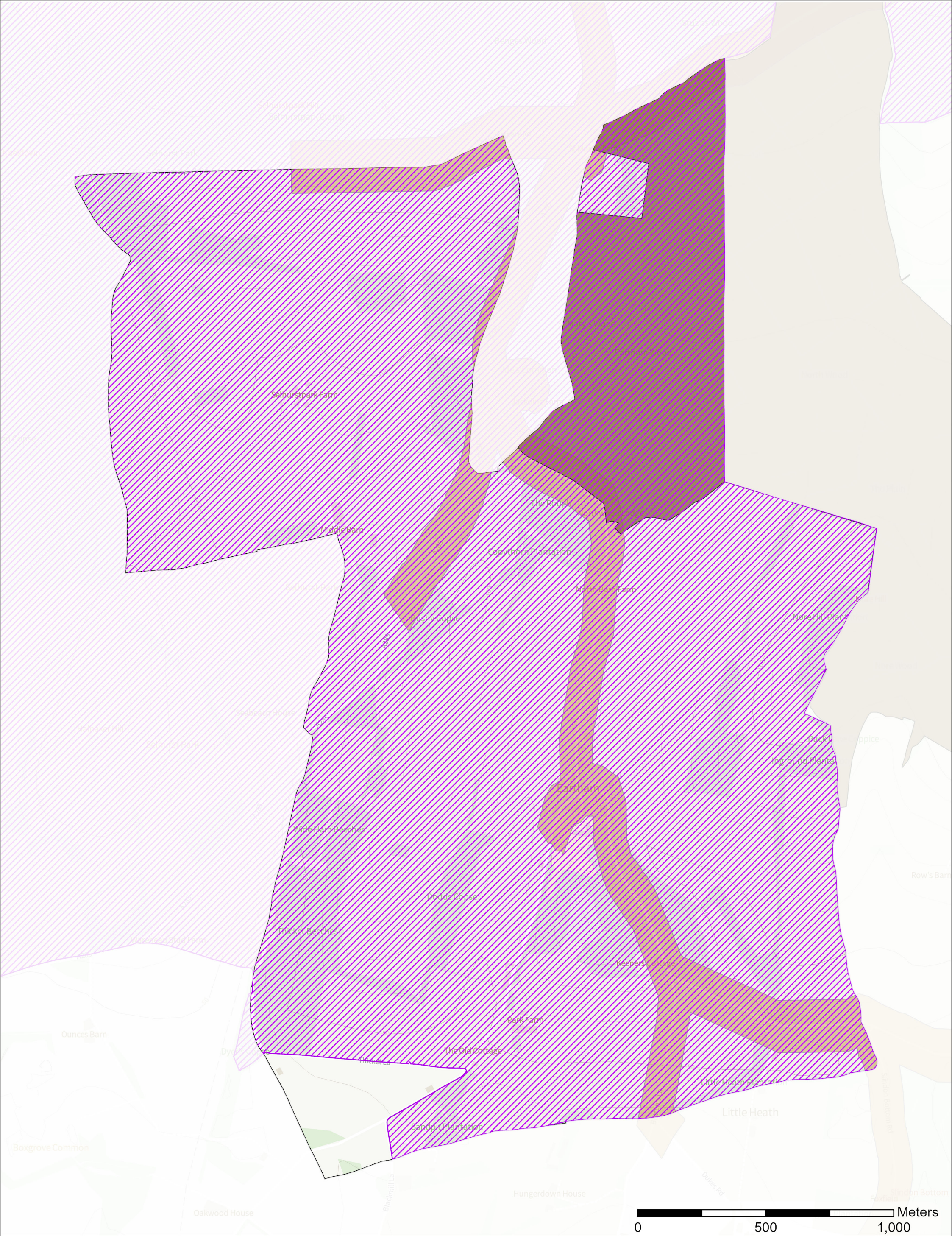
 Parish Boundaries

Contains OS data © Crown Copyright and database right 2023
Contains data from OS Zoomstack




Scale: 1:15,403
Date: 09/04/2024

ethos
Environmental Planning



Contains OS data © Crown Copyright and database right 2023
Contains data from OS Zoomstack



Scale: 1:12,527
Date: 09/04/2024




Legend

- ANGS15mins
- Accessible Natural Greenspace
- Parish Boundaries
- National Park (CDC)



Contains OS data © Crown Copyright and database right 2023
Contains data from OS Zoomstack

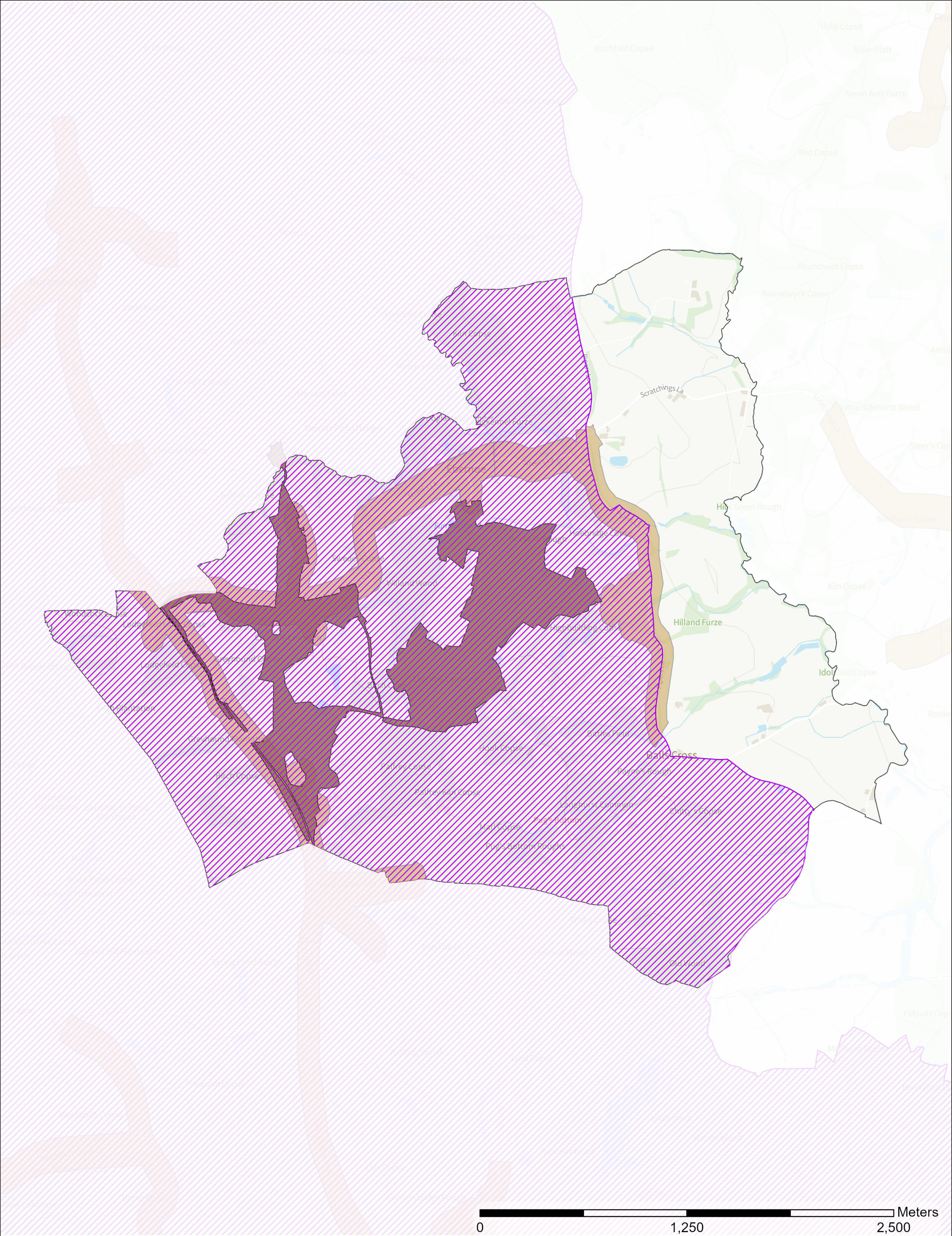


Scale: 1:9,454
Date: 09/04/2024



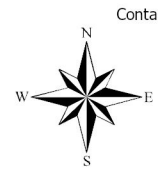
Legend

Parish Boundaries



Legend

- ANGS15mins
- Accessible Natural Greenspace
- Parish Boundaries
- National Park (CDC)




Scale: 1:19,369
Date: 09/04/2024



Contains OS data © Crown Copyright and database right 2023
Contains data from OS Zoomstack




Contains OS data © Crown Copyright and database right 2023
Contains data from OS Zoomstack

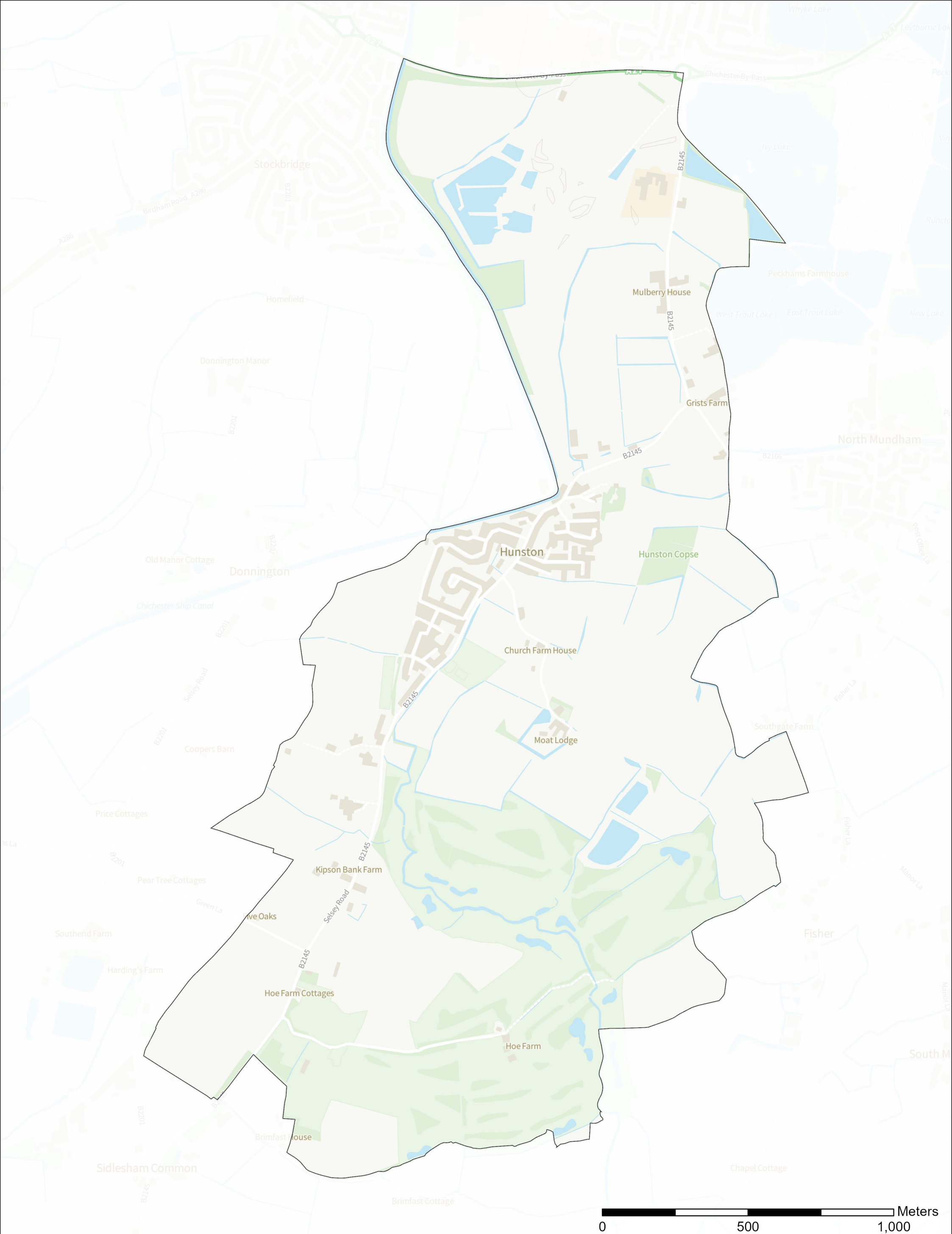


Scale: 1:10,175
Date: 09/04/2024




Legend

 Parish Boundaries




Contains OS data © Crown Copyright and database right 2023
Contains data from OS Zoomstack

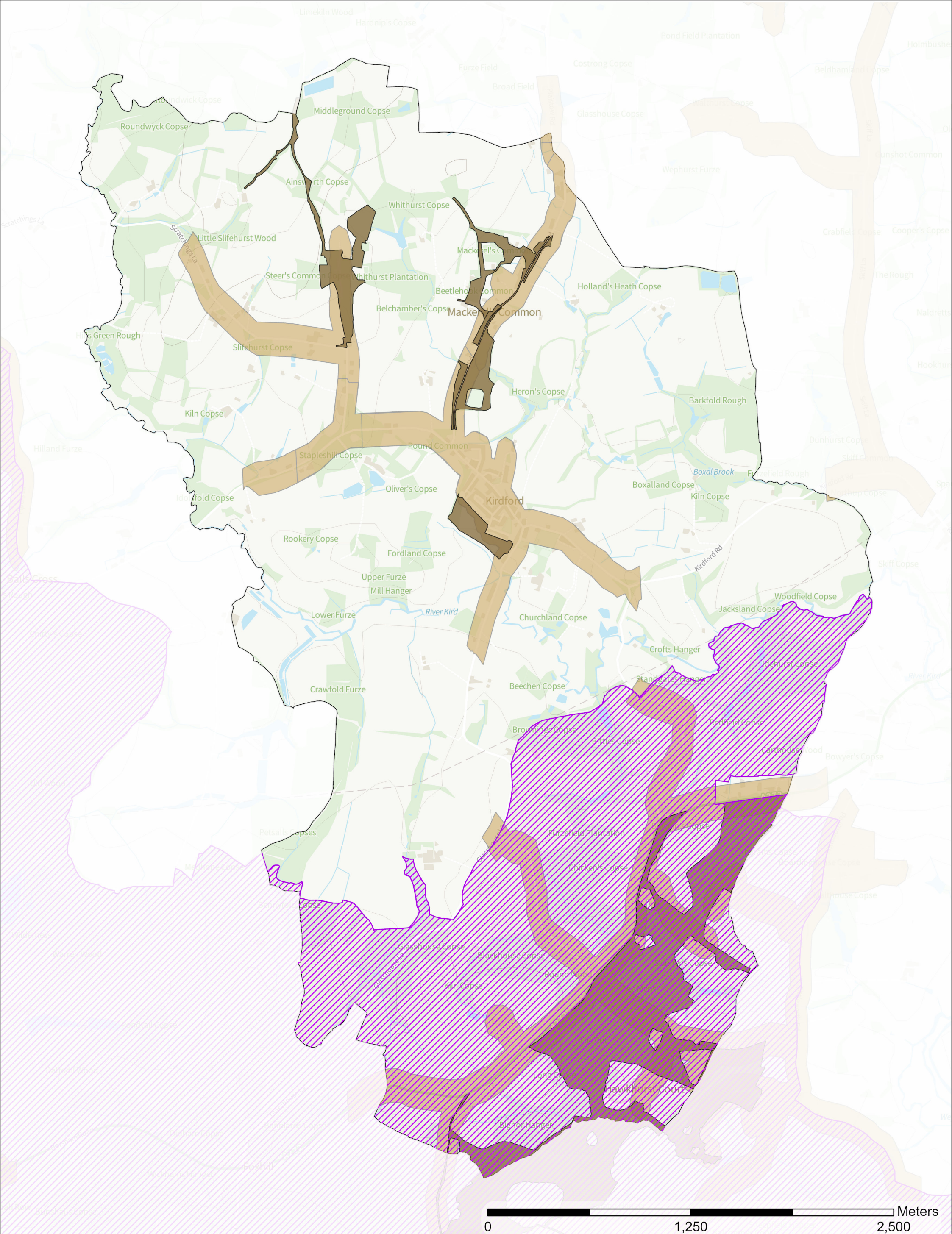


Scale: 1:11,001
Date: 09/04/2024



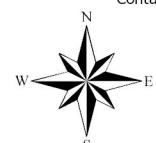
Legend

 Parish Boundaries



Legend

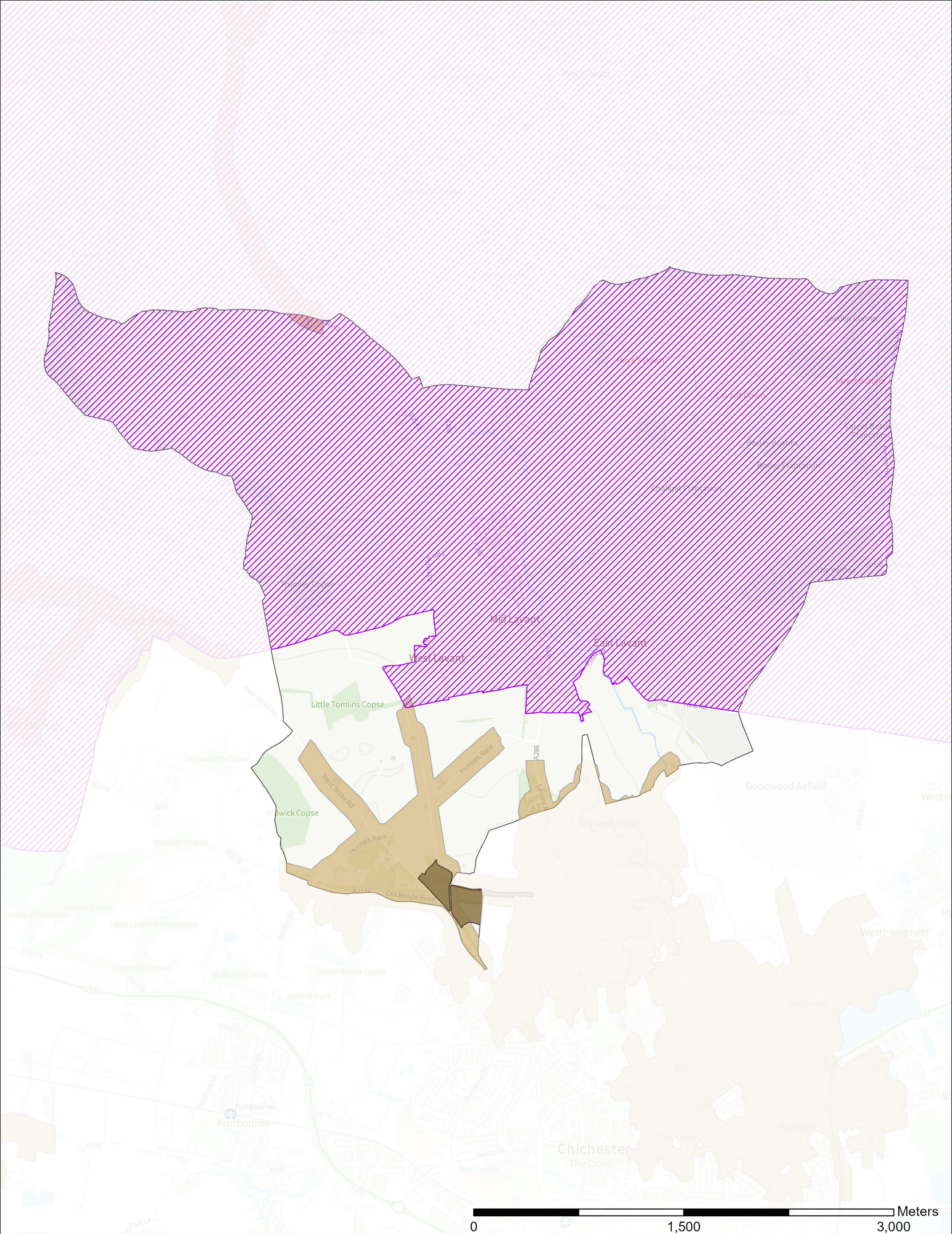
- ANGS15mins
- Accessible Natural Greenspace
- Parish Boundaries
- National Park (CDC)



Scale: 1:19,740
Date: 09/04/2024


Contains OS data © Crown Copyright and database right 2023
Contains data from OS Zoomstack





Legend

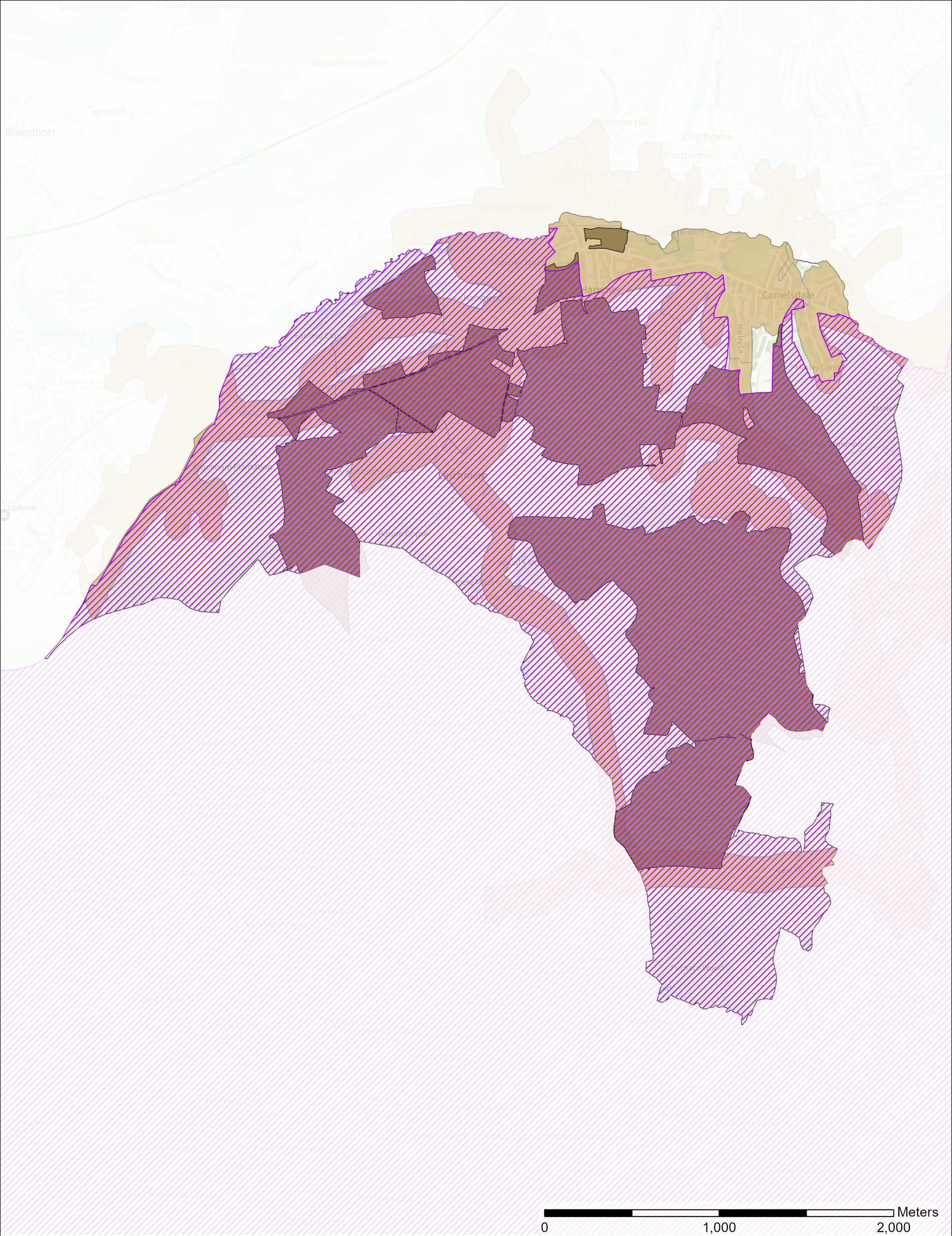
- ANGS15mins
- Accessible Natural Greenspace
- Parish Boundaries
- National Park (CDC)



Scale: 1:22,895
Date: 09/04/2024

Contains OS data © Crown Copyright and database right 2023
Contains data from OS Zoomstack

ethos
Environmental Planning



Legend

ANGS15mins

Accessible Natural Greenspace

Parish Boundaries

National Park (CDC)

010002000

Meters

Contains OS data © Crown Copyright and database right 2023

Contains data from OS Zoomstack

N

E

S

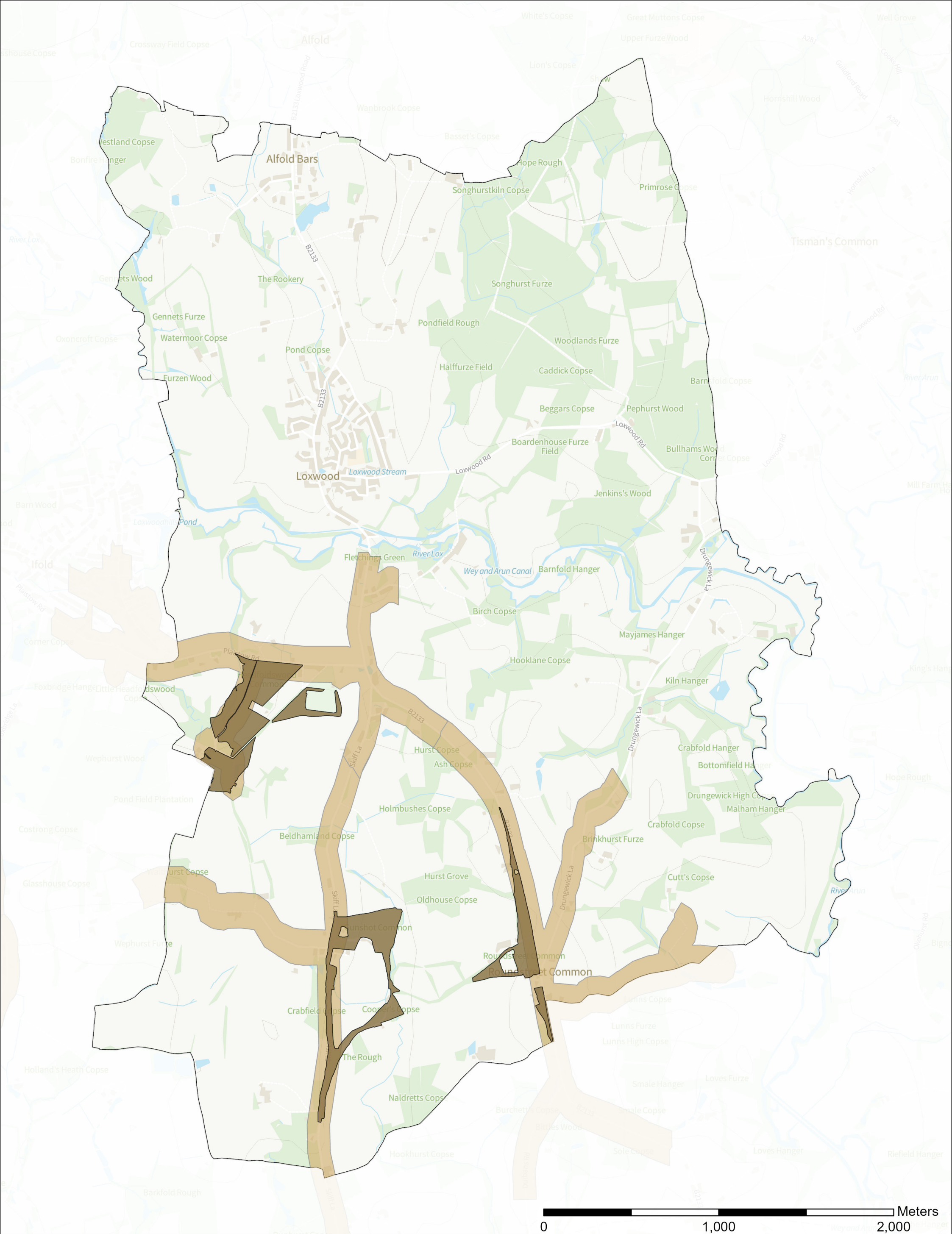
W

Scale: 1:18,367

Date: 09/04/2024


ethos

Environmental Planning



Legend

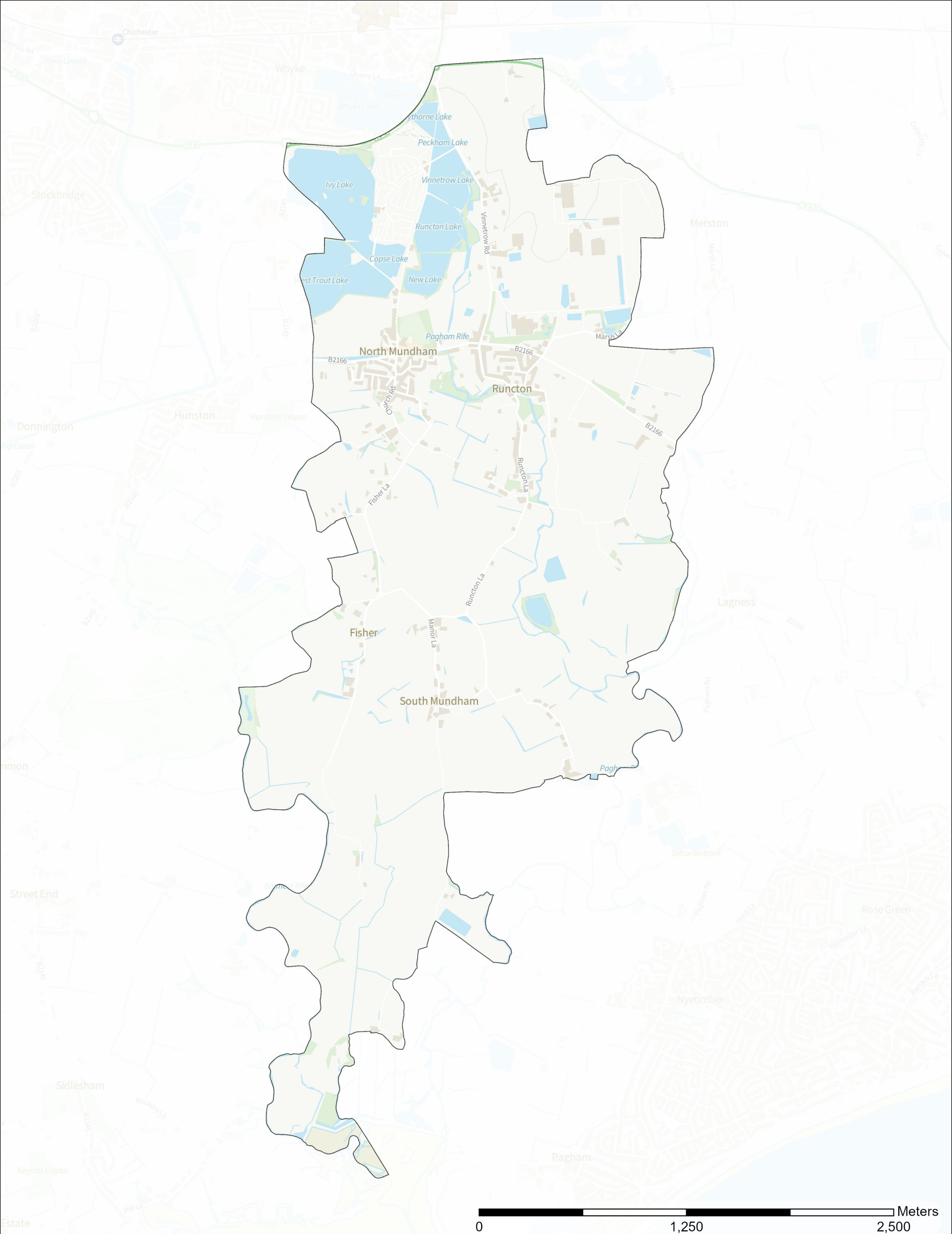
- ANGS15mins
- Accessible Natural Greenspace
- Parish Boundaries



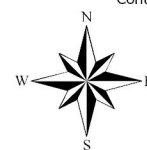
Scale: 1:18,316
Date: 09/04/2024



Contains OS data © Crown Copyright and database right 2023
Contains data from OS Zoomstack



Contains OS data © Crown Copyright and database right 2023
Contains data from OS Zoomstack

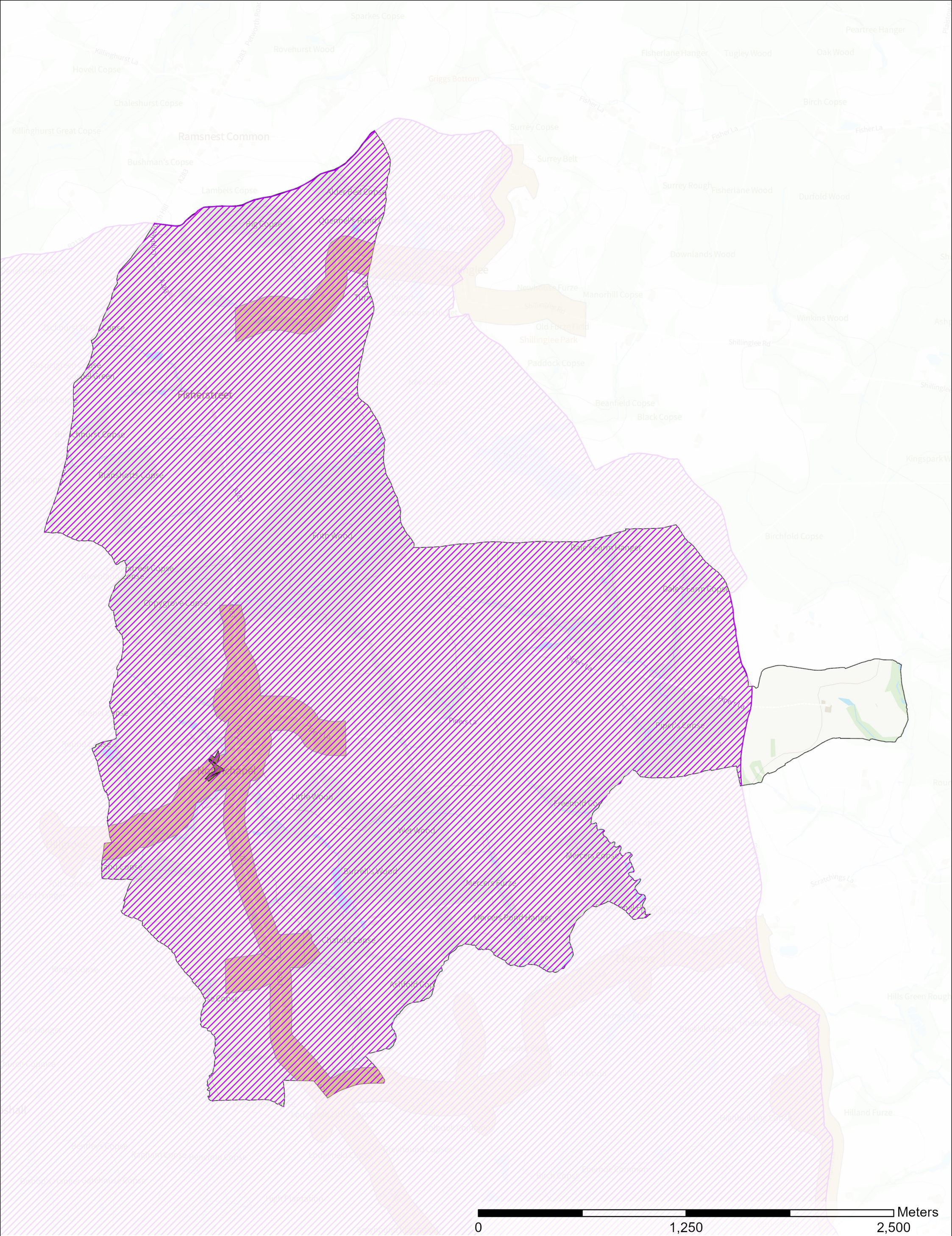


Scale: 1:19,329
Date: 09/04/2024



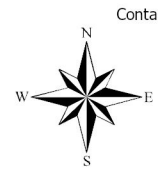
Legend

 Parish Boundaries



Legend

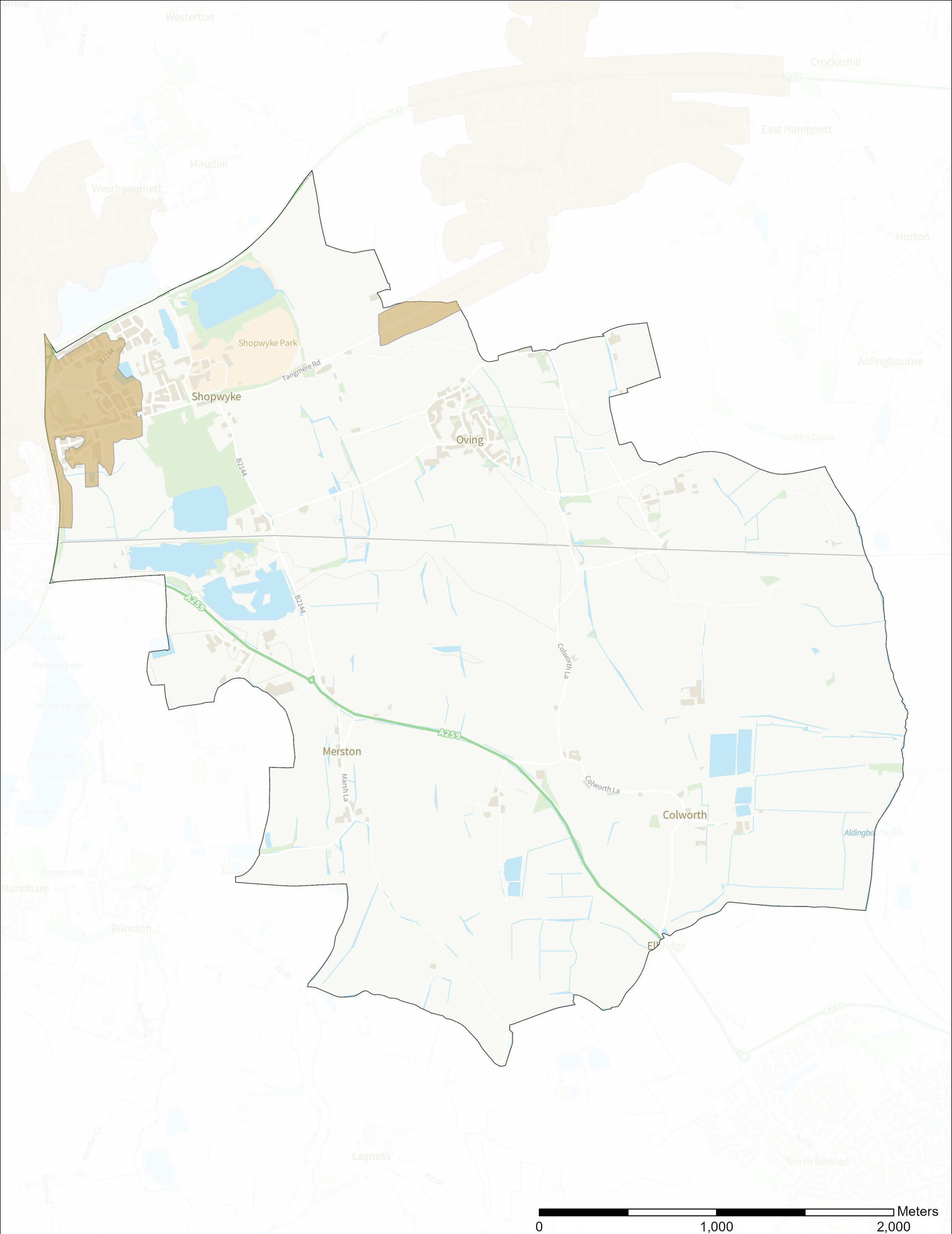
- ANGS15mins
- Accessible Natural Greenspace
- Parish Boundaries
- National Park (CDC)



Scale: 1:19,293
Date: 09/04/2024




Contains OS data © Crown Copyright and database right 2023
Contains data from OS Zoomstack



0 1,000 2,000 Meters

Contains OS data © Crown Copyright and database right 2023
Contains data from OS Zoomstack







Scale: 1:18,089
Date: 09/04/2024

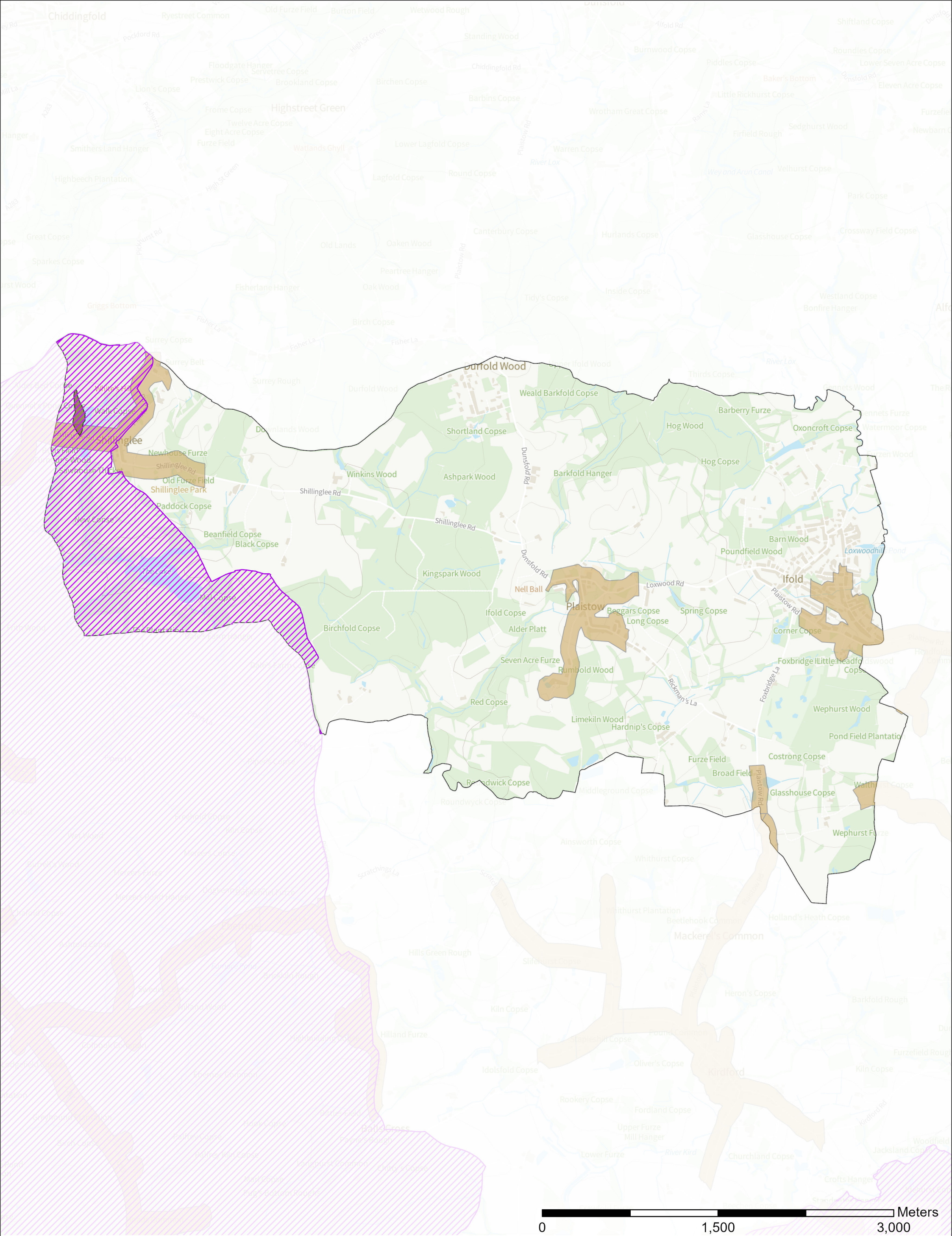


Legend

- ANGS15mins
- Parish Boundaries




 ANGS15mins
 Accessible Natural Greenspace
 Parish Boundaries
 National Park (CDC)



Legend


- ANGS15mins
- Accessible Natural Greenspace
- Parish Boundaries
- National Park (CDC)



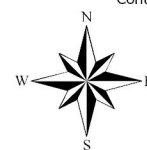
Scale: 1:27,364
Date: 09/04/2024



Contains OS data © Crown Copyright and database right 2023
Contains data from OS Zoomstack






Contains OS data © Crown Copyright and database right 2023
Contains data from OS Zoomstack



Scale: 1:18,590
Date: 09/04/2024




Legend

-  ANGS15mins
-  Accessible Natural Greenspace
-  Parish Boundaries




Contains OS data © Crown Copyright and database right 2023
Contains data from OS Zoomstack

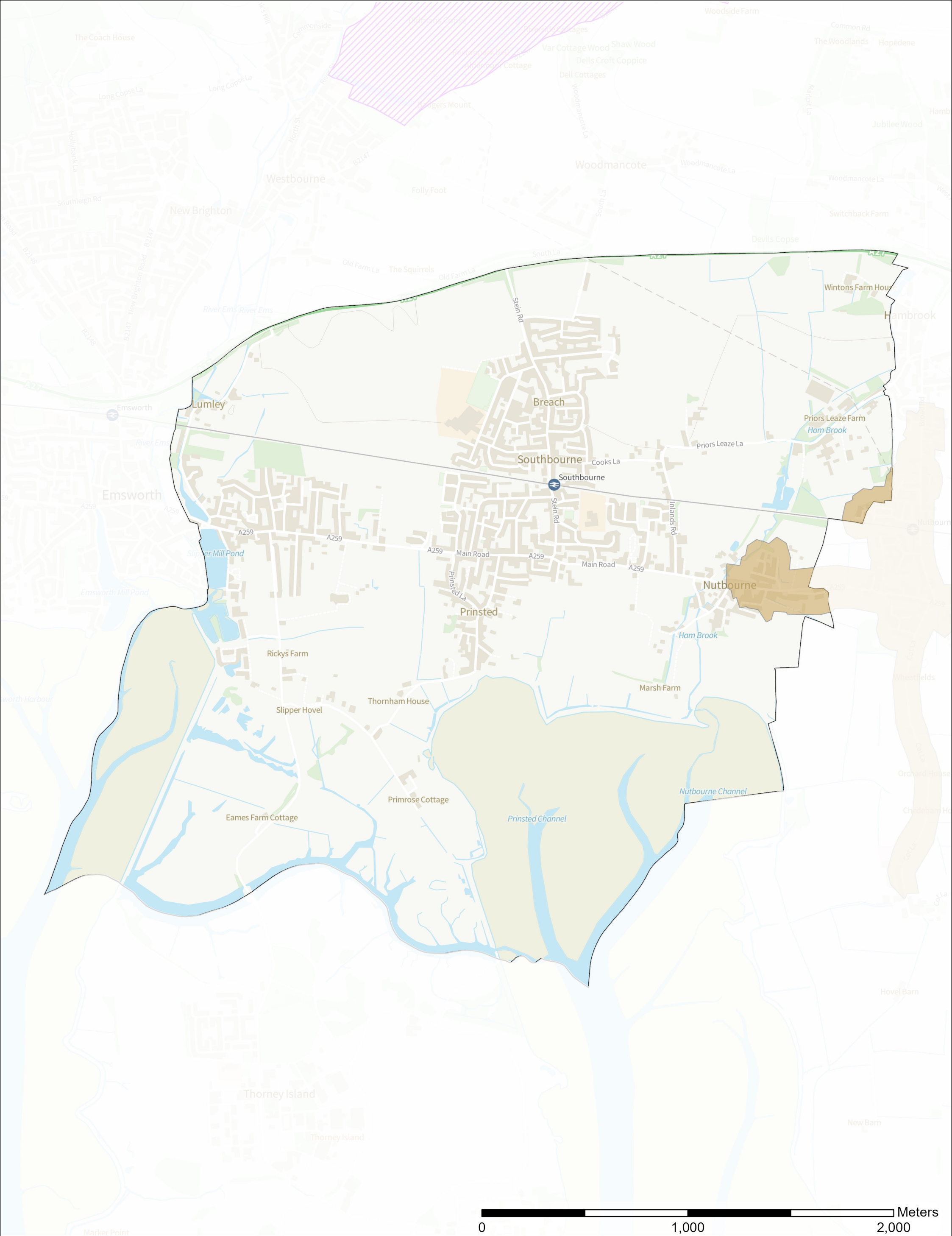


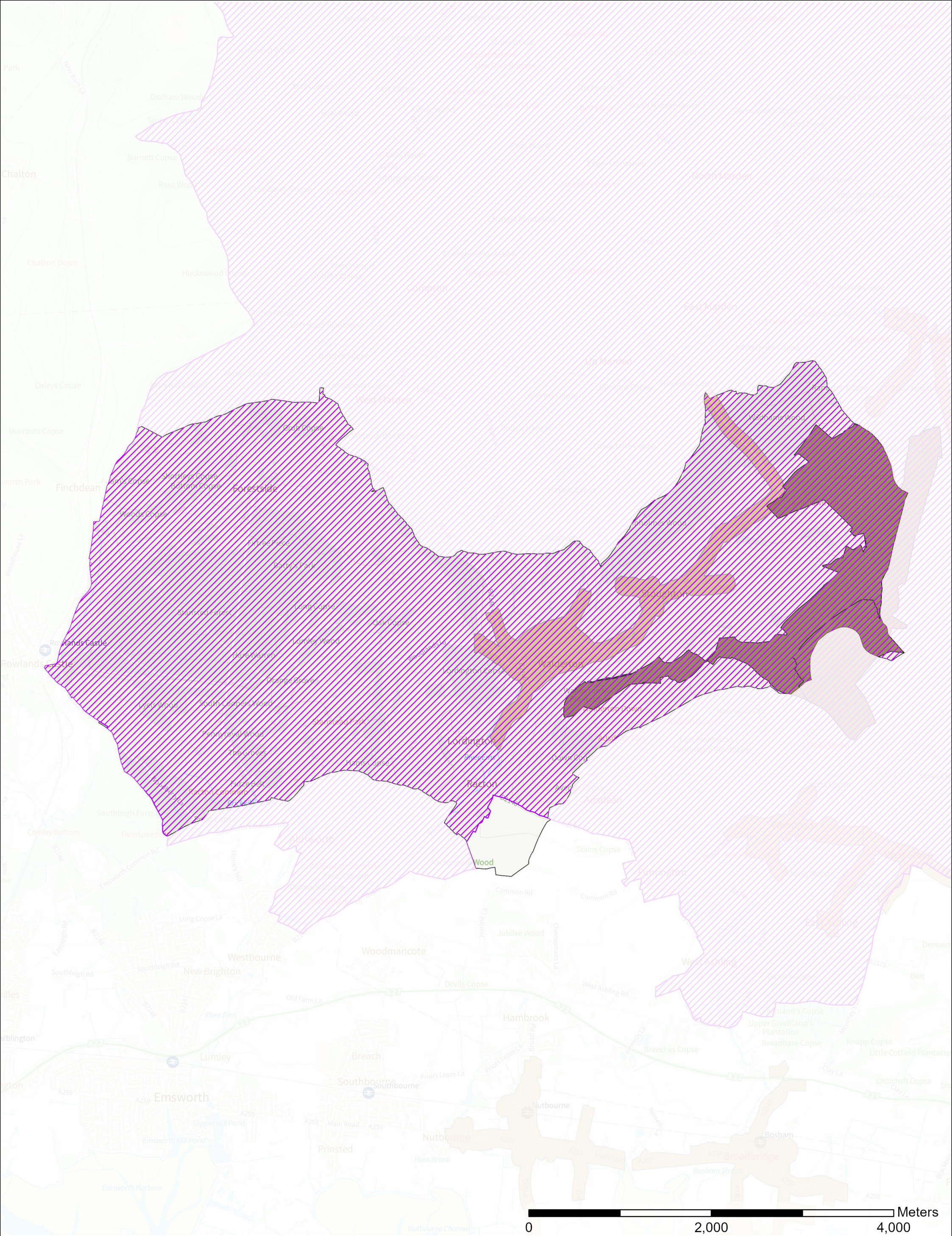
Scale: 1:18,673
Date: 09/04/2024



Legend

 Parish Boundaries





Legend

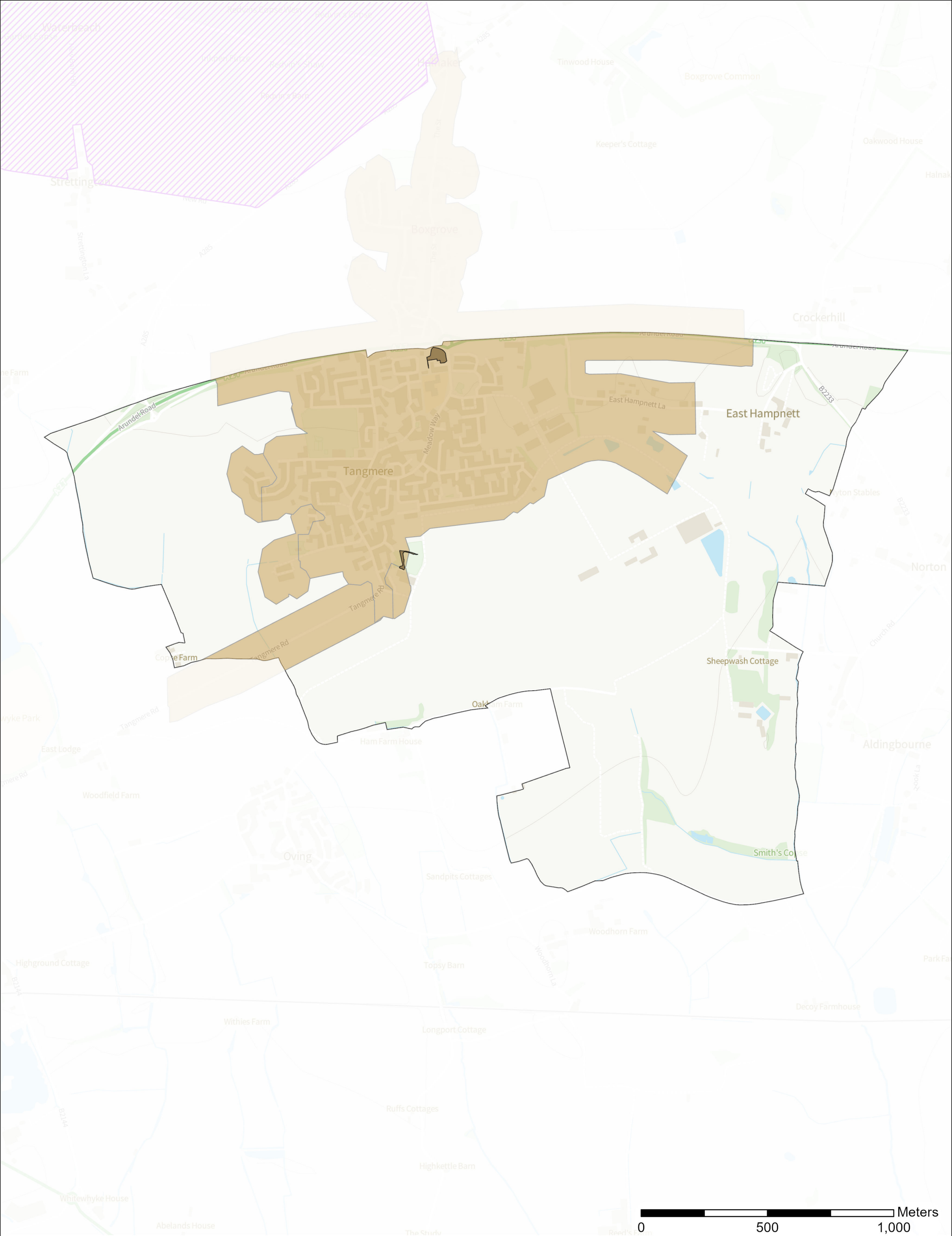
- ANGS15mins
- Accessible Natural Greenspace
- Parish Boundaries
- National Park (CDC)



Scale: 1:35,144
Date: 09/04/2024


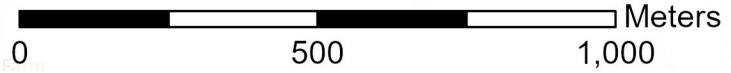


Contains OS data © Crown Copyright and database right 2023
Contains data from OS Zoomstack



Legend

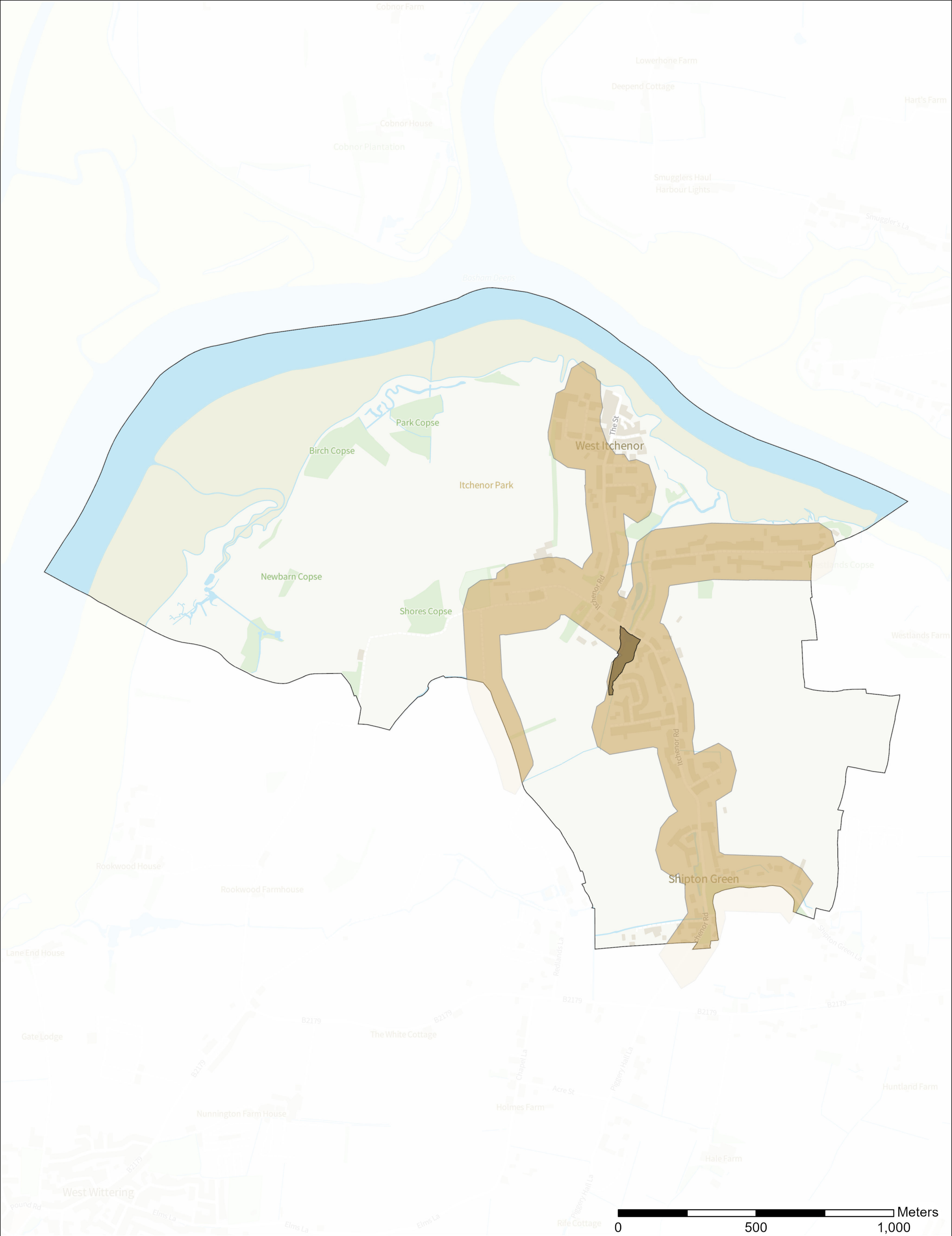
- ANGS15mins
- Accessible Natural Greenspace
- Parish Boundaries



Scale: 1:12,691
Date: 09/04/2024

Contains OS data © Crown Copyright and database right 2023
Contains data from OS Zoomstack

The logo for ethos Environmental Planning, featuring the word 'ethos' in a bold, sans-serif font with a green circular graphic element, and 'Environmental Planning' in a smaller font below it.




Legend

- ANGS15mins
- Accessible Natural Greenspace
- Parish Boundaries

0 500 1,000 Meters

Contains OS data © Crown Copyright and database right 2023
Contains data from OS Zoomstack



Scale: 1:11,638
Date: 09/04/2024





Legend

Parish Boundaries



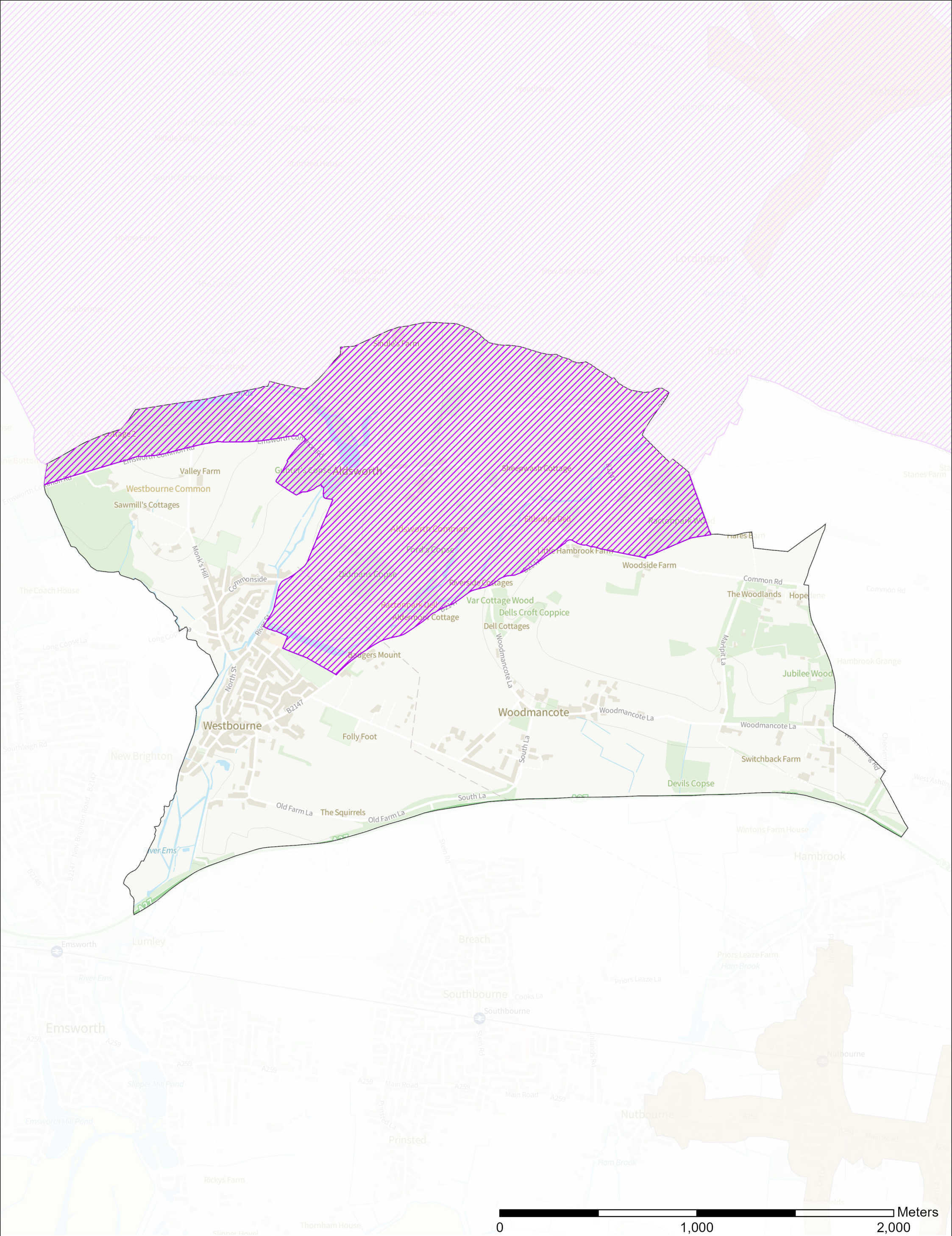
Contains OS data © Crown Copyright and database right 2023
Contains data from OS Zoomstack



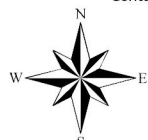
Scale: 1:13,859
Date: 09/04/2024









Contains OS data © Crown Copyright and database right 2023
Contains data from OS Zoomstack

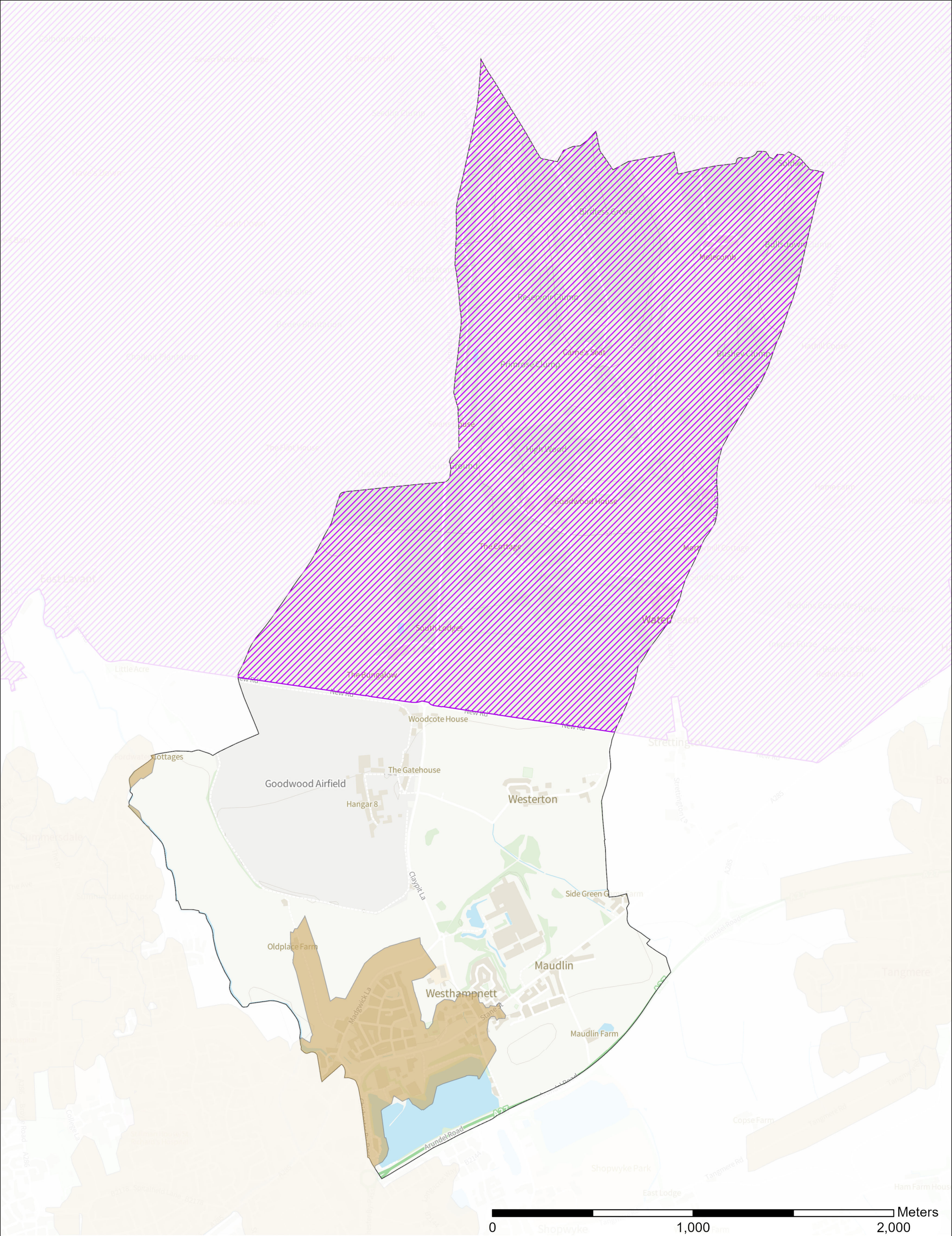


Scale: 1:16,274
Date: 09/04/2024




Legend

-  Parish Boundaries
-  National Park (CDC)



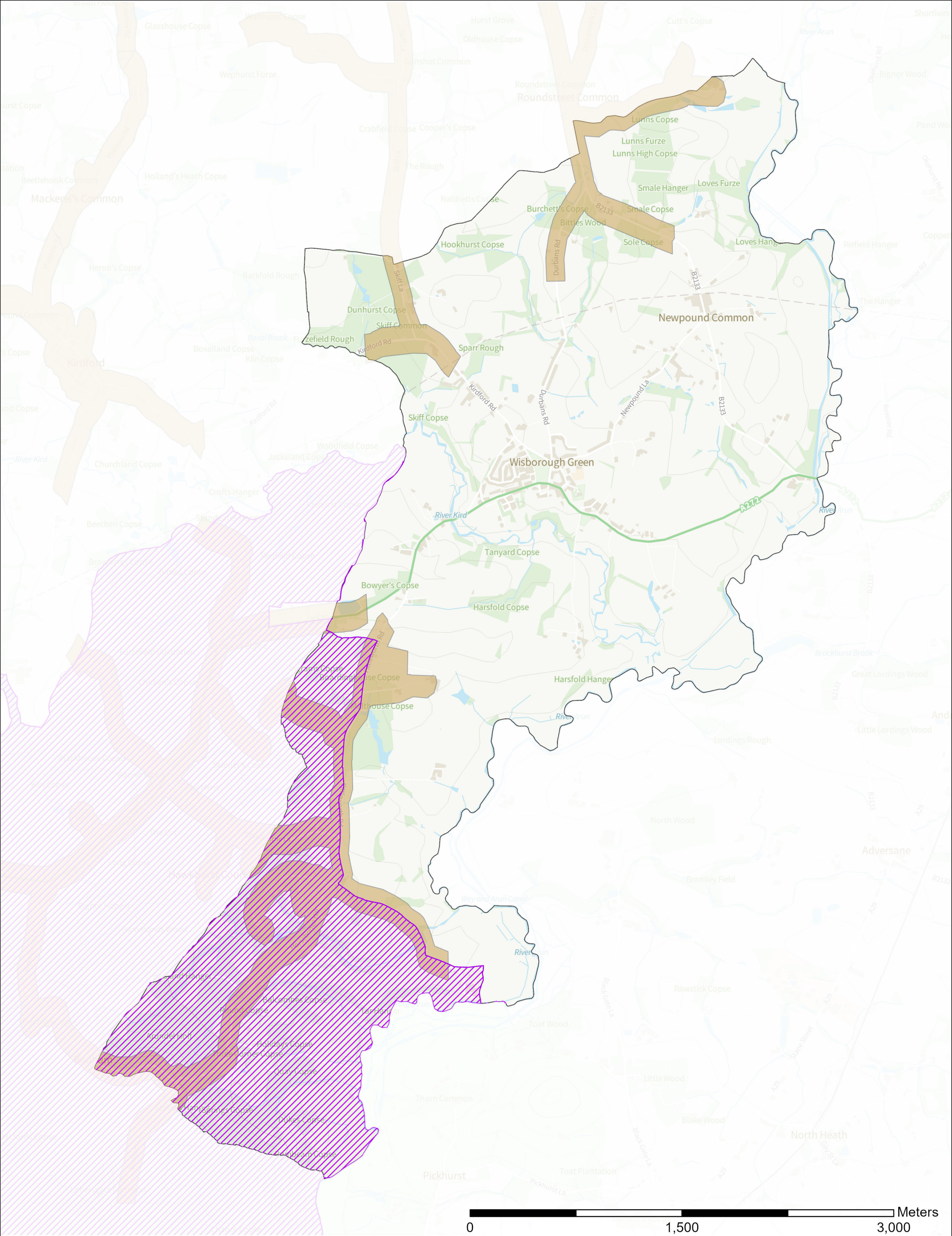
Legend

- ANGS15mins
- Parish Boundaries
- National Park (CDC)




Scale: 1:15,975
Date: 09/04/2024





Legend

- ANGS15mins
- Parish Boundaries
- National Park (CDC)



Scale: 1:22,701
Date: 09/04/2024

Contains OS data © Crown Copyright and database right 2023
Contains data from OS Zoomstack

ethos
Environmental Planning