







Contains OS data © Crown Copyright and database right 2023  
Contains data from OS Zoomstack



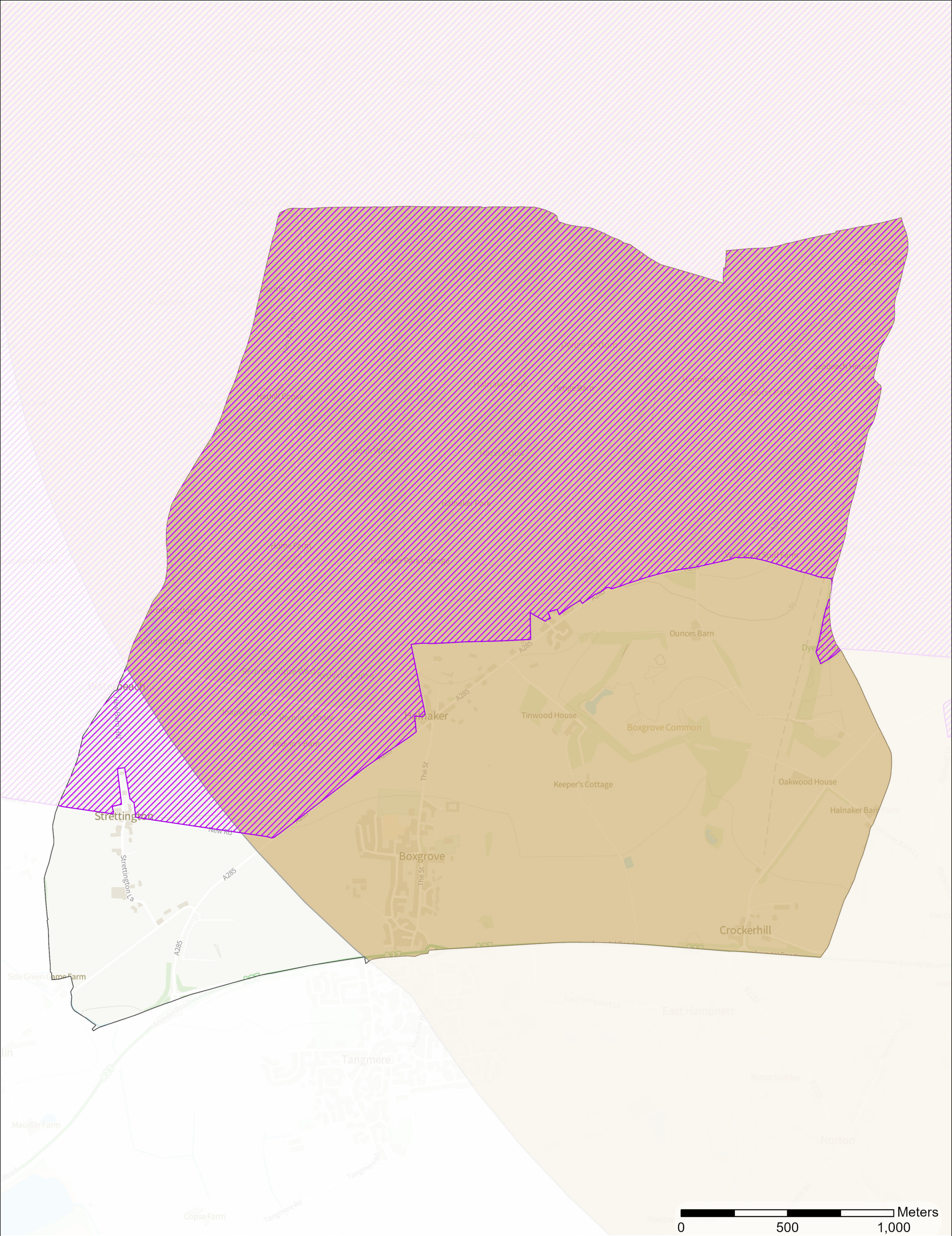
Scale: 1:14,114  
Date: 10/04/2024



**Legend**

 Parish Boundaries






Legend

- ANGS100ha5km
- Parish Boundaries
- National Park (CDC)

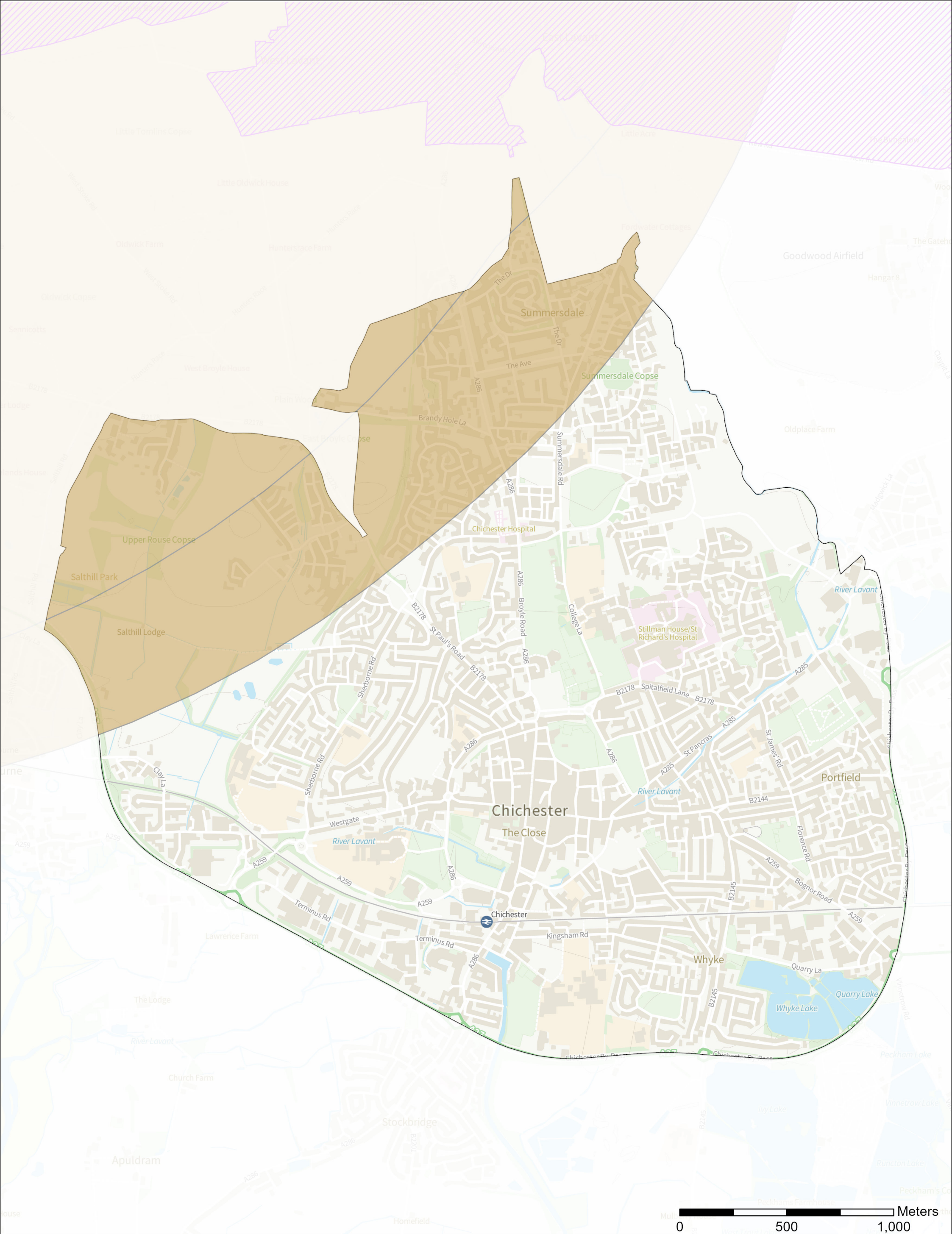
0 500 1,000 Meters



Scale: 1:15,083  
Date: 10/04/2024


Contains OS data © Crown Copyright and database right 2023  
Contains data from OS Zoomstack



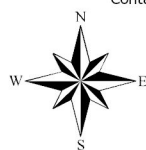


Legend

- ANGS100ha5km
- Parish Boundaries


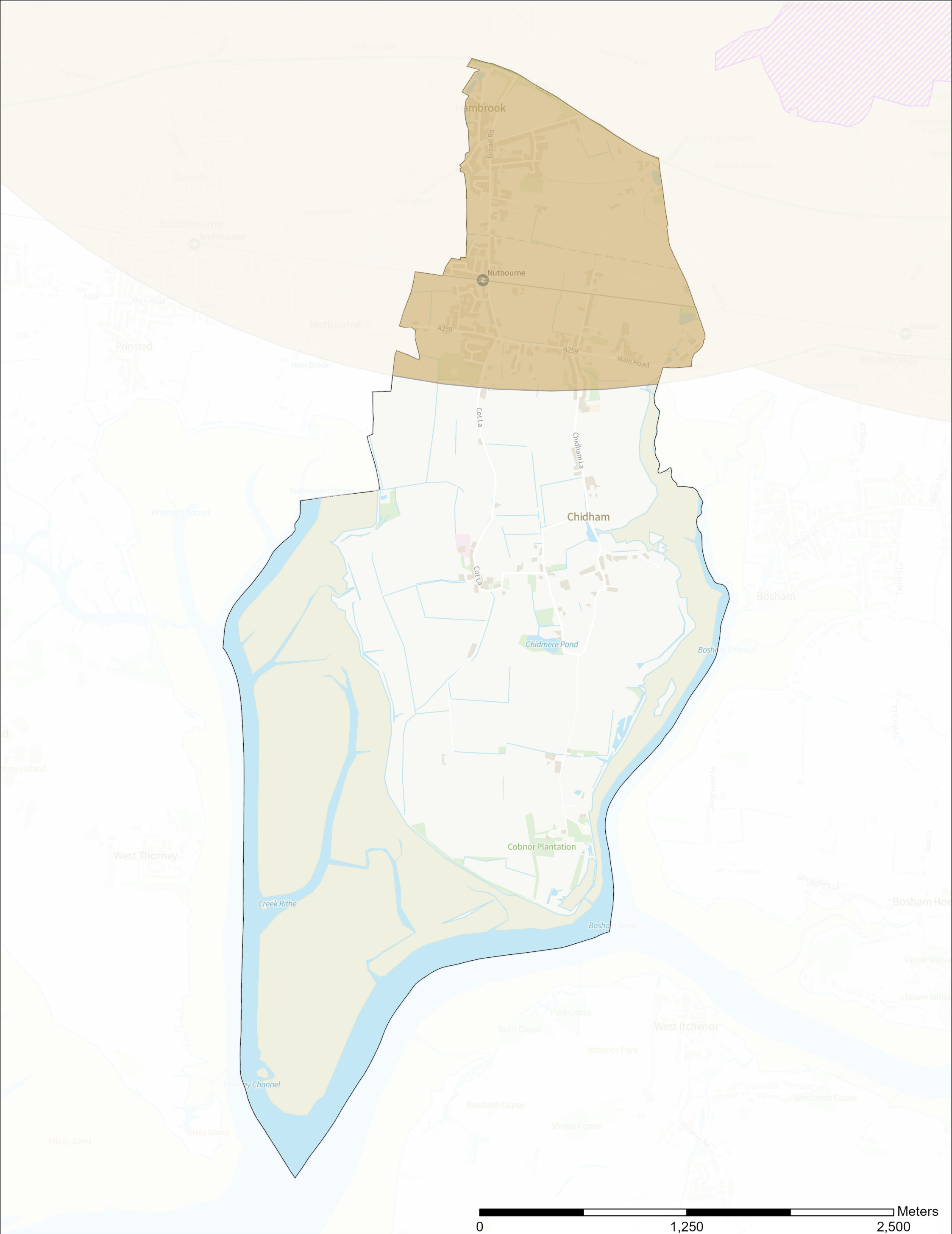


Contains OS data © Crown Copyright and database right 2023  
Contains data from OS Zoomstack



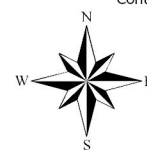
Scale: 1:14,984  
Date: 10/04/2024





# Legend

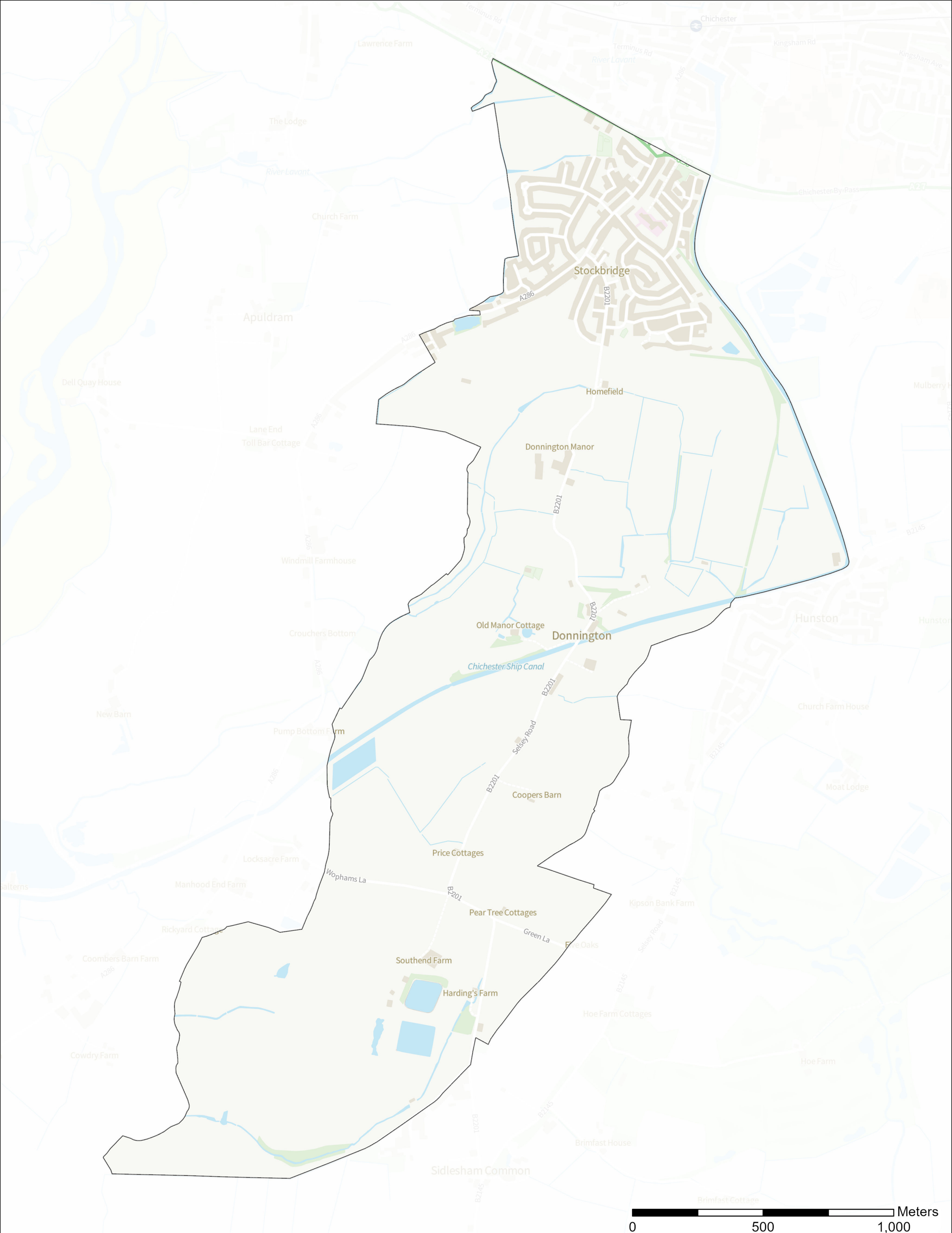
- ANGS100ha5km
- Parish Boundaries



Scale: 1:19,360  
Date: 10/04/2024

Contains OS data © Crown Copyright and database right 2023  
Contains data from OS Zoomstack






# Legend

Parish Boundaries



**Legend**


 Parish Boundaries



Scale: 1:15,403  
Date: 10/04/2024


Contains OS data © Crown Copyright and database right 2023  
Contains data from OS Zoomstack





Legend

- ANGS100ha5km
- Accessible Natural Greenspace
- Parish Boundaries
- National Park (CDC)



Scale: 1:12,527  
Date: 10/04/2024



Contains OS data © Crown Copyright and database right 2023  
Contains data from OS Zoomstack



Contains OS data © Crown Copyright and database right 2023  
Contains data from OS Zoomstack

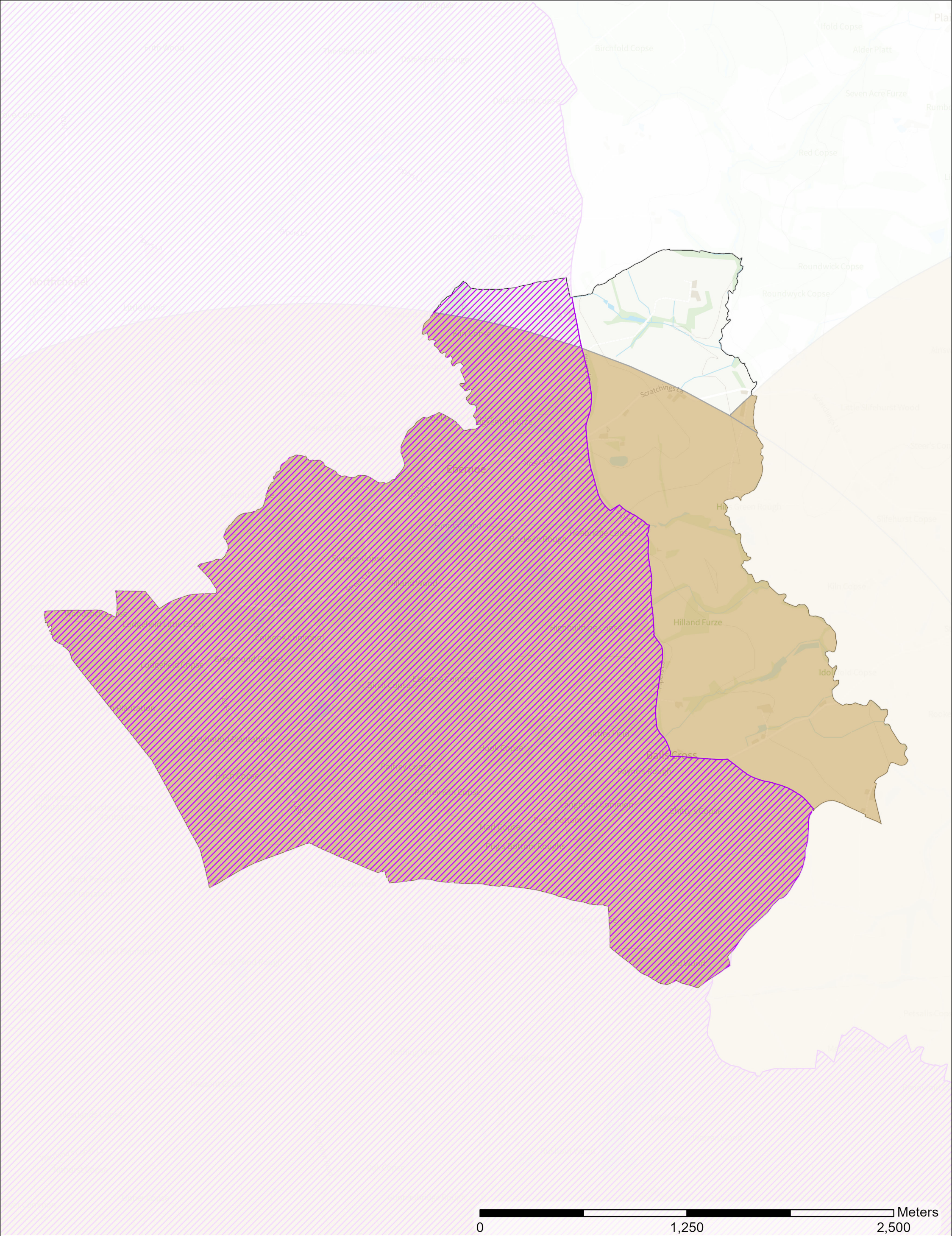


Scale: 1:9,454  
Date: 10/04/2024




# Legend

Parish Boundaries



Legend

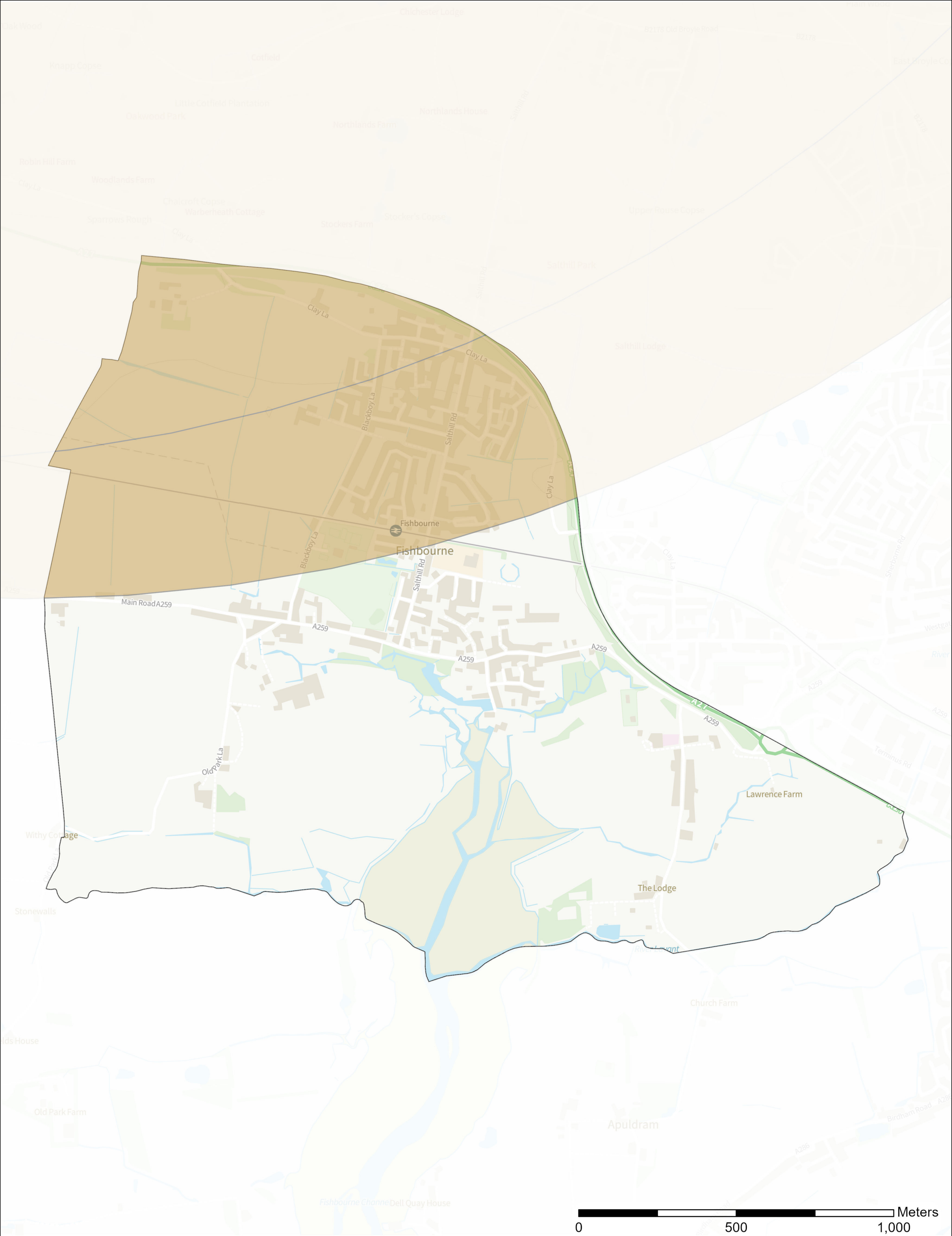
- ANGS100ha5km
- Parish Boundaries
- National Park (CDC)



Scale: 1:19,369  
Date: 10/04/2024

Contains OS data © Crown Copyright and database right 2023  
Contains data from OS Zoomstack

**ethos**  
Environmental Planning



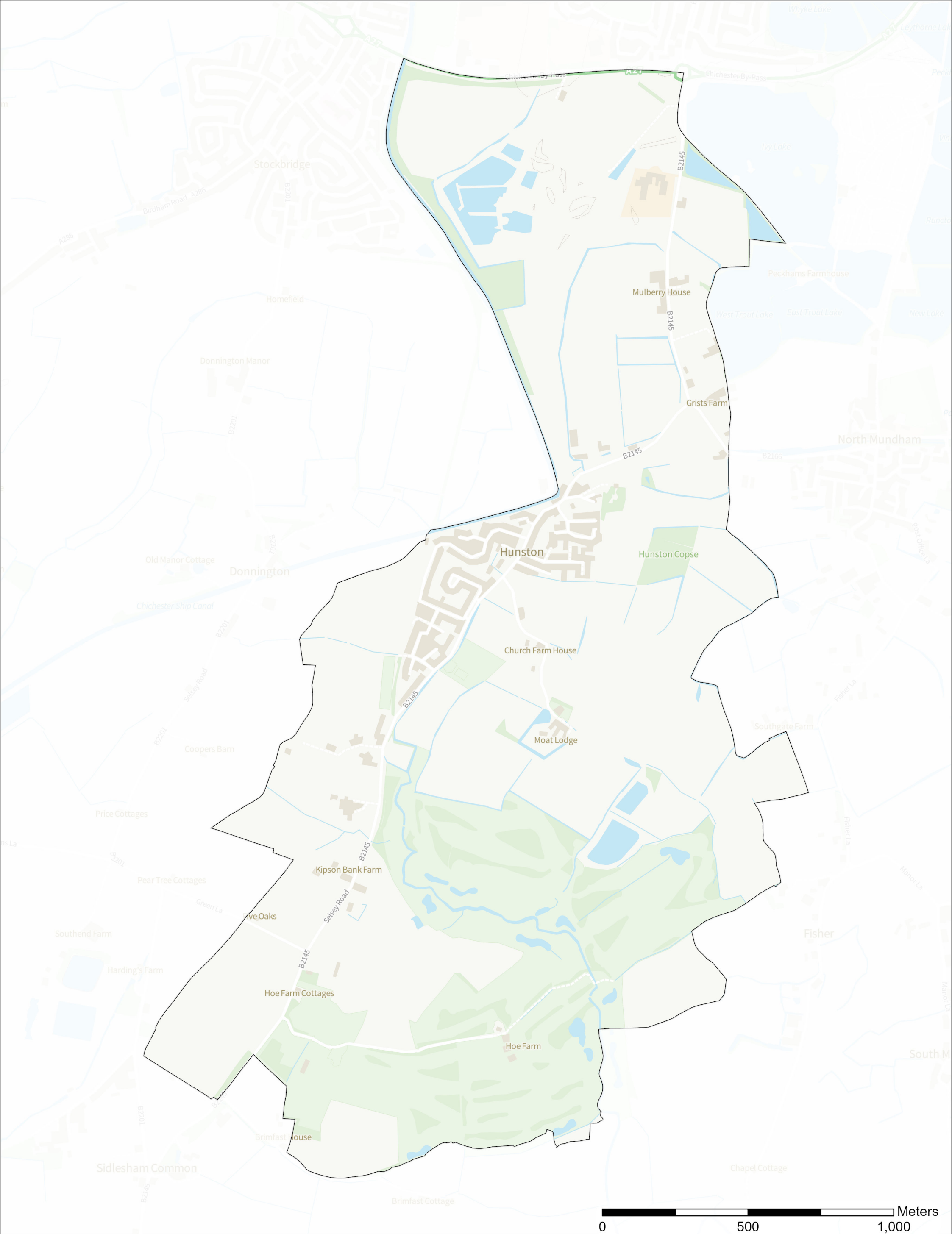
**Legend**

- ANGS100ha5km
- Parish Boundaries

Scale: 1:10,175  
Date: 10/04/2024

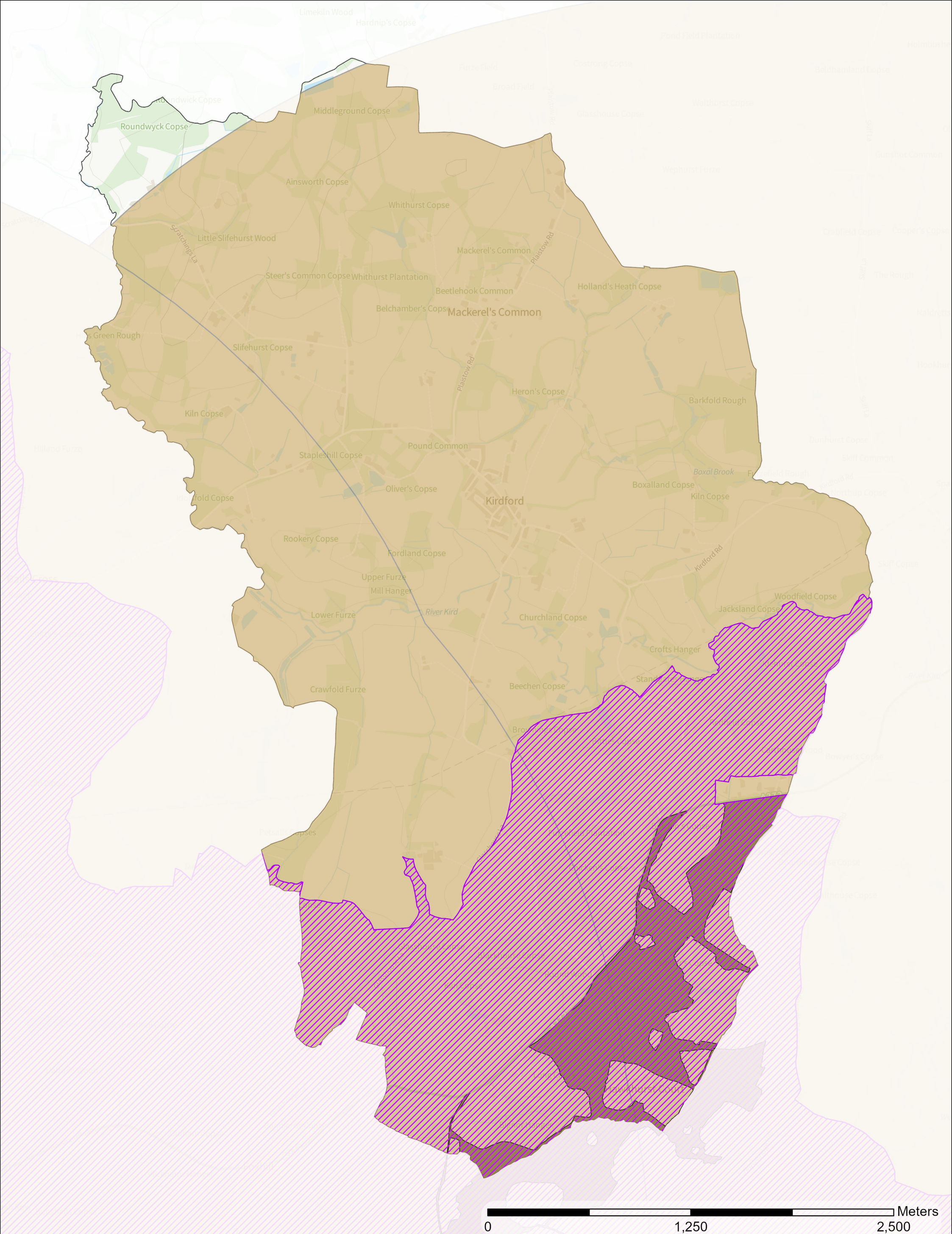
ethos  
Environmental Planning





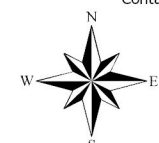
**Legend**

Parish Boundaries



# Legend

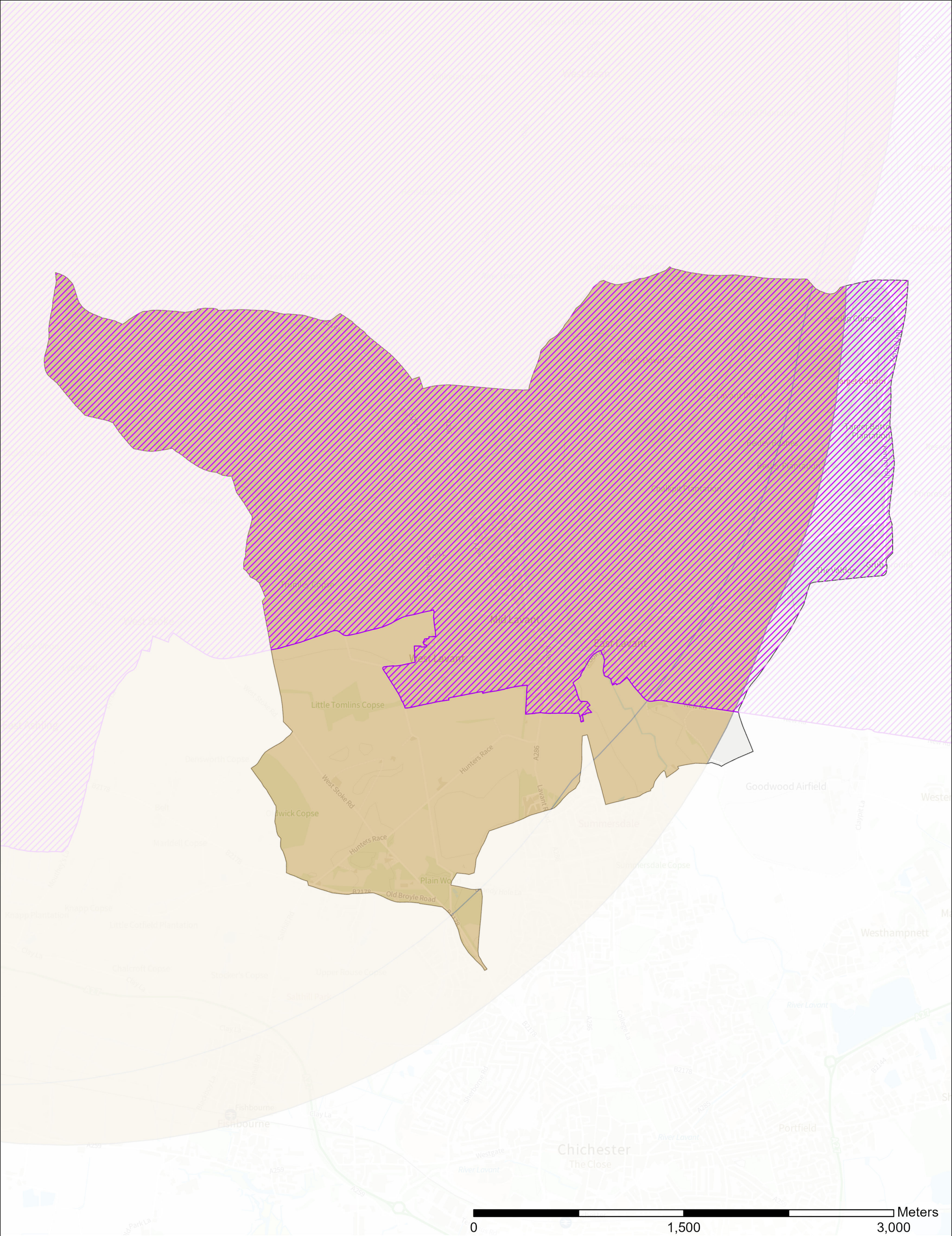
- ANGS100ha5km
- Accessible Natural Greenspace
- Parish Boundaries
- National Park (CDC)



Scale: 1:19,740  
Date: 10/04/2024


Contains OS data © Crown Copyright and database right 2023  
Contains data from OS Zoomstack





Legend


- ANGS100ha5km
- Parish Boundaries
- National Park (CDC)


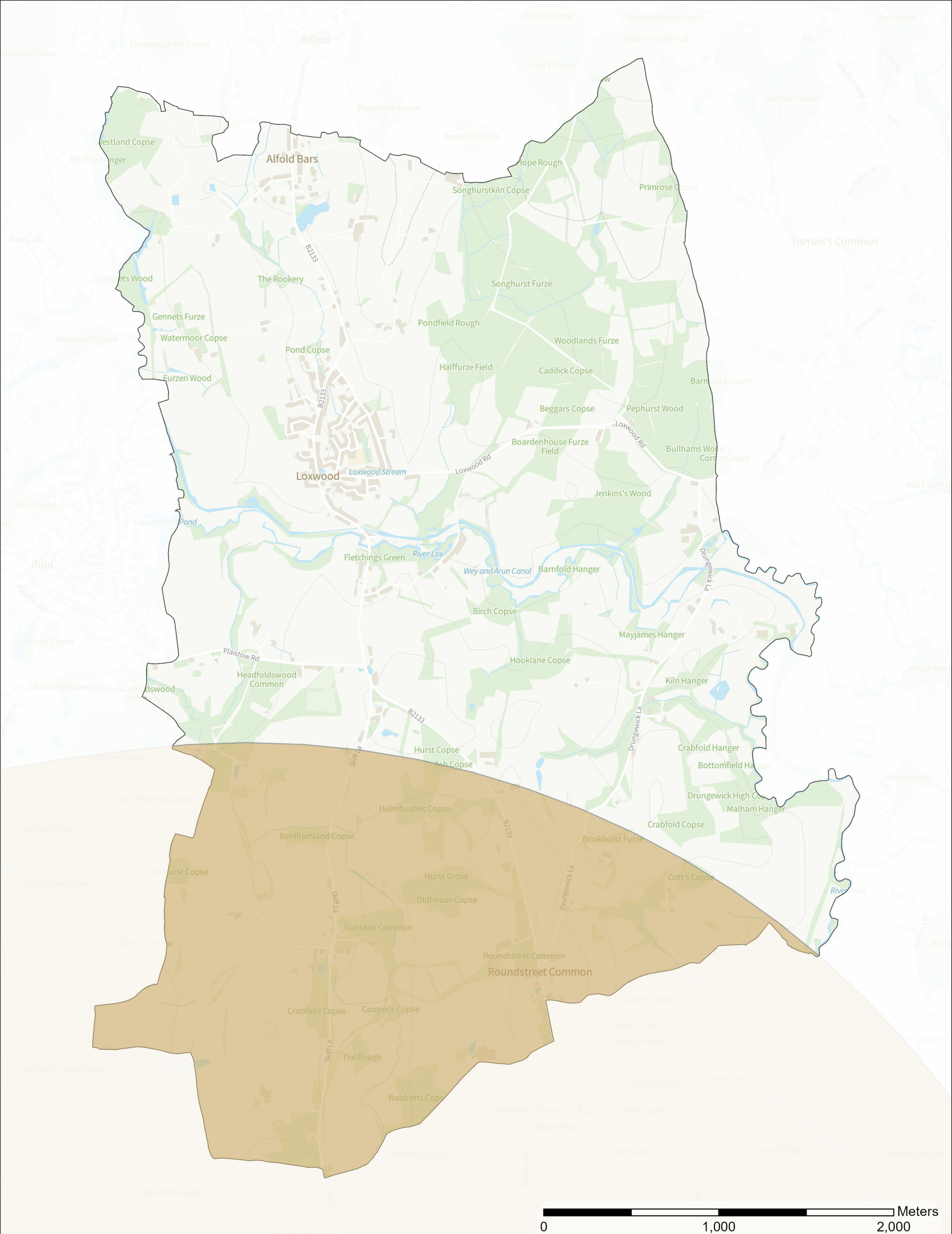


Scale: 1:22,895  
Date: 10/04/2024



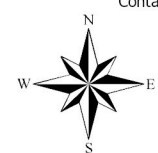
Contains OS data © Crown Copyright and database right 2023  
Contains data from OS Zoomstack





# Legend

- ANGS100ha5km
- Parish Boundaries

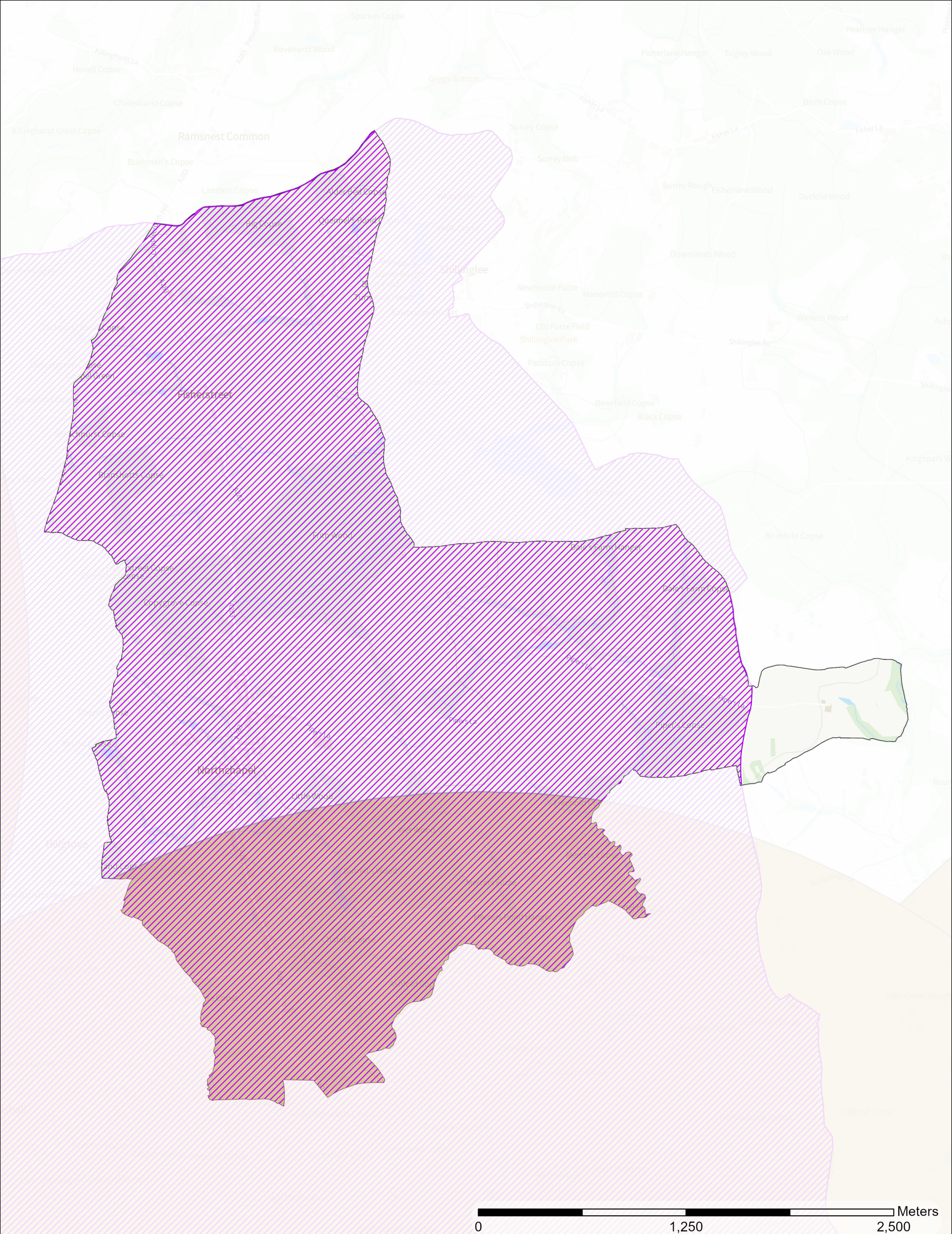


Scale: 1:18,316  
Date: 10/04/2024

Contains OS data © Crown Copyright and database right 2023  
Contains data from OS Zoomstack

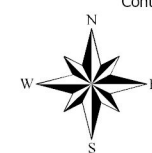






# Legend

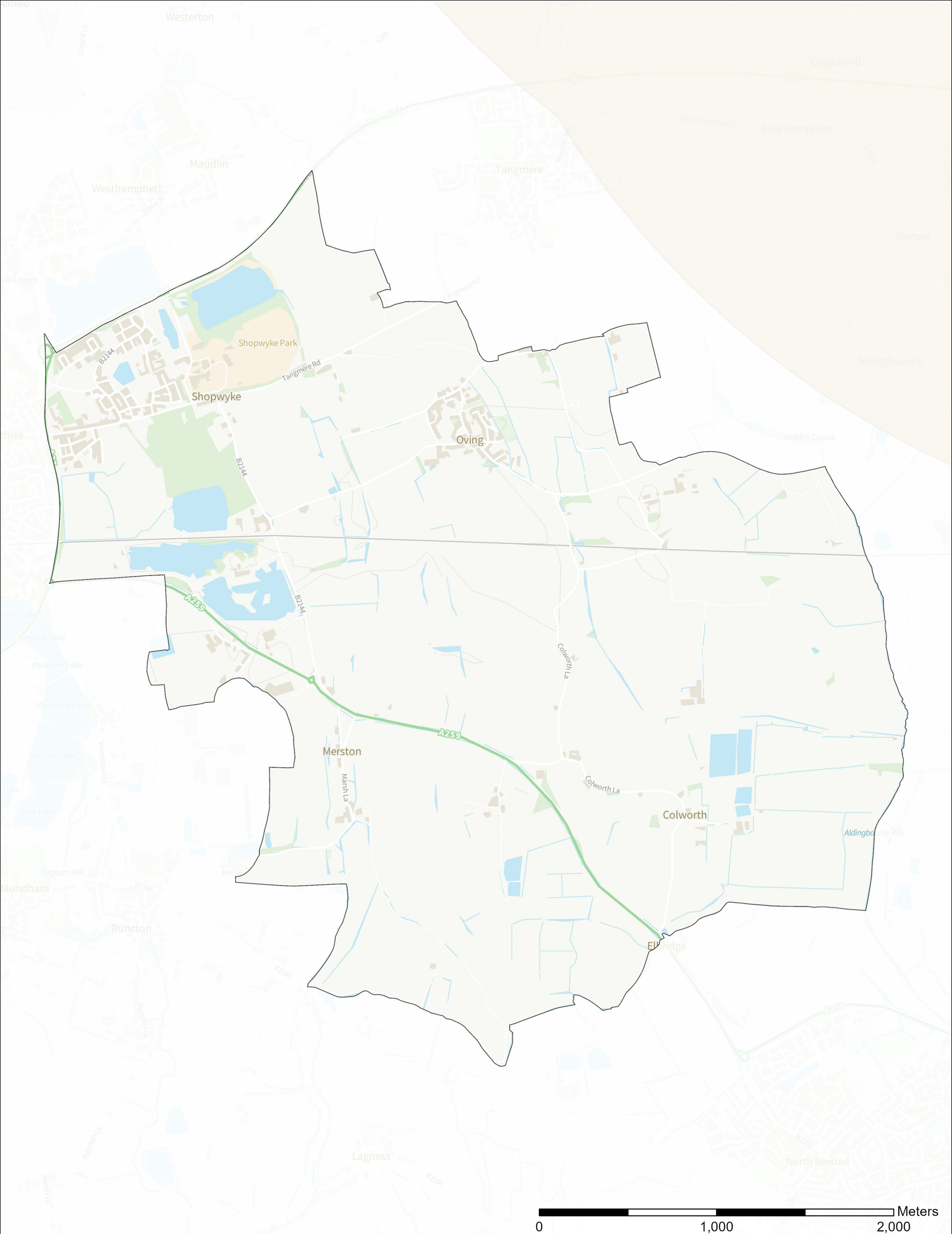
- ANGS100ha5km
- Parish Boundaries
- National Park (CDC)




Scale: 1:19,293  
Date: 10/04/2024

Contains OS data © Crown Copyright and database right 2023  
Contains data from OS Zoomstack





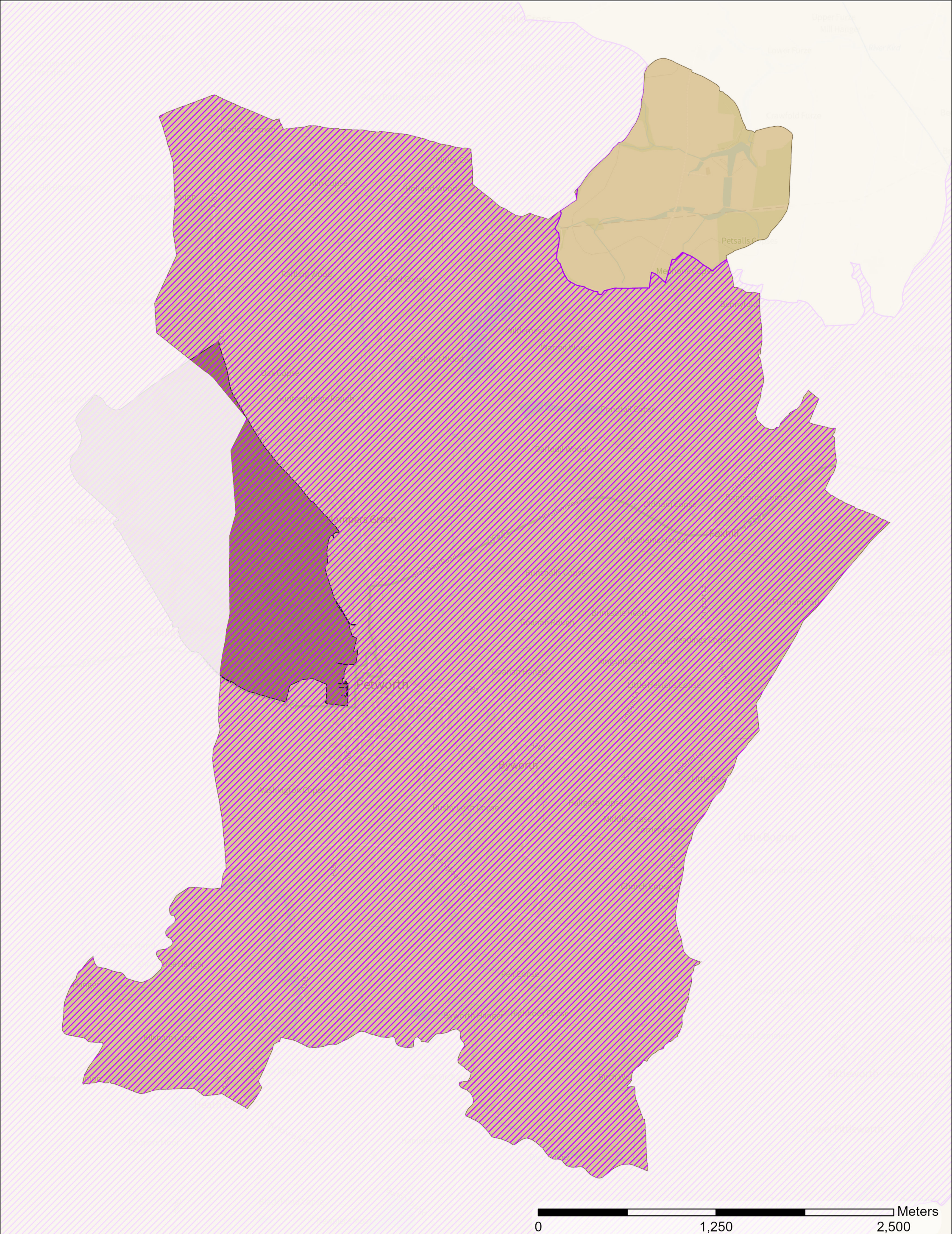
Contains OS data © Crown Copyright and database right 2023  
Contains data from OS Zoomstack



Scale: 1:18,089  
Date: 10/04/2024

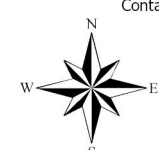


**Legend**  
Parish Boundaries



# Legend

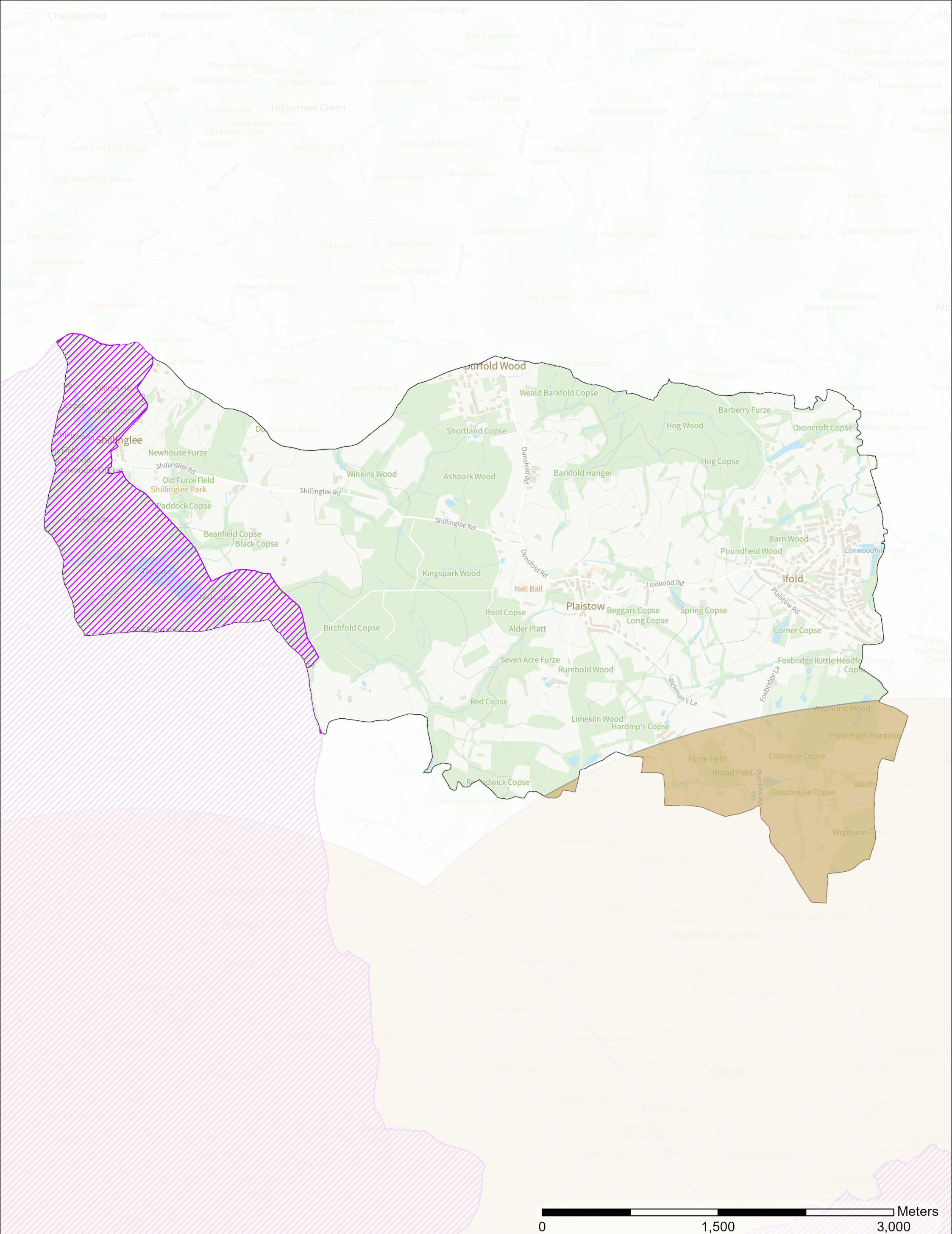
- ANGS100ha5km
- Accessible Natural Greenspace
- Parish Boundaries
- National Park (CDC)



Scale: 1:22,543  
Date: 10/04/2024

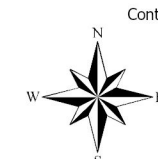
Contains OS data © Crown Copyright and database right 2023  
Contains data from OS Zoomstack





# Legend

- ANGS100ha5km
- Parish Boundaries
- National Park (CDC)




Scale: 1:27,364  
Date: 10/04/2024

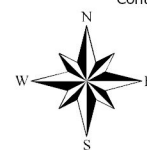


Contains OS data © Crown Copyright and database right 2023  
Contains data from OS Zoomstack





Contains OS data © Crown Copyright and database right 2023  
Contains data from OS Zoomstack

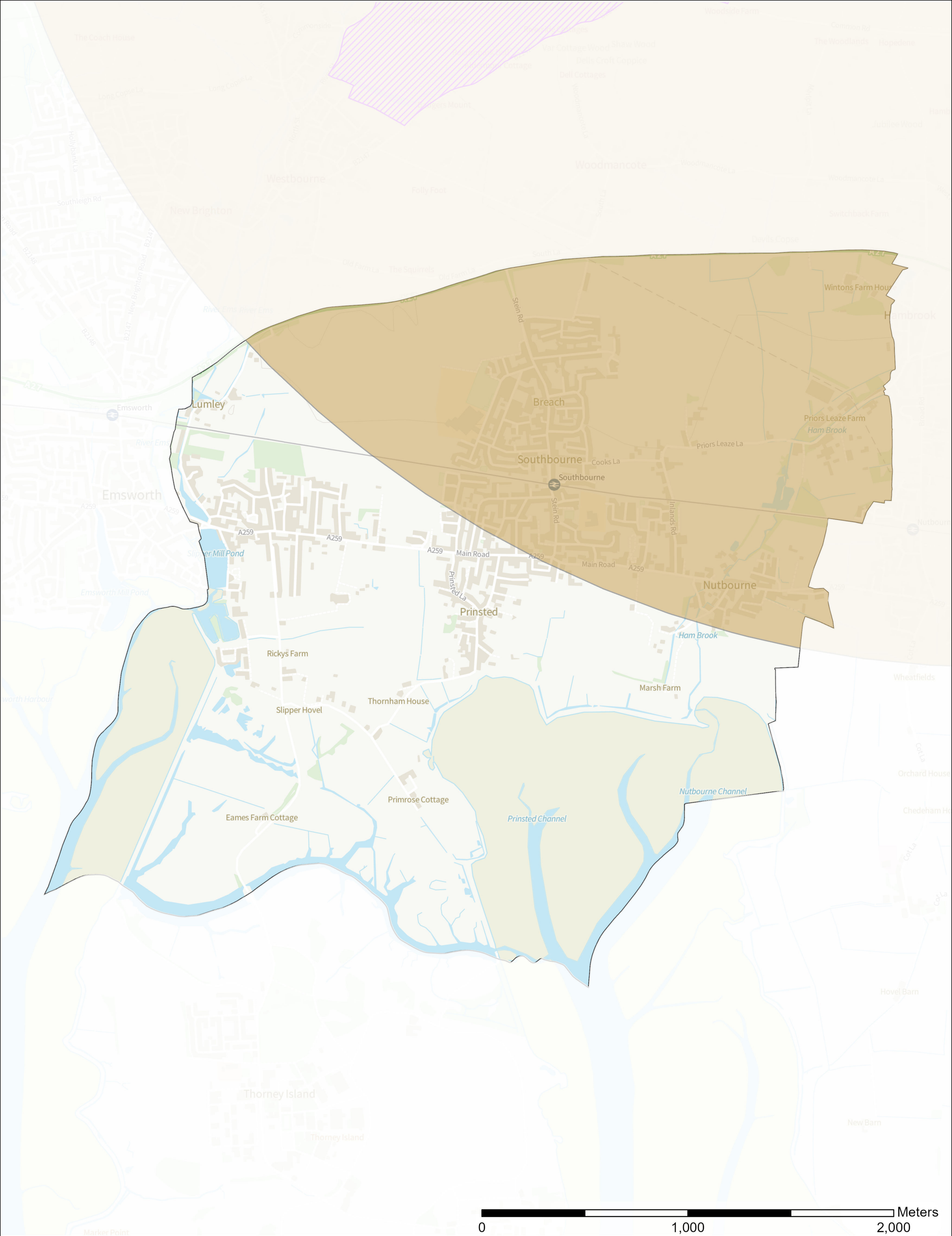


Scale: 1:18,673  
Date: 10/04/2024






# Legend

 Parish Boundaries



Legend

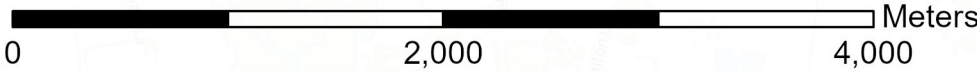
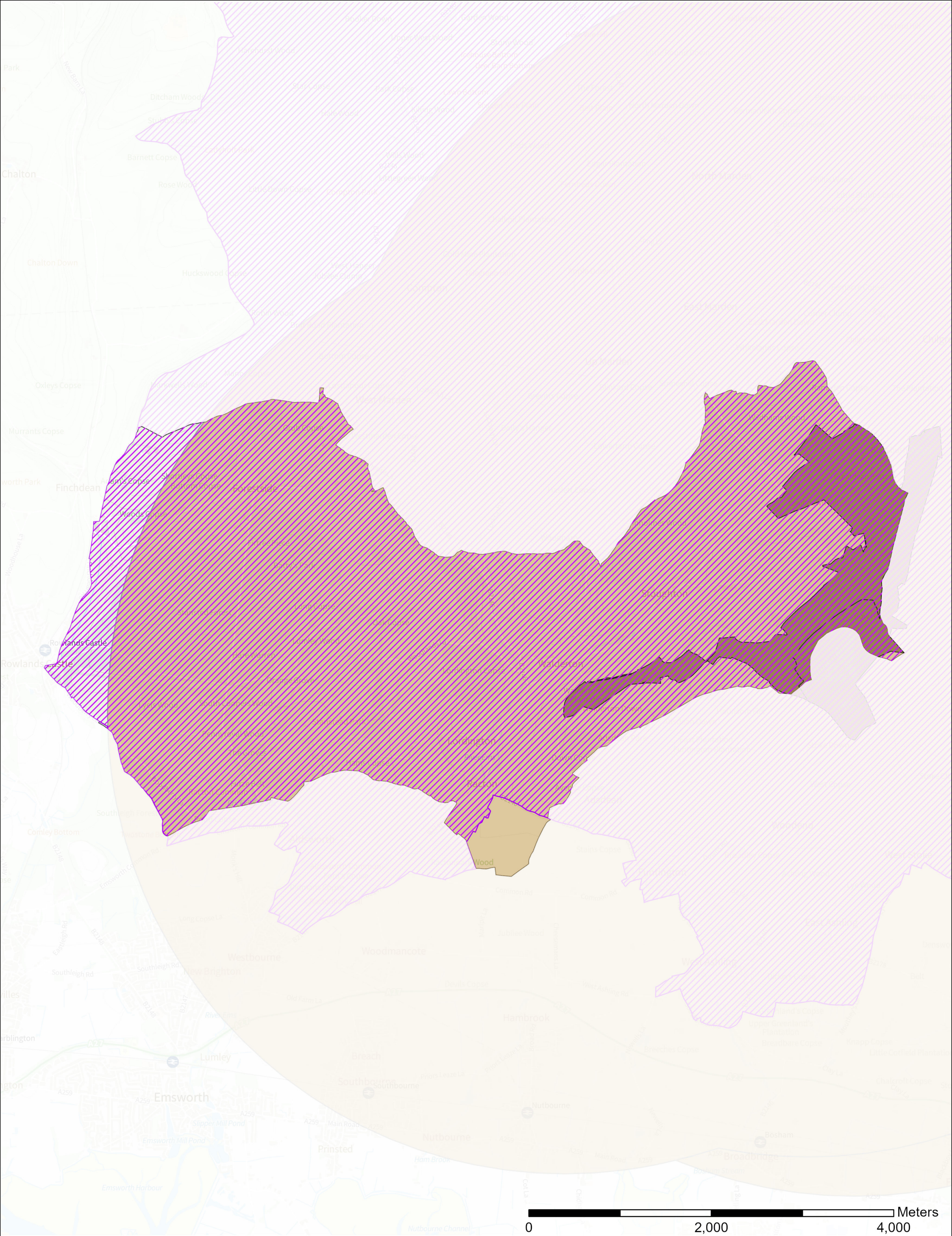
-  ANGS100ha5km
-  Parish Boundaries



Scale: 1:15,567  
Date: 10/04/2024


Contains OS data © Crown Copyright and database right 2023  
Contains data from OS Zoomstack





# Legend

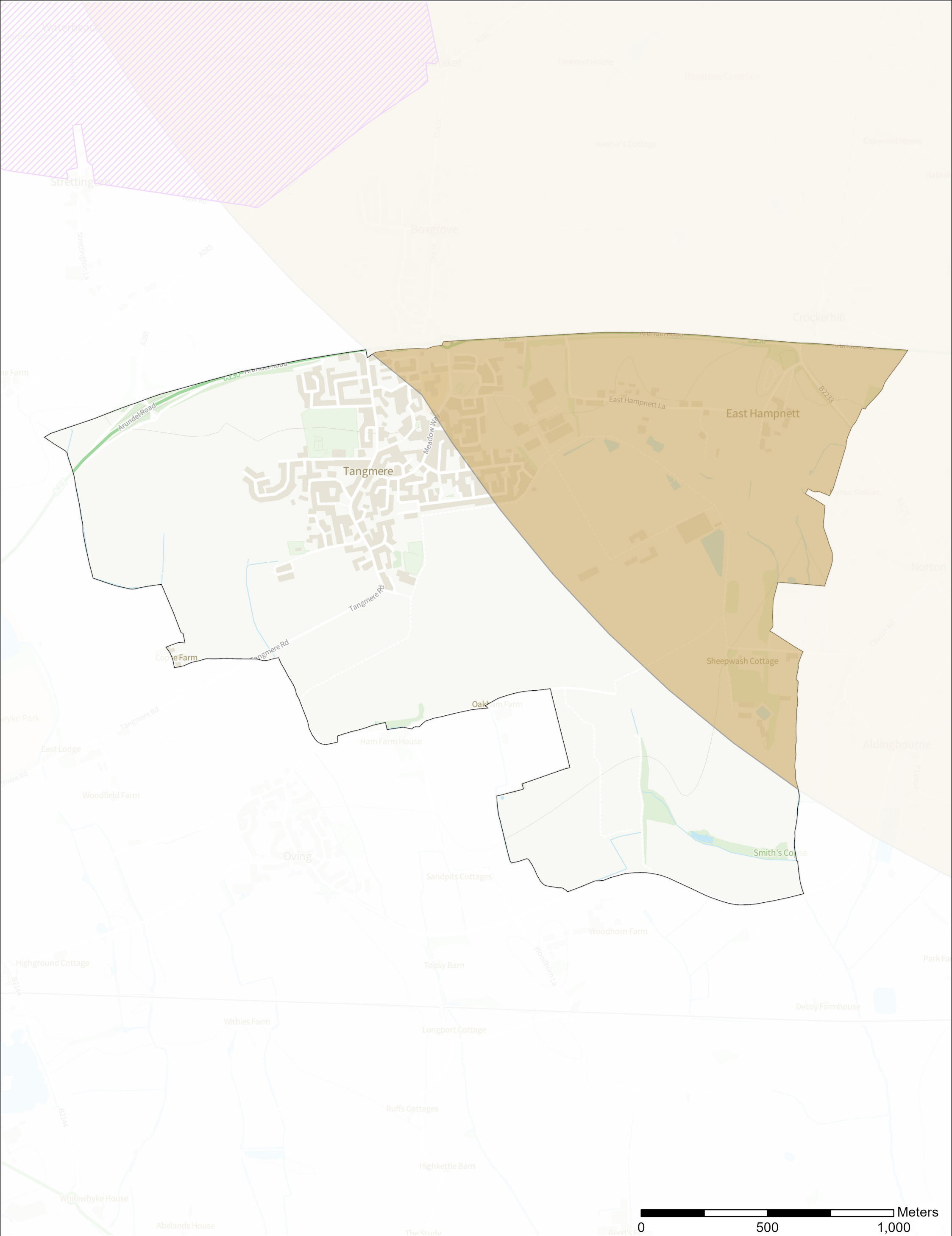
- ANGS100ha5km
- Accessible Natural Greenspace
- Parish Boundaries
- National Park (CDC)



Scale: 1:35,144  
Date: 10/04/2024


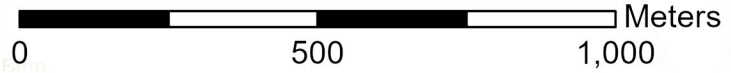
Contains OS data © Crown Copyright and database right 2023  
Contains data from OS Zoomstack





Legend

- ANGS100ha5km
- Parish Boundaries



Scale: 1:12,691  
Date: 10/04/2024

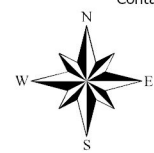


Contains OS data © Crown Copyright and database right 2023  
Contains data from OS Zoomstack



**Legend**

Parish Boundaries




Scale: 1:11,638  
Date: 10/04/2024

Contains OS data © Crown Copyright and database right 2023  
Contains data from OS Zoomstack



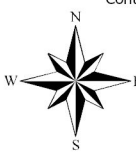


**Legend**

 Parish Boundaries

0 500 1,000 Meters

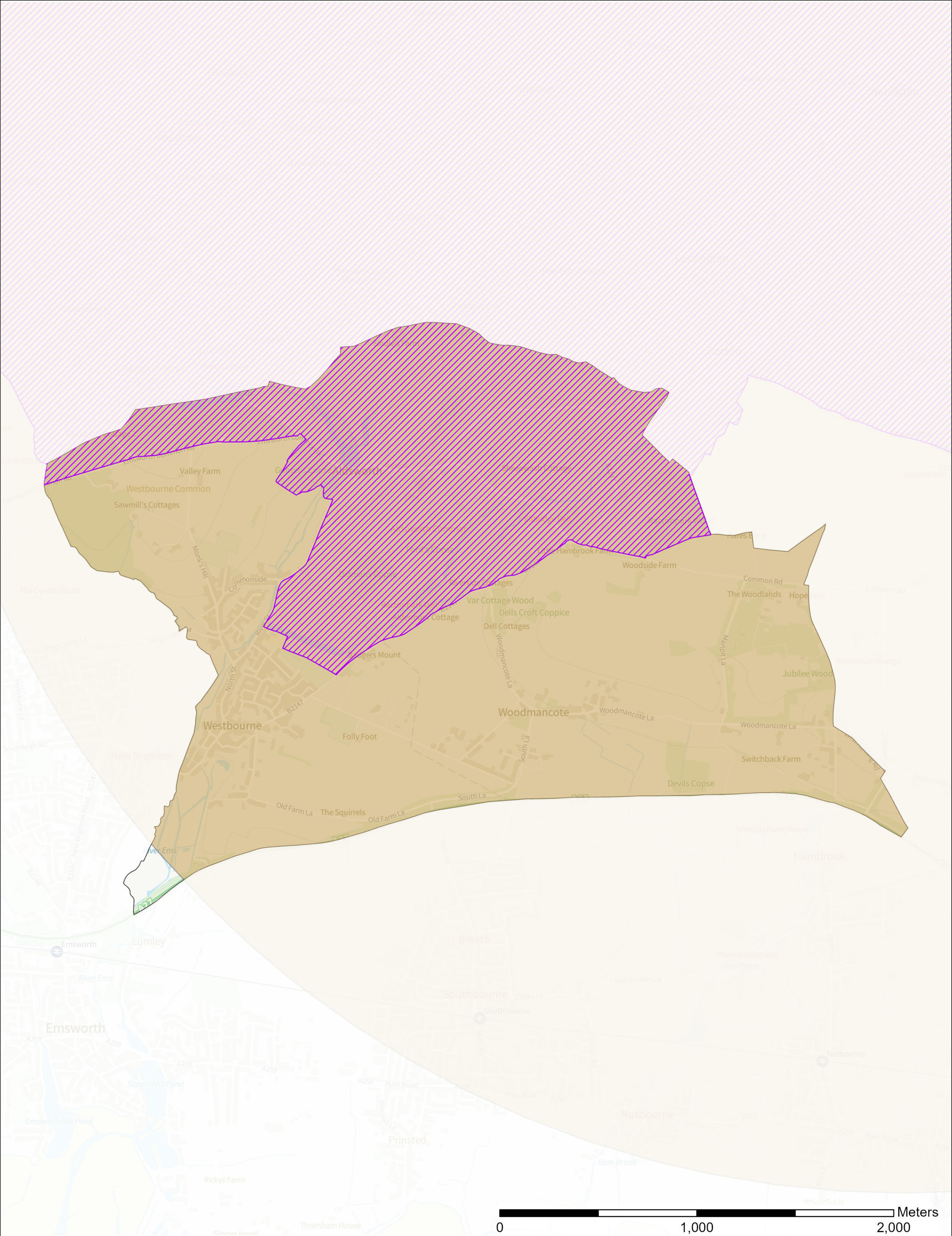
Contains OS data © Crown Copyright and database right 2023  
Contains data from OS Zoomstack



Scale: 1:13,859  
Date: 10/04/2024


**ethos**  
Environmental Planning





Legend

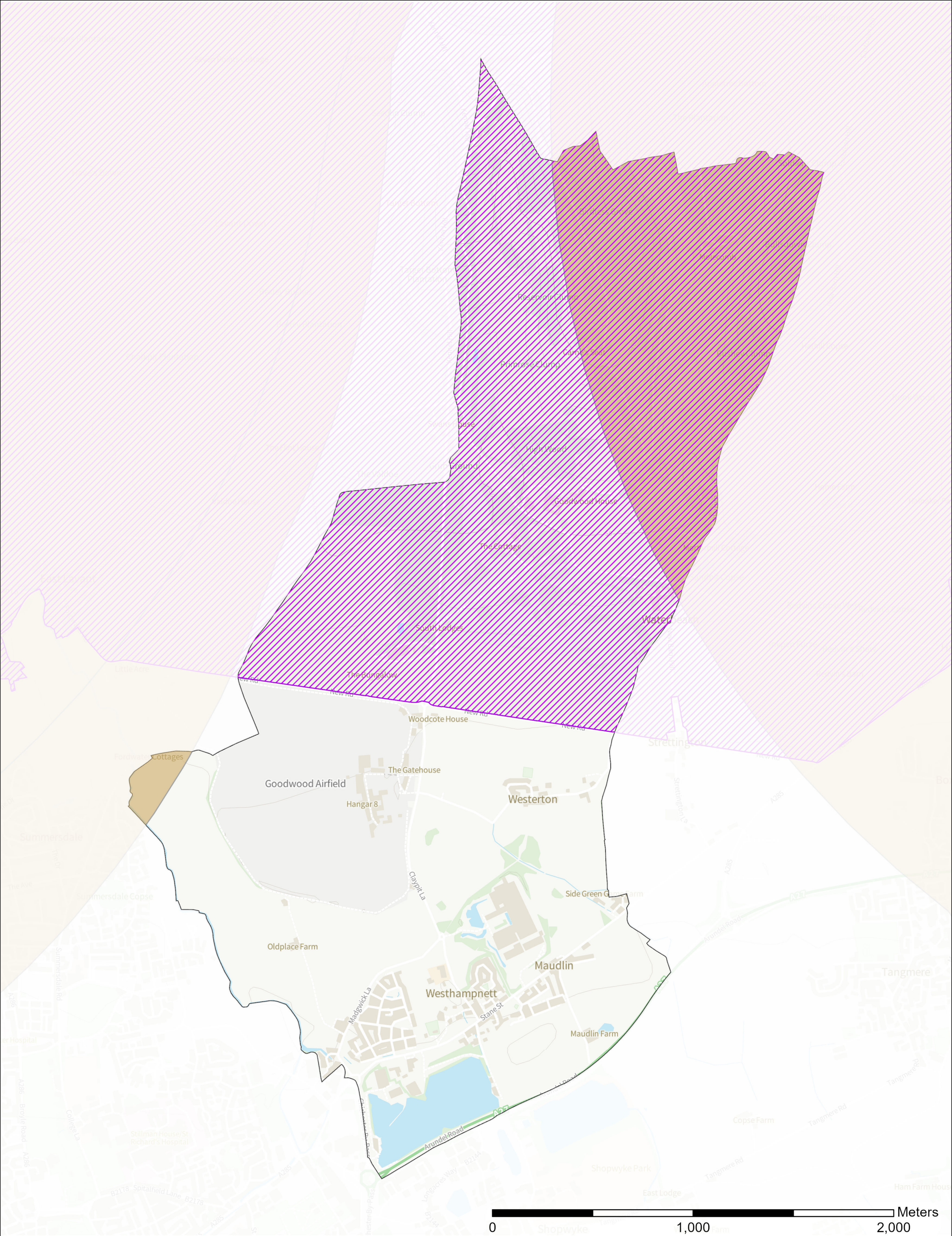
- ANGS100ha5km
- Parish Boundaries
- National Park (CDC)



Scale: 1:16,274  
Date: 10/04/2024


Contains OS data © Crown Copyright and database right 2023  
Contains data from OS Zoomstack

**ethos**  
Environmental Planning



Legend

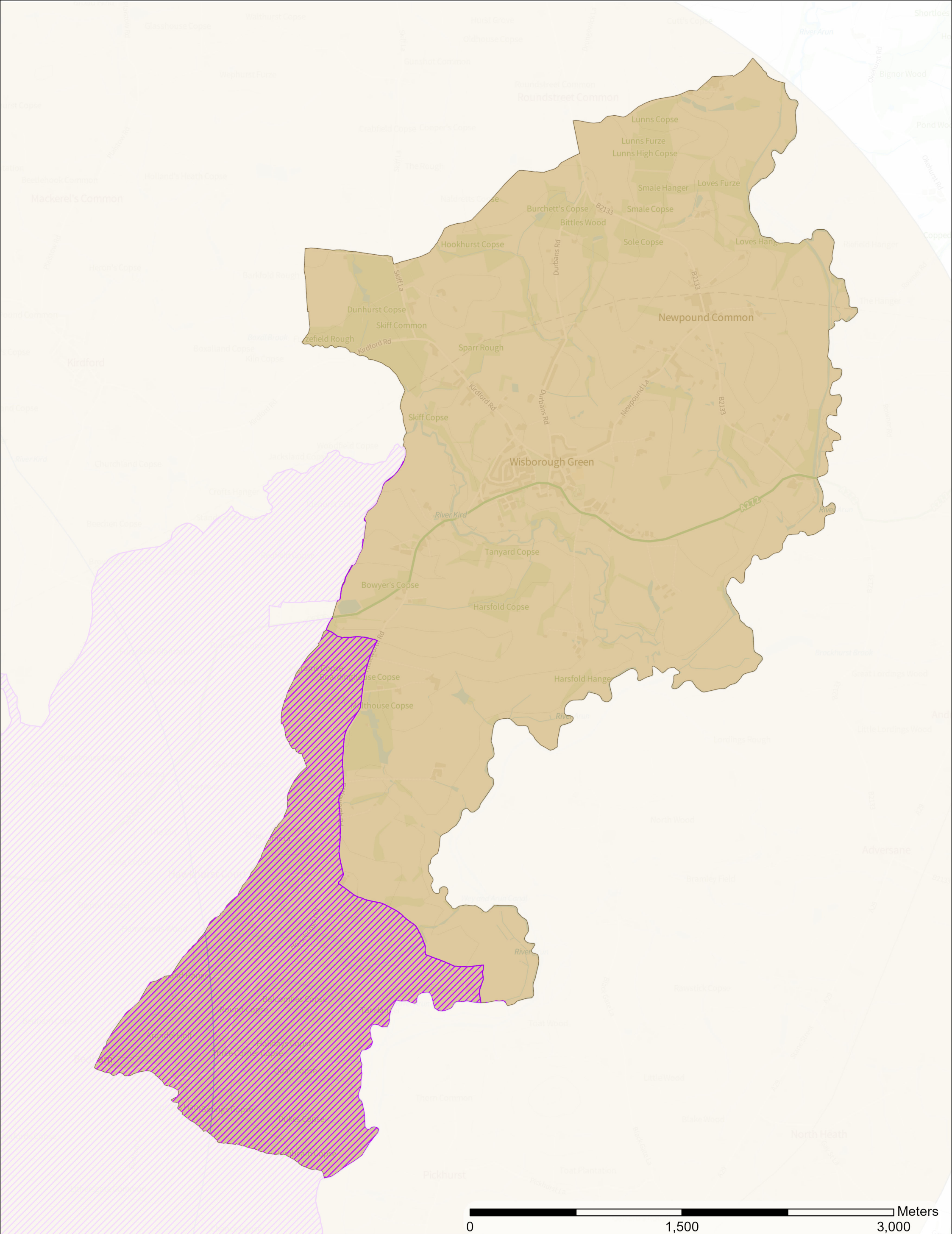
- ANGS100ha5km
- Parish Boundaries
- National Park (CDC)



Scale: 1:15,975  
Date: 10/04/2024

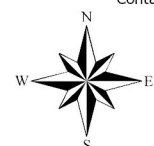


Contains OS data © Crown Copyright and database right 2023  
Contains data from OS Zoomstack



# Legend

- ANGS100ha5km
- Parish Boundaries
- National Park (CDC)



Scale: 1:22,701  
Date: 10/04/2024

Contains OS data © Crown Copyright and database right 2023  
Contains data from OS Zoomstack

