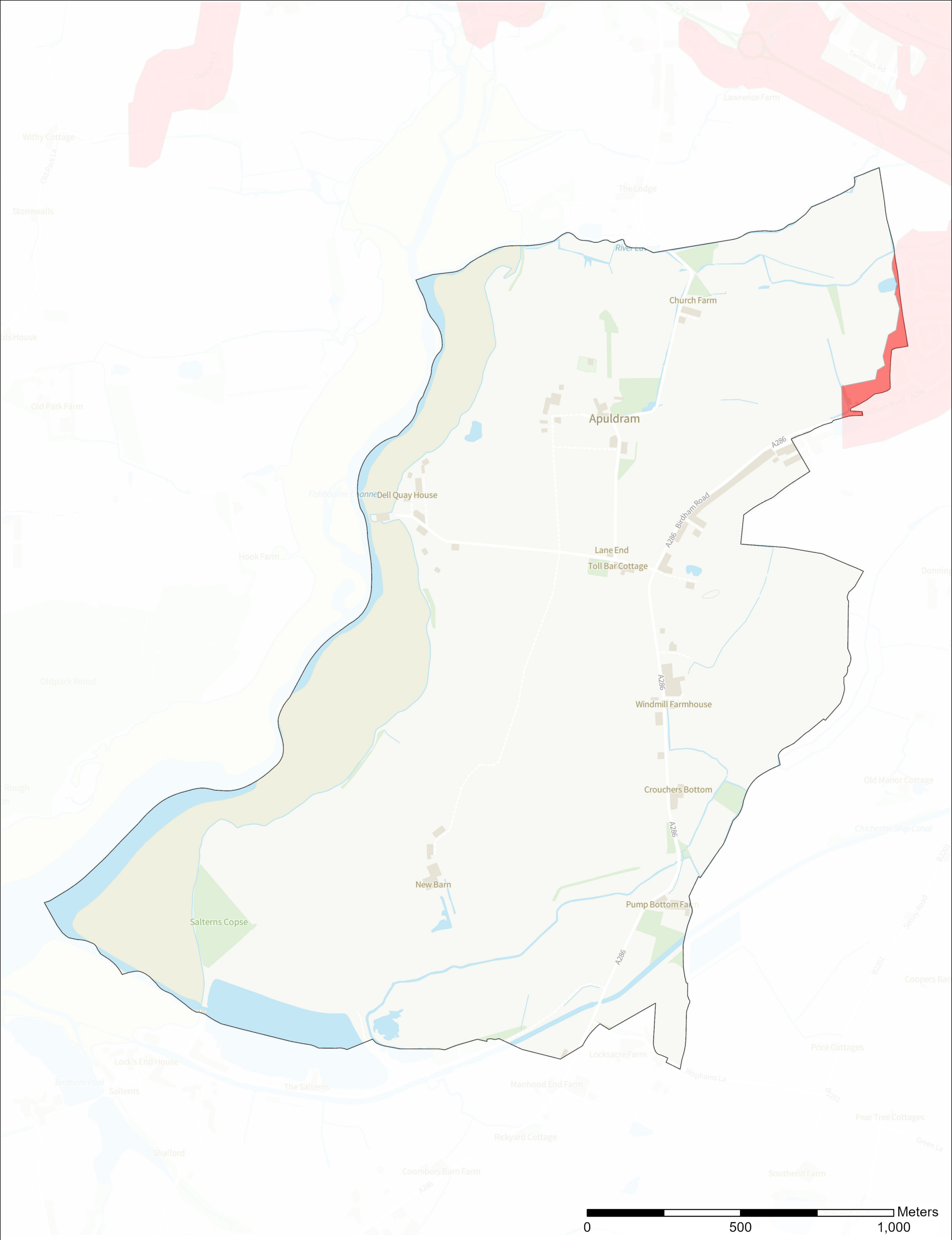

Contains OS data © Crown Copyright and database right 2023
Contains data from OS Zoomstack

Legend

- PlayYouth15mins
- Parish Boundaries

Scale: 1:10,459
Date: 09/04/2024

ethos Environmental Planning

Old Park La
Chasebury Farm
Hart's Farm
Hoe La
Oldpark Wood
Toll Bar Cottage
Windmill Farmhouse
Blackhouse Copse
Smuggler's La
Trew's Copse
Bosham Hoe
Sawpit Rough
Sawpit Plantation
Crouchers Bottom
Upper Wolve's Copse
Roan Oak
New Barn
Pump Bottom Farm
Salterns Copse
Lower Wolves Copse
Lock's End House
Salterns
Harbour Meadow
The Salterns
Locksacre Farm
Manhood End Farm
Westlands Copse
Rickyard Cottage
Shalford
Coombers Barn Farm
A286
Westlands Farm
Westlands
Birdham Farm
Cowdry Farm
Church La
A286
Main Road
Sidlesham La
Lippering Farm
Birdham
A286
Cherry Tree Cottage
Chaffinches Farm
B2179
Sidlesham La
Whitestone Farm
Lippering Gate
Northleigh House
Mapson's Cottage
Hillands Farm
Mapsons La
Mapsons Farm
B2198
Batchmere Rd
Huntland Farm
Highleigh Rd
Tykes Farm
Agar's Plough
Somerley
Somerley Cottage
Almodington
Somerley Farmhouse
Meters
0
500
1,000
Contains OS data © Crown Copyright and database right 2023
Contains data from OS Zoomstack
N
W
E
S
Scale: 1:14,114
Date: 09/04/2024
ethos
Environmental Planning
Legend
Parish Boundaries

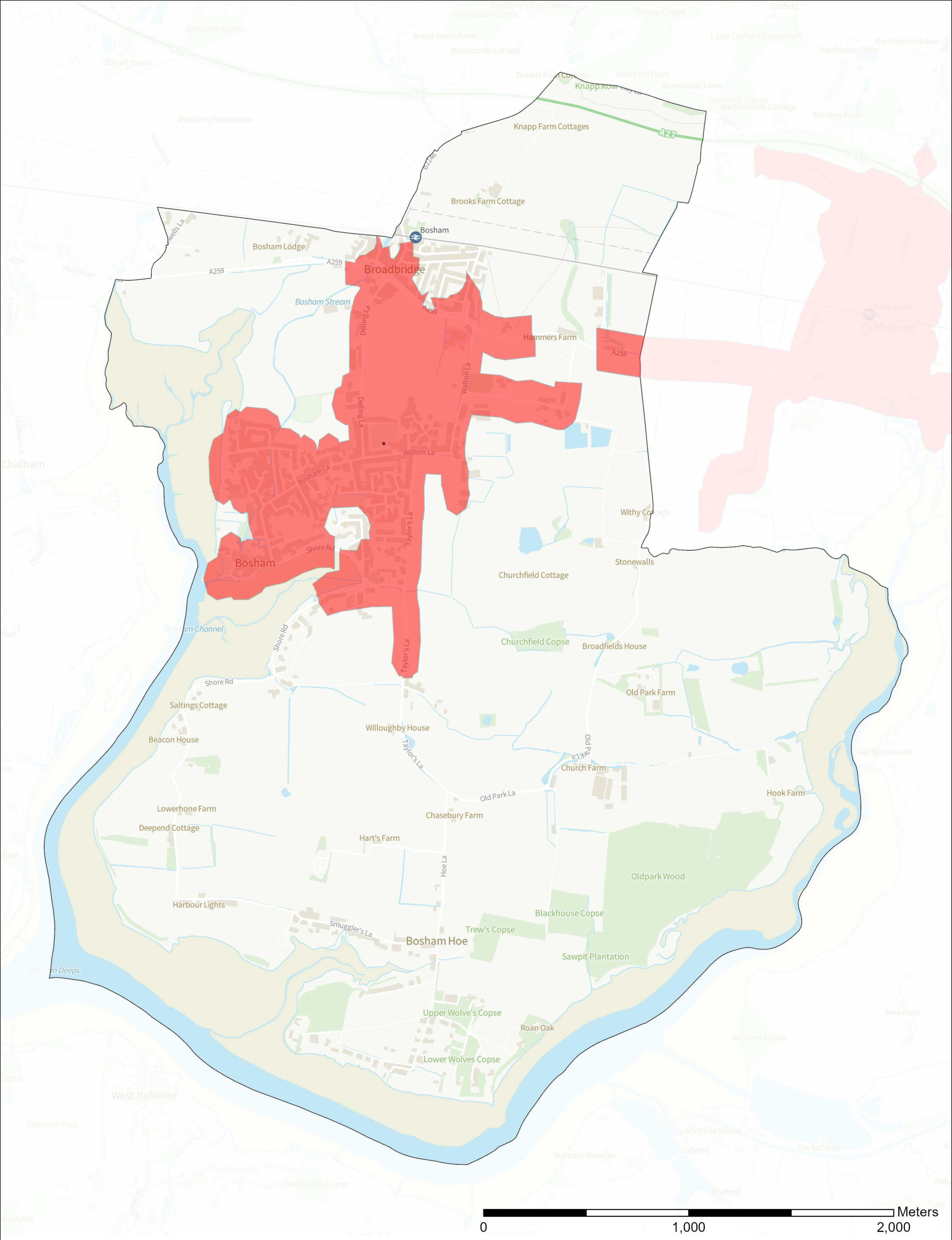

Legend

- PlayYouth15mins
- Play (Youth)
- Parish Boundaries

Contains OS data © Crown Copyright and database right 2023
Contains data from OS Zoomstack

Scale: 1:15,633
Date: 09/04/2024

ethos Environmental Planning

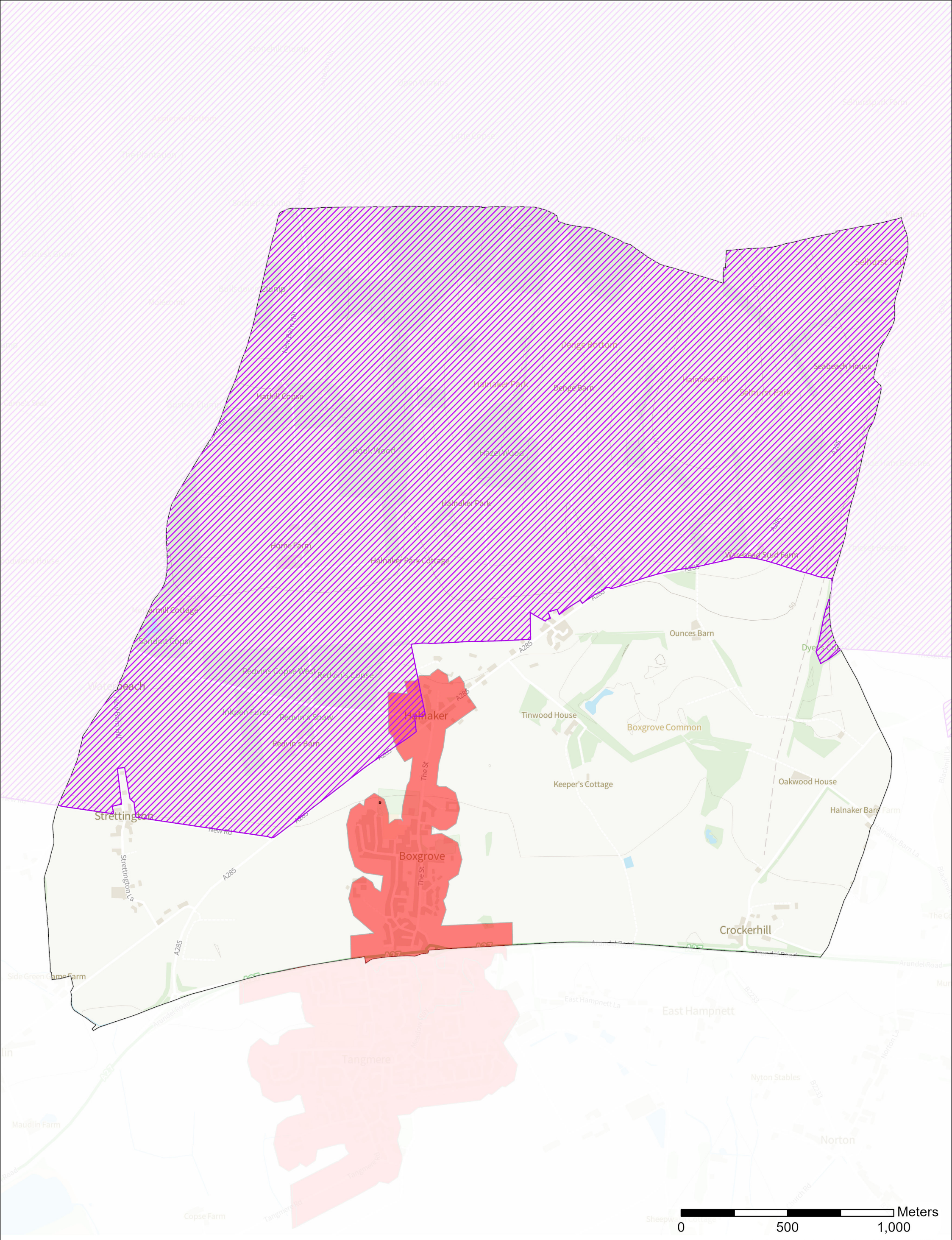
Selhurst Park
Clump
Yew Bottom Hill
Denge Bottom
Seabeach House
Halnaker Park
Denge Barn
Halnaker Hill
Selhurst Park
Hathill Copse
Rookwood
Hazelwood
Halnaker Park
Home Farm
Halnaker Park Cottage
Warehead Stud Farm
Ounces Barn
Sandpit Copse
Redvins Copse West
Redvin's Copse
Inkpen Furze
Redvin's Shaw
Redvin's Barn
Halnaker
Tinwood House
Boxgrove Common
Keeper's Cottage
Oakwood House
Halnaker Barn Farm
Strettington
Boxgrove
Crockerhill
East Hampnett
Tangmere
Norton
A285
Meters
0
500
1,000
Contains OS data © Crown Copyright and database right 2023
Contains data from OS Zoomstack
Legend
PlayYouth15mins
Play (Youth)
Parish Boundaries
National Park (CDC)
Scale: 1:15,083
Date: 09/04/2024
ethos
Environmental Planning

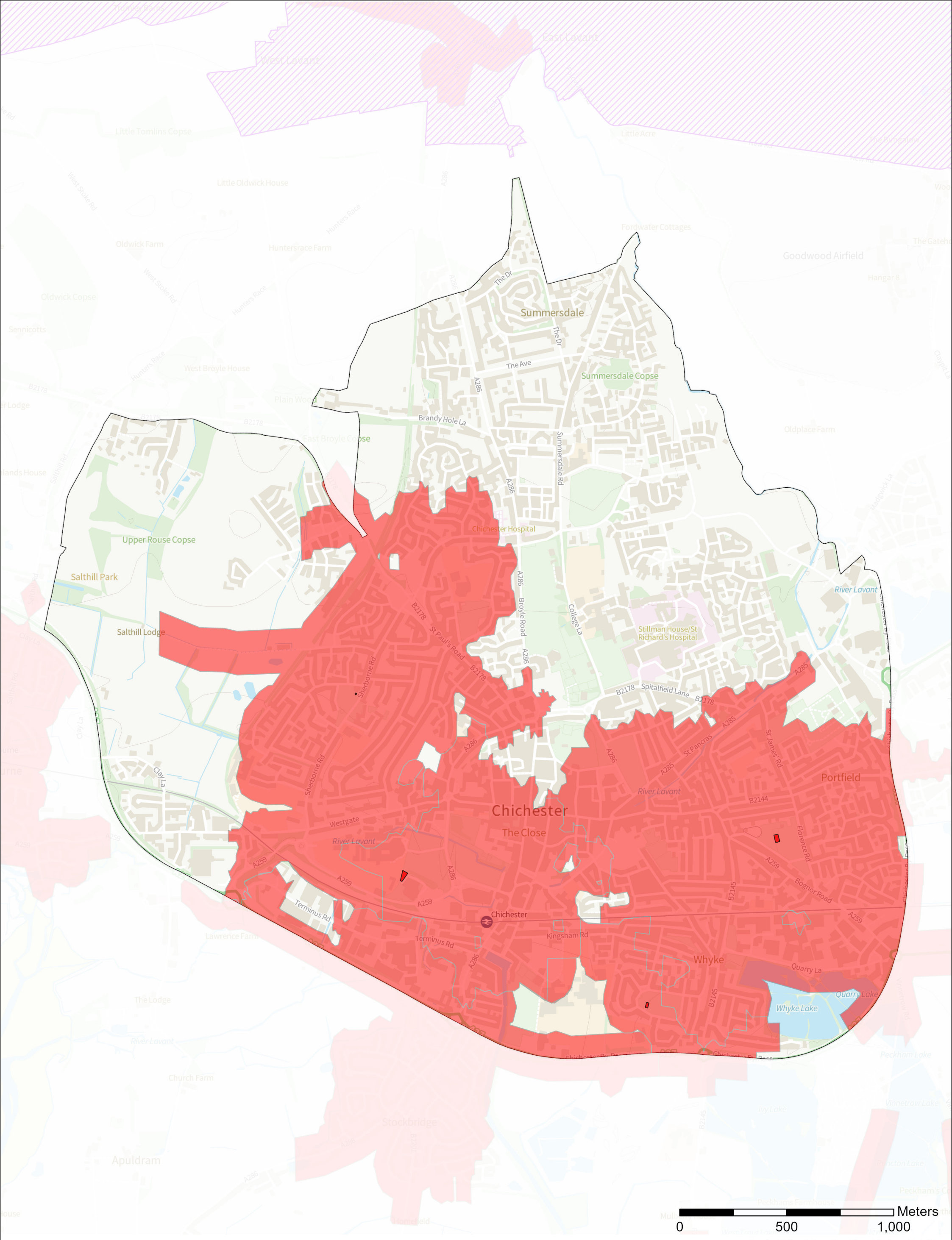

Contains OS data © Crown Copyright and database right 2023
Contains data from OS Zoomstack

Scale: 1:14,984
Date: 09/04/2024

ethos Environmental Planning

Legend

- PlayYouth15mins
- Play (Youth)
- Parish Boundaries

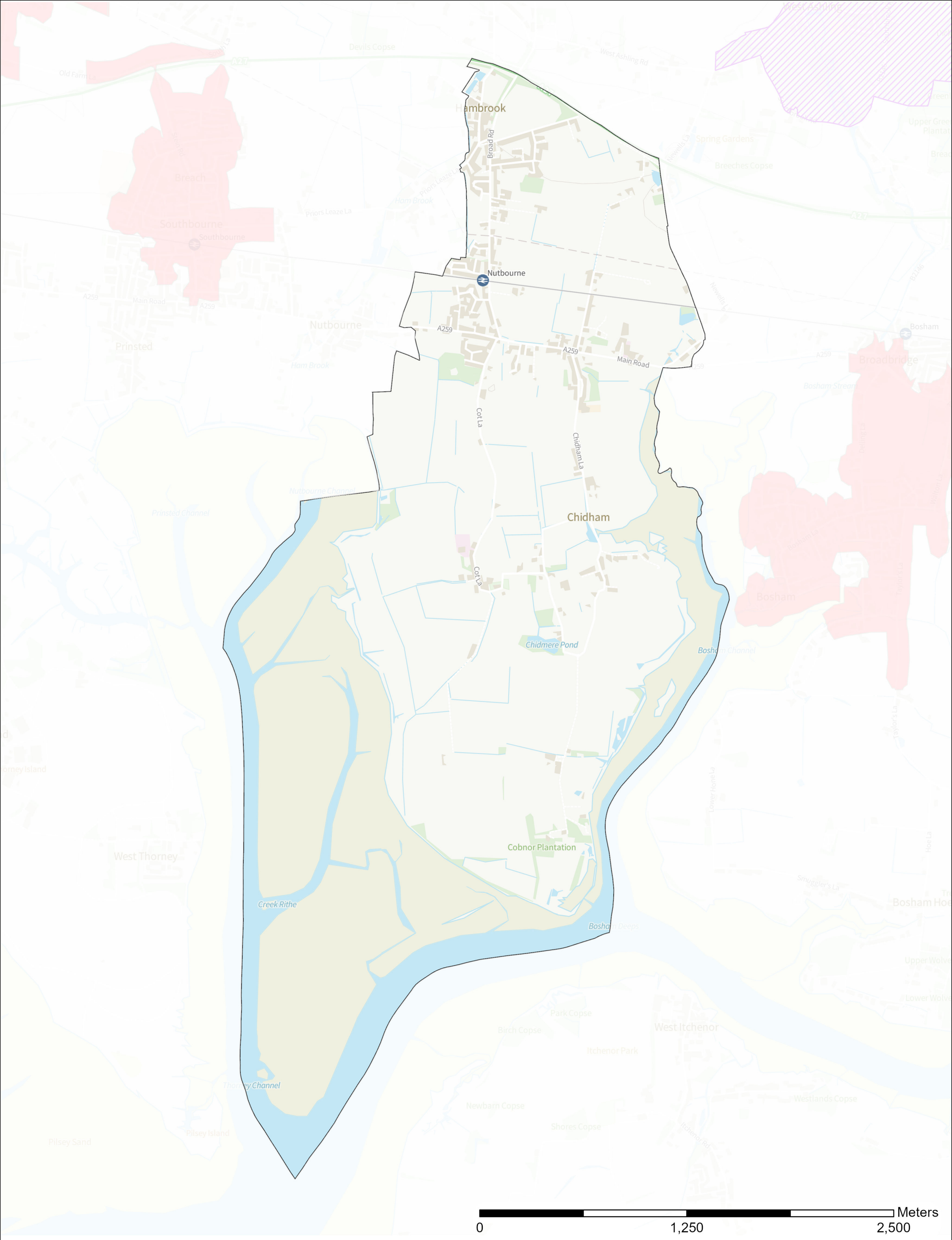

Contains OS data © Crown Copyright and database right 2023
Contains data from OS Zoomstack

Legend

Parish Boundaries

Scale: 1:19,360
Date: 09/04/2024

ethos Environmental Planning

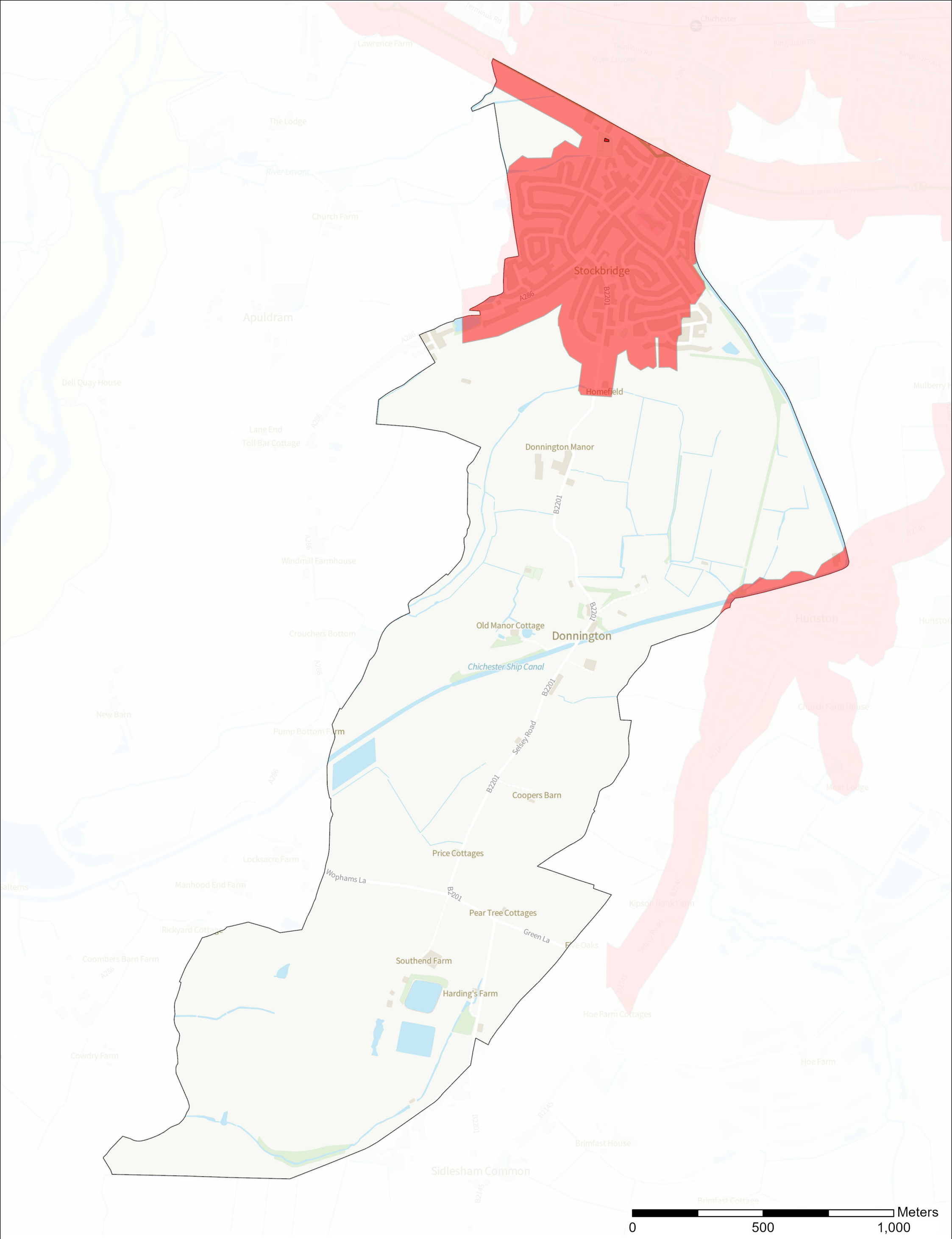

Contains OS data © Crown Copyright and database right 2023
Contains data from OS Zoomstack

Legend

- PlayYouth15mins
- Play (Youth)
- Parish Boundaries

Scale: 1:12,273
Date: 09/04/2024

ethos Environmental Planning

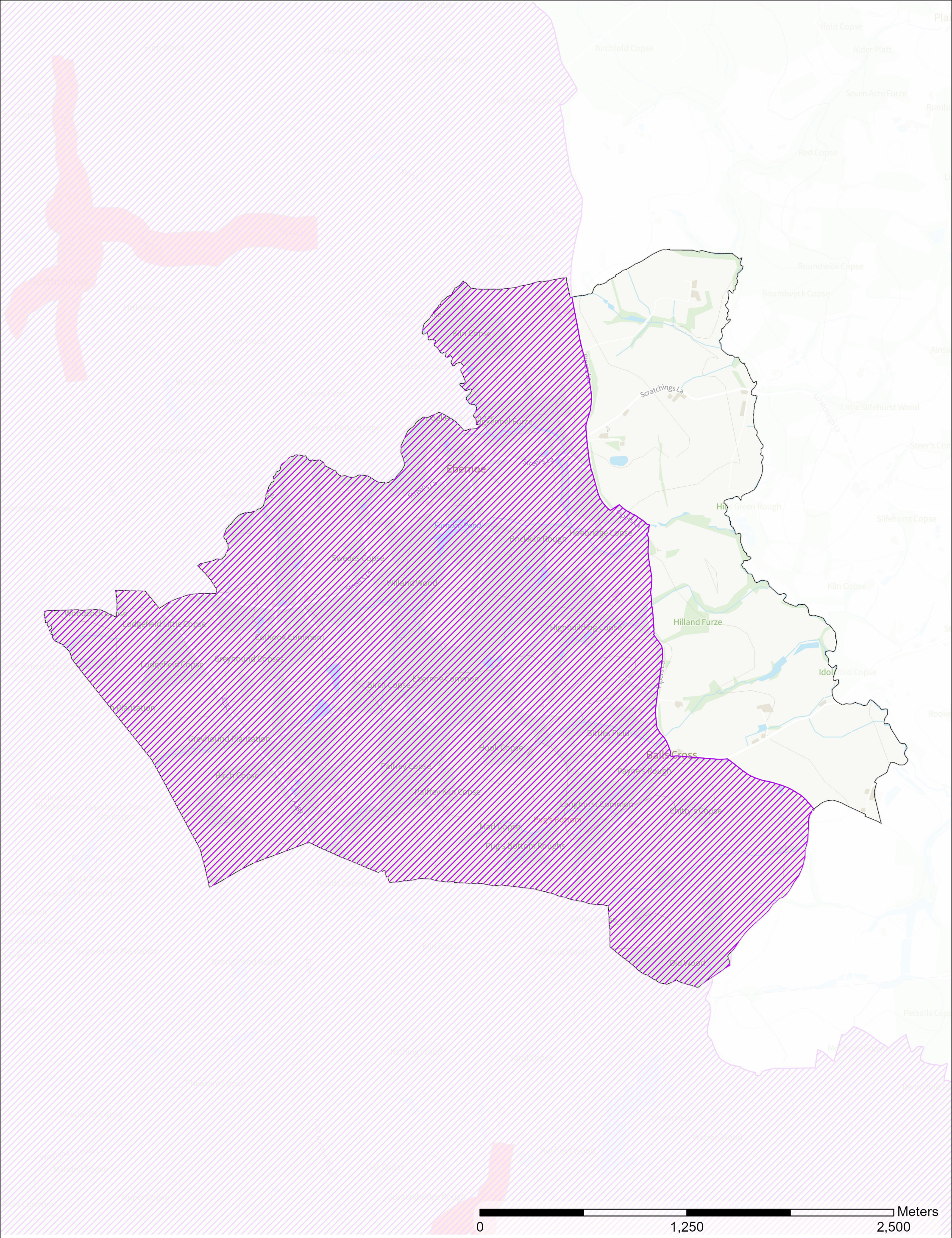

Contains OS data © Crown Copyright and database right 2023
Contains data from OS Zoomstack

N
W
E
S

Scale: 1:19,369
Date: 09/04/2024

ethos Environmental Planning

Legend

- Parish Boundaries
- National Park (CDC)

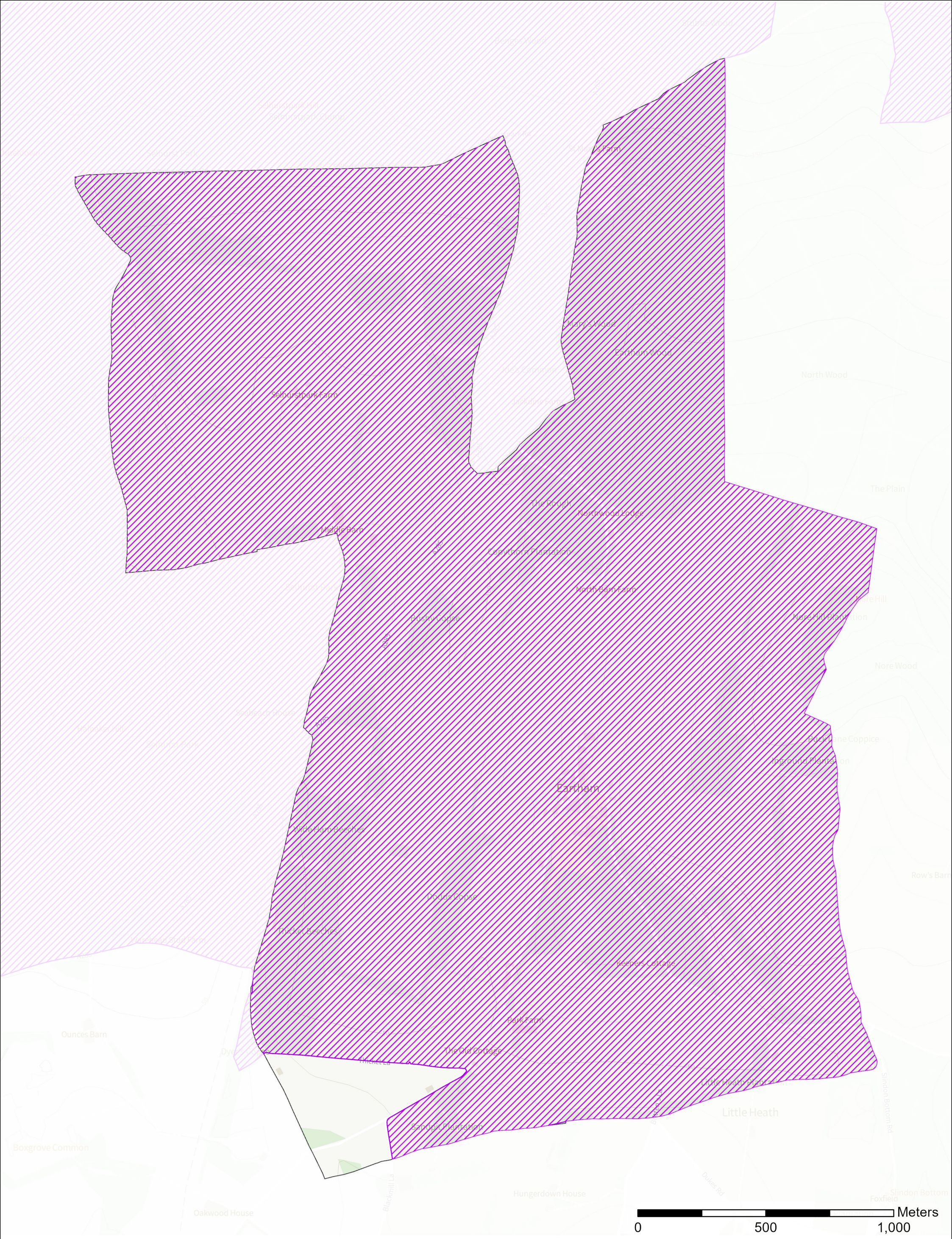
Selhurstpark Farm
Mary's Wood
Earnham Wood
North Wood
The Plain
The Rough
Northwood Lodge
Middle Barn
Copythorn Plantation
North Barn Farm
Nore Hill
Nore Hill Plantation
Bushy Copse
Nore Wood
Puckpurne Coppice
Inground Plantation
Earnham
Wide Ham Beeches
Dodds Copse
Thicket Beeches
Keepers Cottage
Park Farm
The Old Cottage
Thicket La
Little Heath Plantation
Little Heath
Sandpit Plantation
Slindon Bottom Rd
Row's Barn
Ounces Barn
Boxgrove Common
Oakwood House
Blackmill La
Hungerdown House
Dukes Rd
Foxfield
Slindon Bottom
Meters
0
500
1,000
Contains OS data © Crown Copyright and database right 2023
Contains data from OS Zoomstack
N
W
E
S
Legend
Parish Boundaries
National Park (CDC)
Scale: 1:12,527
Date: 09/04/2024
ethos
Environmental Planning

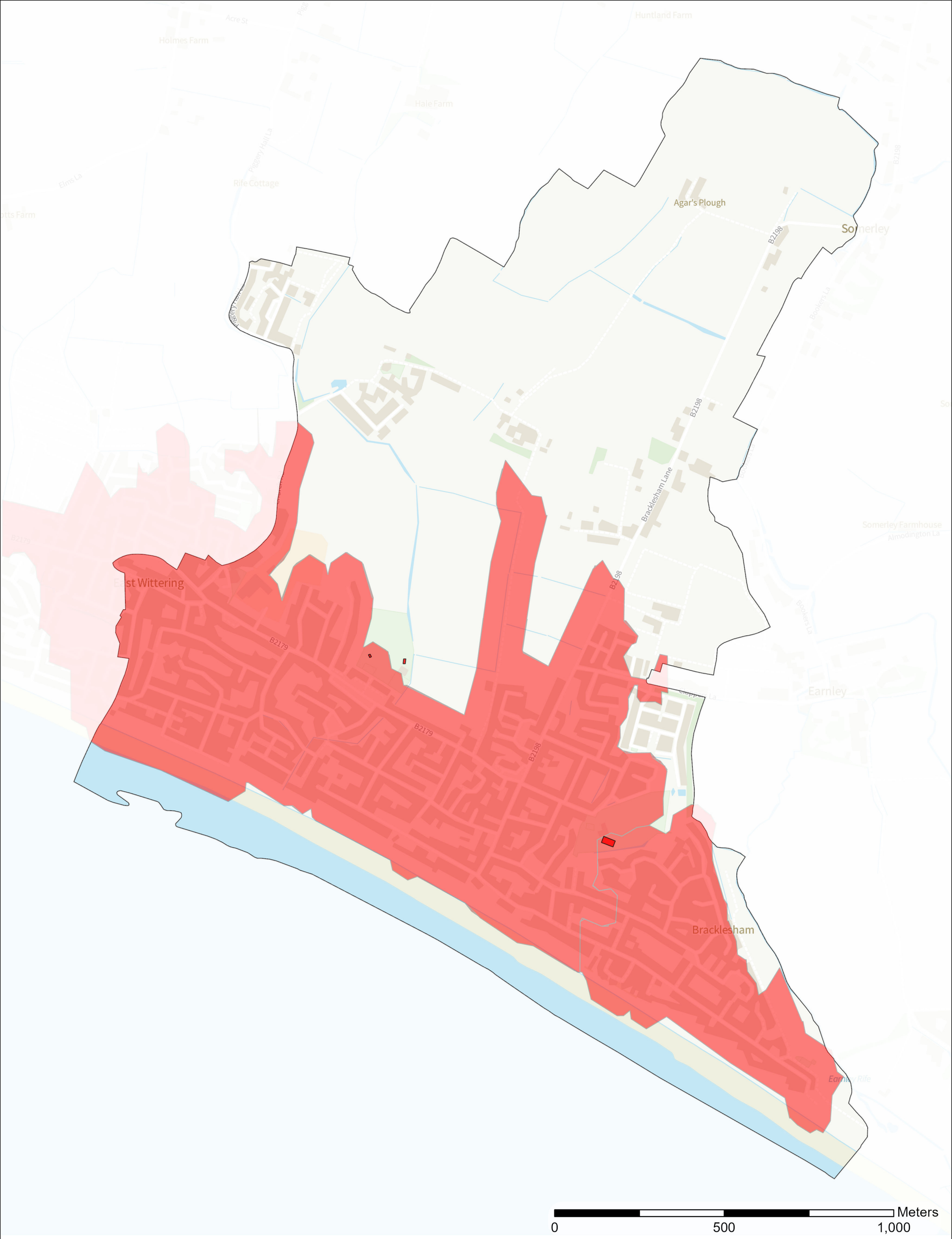

Legend

- PlayYouth15mins
- Play (Youth)
- Parish Boundaries

Contains OS data © Crown Copyright and database right 2023
Contains data from OS Zoomstack

Scale: 1:9,454
Date: 09/04/2024

ethos Environmental Planning

Contains OS data © Crown Copyright and database right 2023
Contains data from OS Zoomstack

Legend

- PlayYouth15mins
- Parish Boundaries

Scale: 1:15,403
Date: 09/04/2024

ethos Environmental Planning

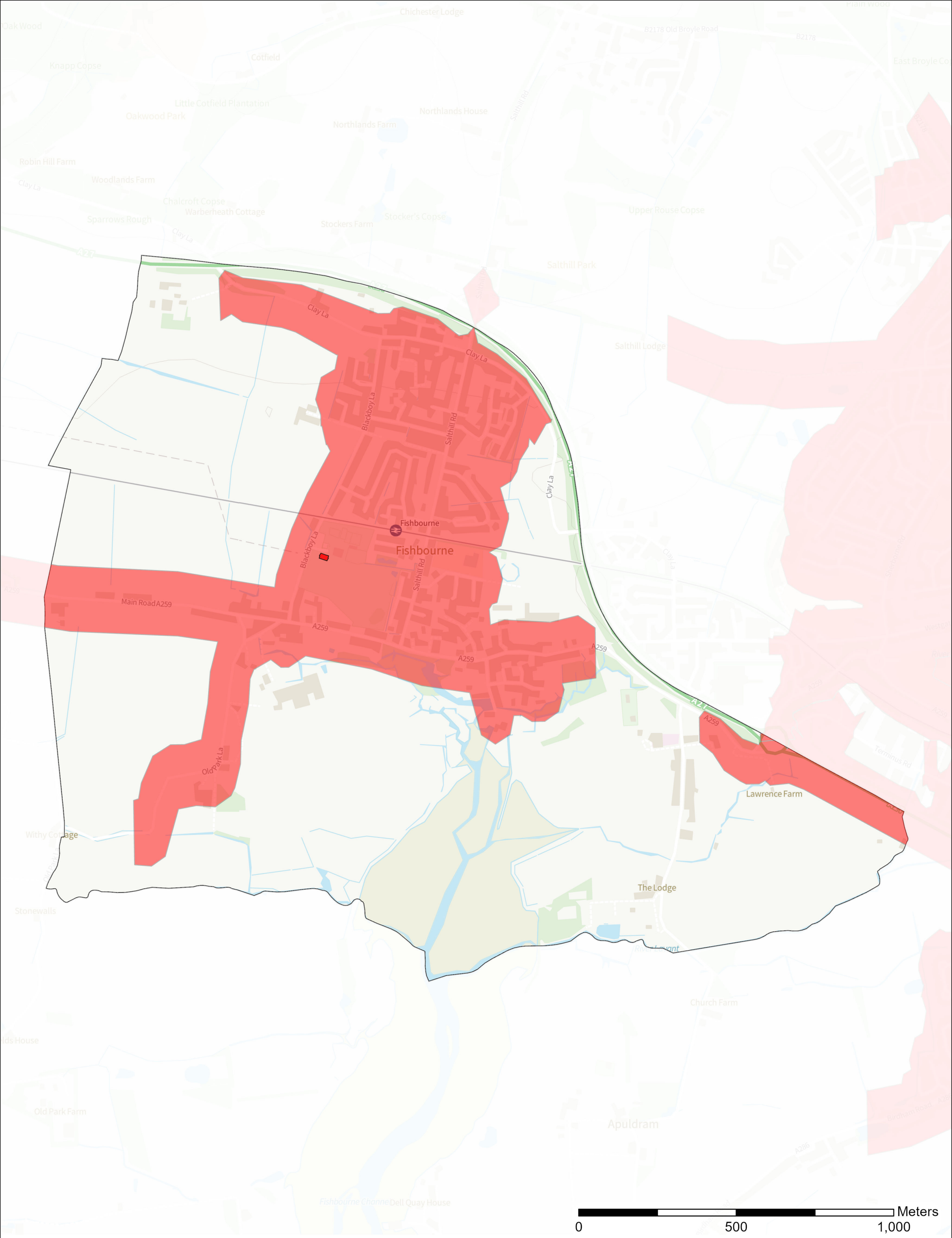
Chichester Lodge
Oak Wood
B2178 Old Broyle Road
B2178
Cotfield
Knapp Copse
East Broyle Co
Little Cotfield Plantation
Oakwood Park
Northlands House
Northlands Farm
Salthill Rd
Robin Hill Farm
Woodlands Farm
Clay La
Chalcroft Copse
Warberheath Cottage
Sparrows Rough
Stockers Farm
Stocker's Copse
Upper Rouse Copse
A27
Salthill Park
Salthill Lodge
Clay La
Blackboy La
Salthill Rd
Fishbourne
Fishbourne
Main Road A259
A259
Old Park La
Lawrence Farm
Terminus Rd
Withy Cottage
The Lodge
Stonewalls
Church Farm
Old Park Farm
Apuldram
Fishbourne Channel
Dell Quay House
Meters
0
500
1,000
Contains OS data © Crown Copyright and database right 2023
Contains data from OS Zoomstack
N
W
E
S
Scale: 1:10,175
Date: 09/04/2024
ethos
Environmental Planning
Legend
PlayYouth15mins
Play (Youth)
Parish Boundaries

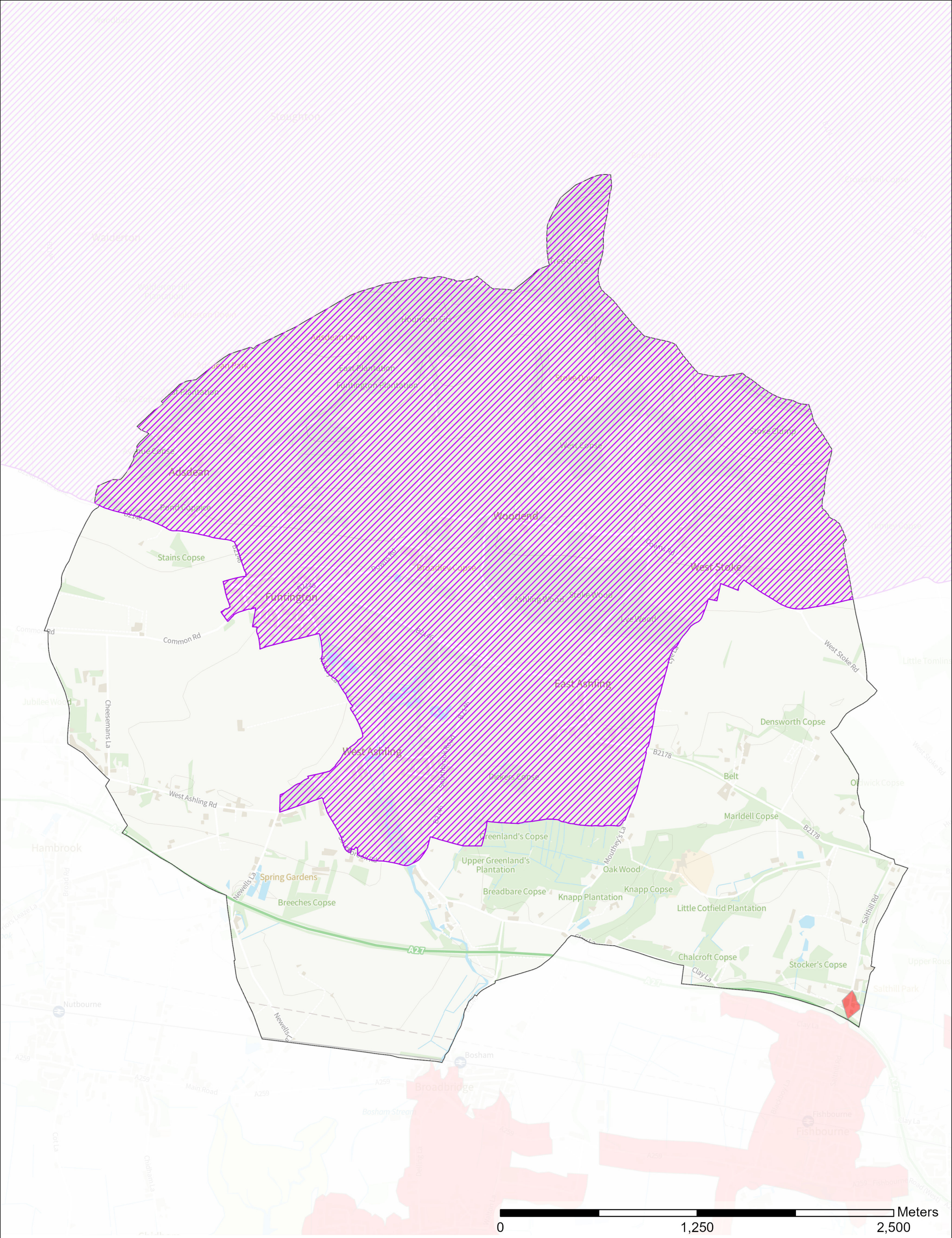

Contains OS data © Crown Copyright and database right 2023
Contains data from OS Zoomstack

Legend

- PlayYouth15mins
- Parish Boundaries
- National Park (CDC)

Scale: 1:20,376
Date: 09/04/2024

ethos Environmental Planning

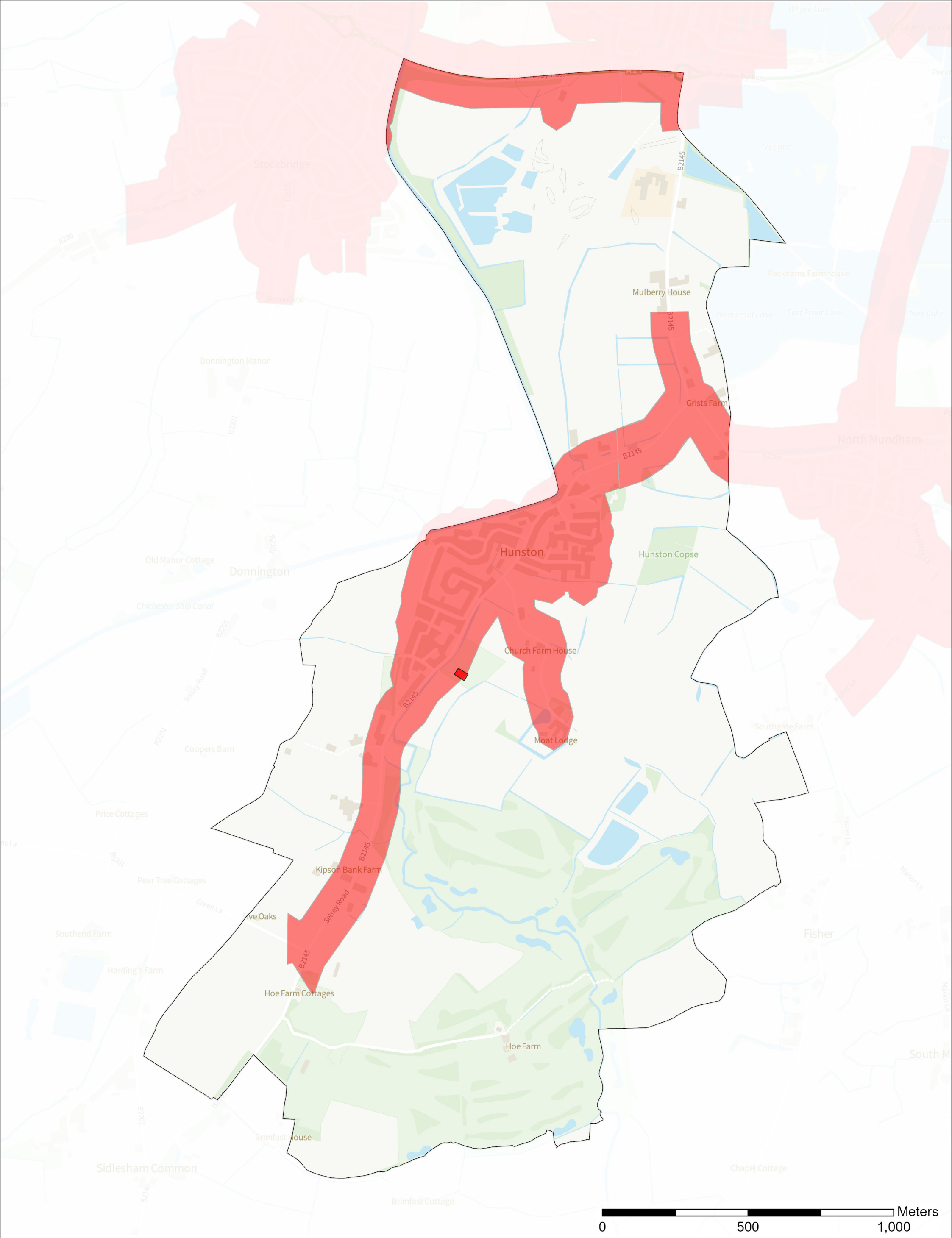
Stockbridge
Birdham Road, A286
A286
B2201
Homefield
Donnington Manor
B2201
Old Manor Cottage
Donnington
Chichester Ship Canal
B2201
Selsey Road
B2201
Coopers Barn
Price Cottages
Pear Tree Cottages
Green La
Southend Farm
Harding's Farm
B2145
Sidlesham Common
Brimfast House
Brimfast Cottage
Whyke Lake
Chichester By-Pass
Ivy Lake
B2145
Peckhams Farmhouse
Mulberry House
West Trout Lake
East Trout Lake
New Lake
B2145
Grists Farm
B2145
North Mundham
B2166
Hunston
Hunston Copse
Church Farm House
B2145
Moat Lodge
Southgate Farm
Fisher La
Fisher
Kipson Bank Farm
B2145
Selsey Road
Ive Oaks
B2145
Hoe Farm Cottages
Hoe Farm
Chapel Cottage
Meters
0
500
1,000
Legend
PlayYouth15mins
Play (Youth)
Parish Boundaries
N
W
E
S
Scale: 1:11,001
Date: 09/04/2024
Contains OS data © Crown Copyright and database right 2023
Contains data from OS Zoomstack
ethos
Environmental Planning

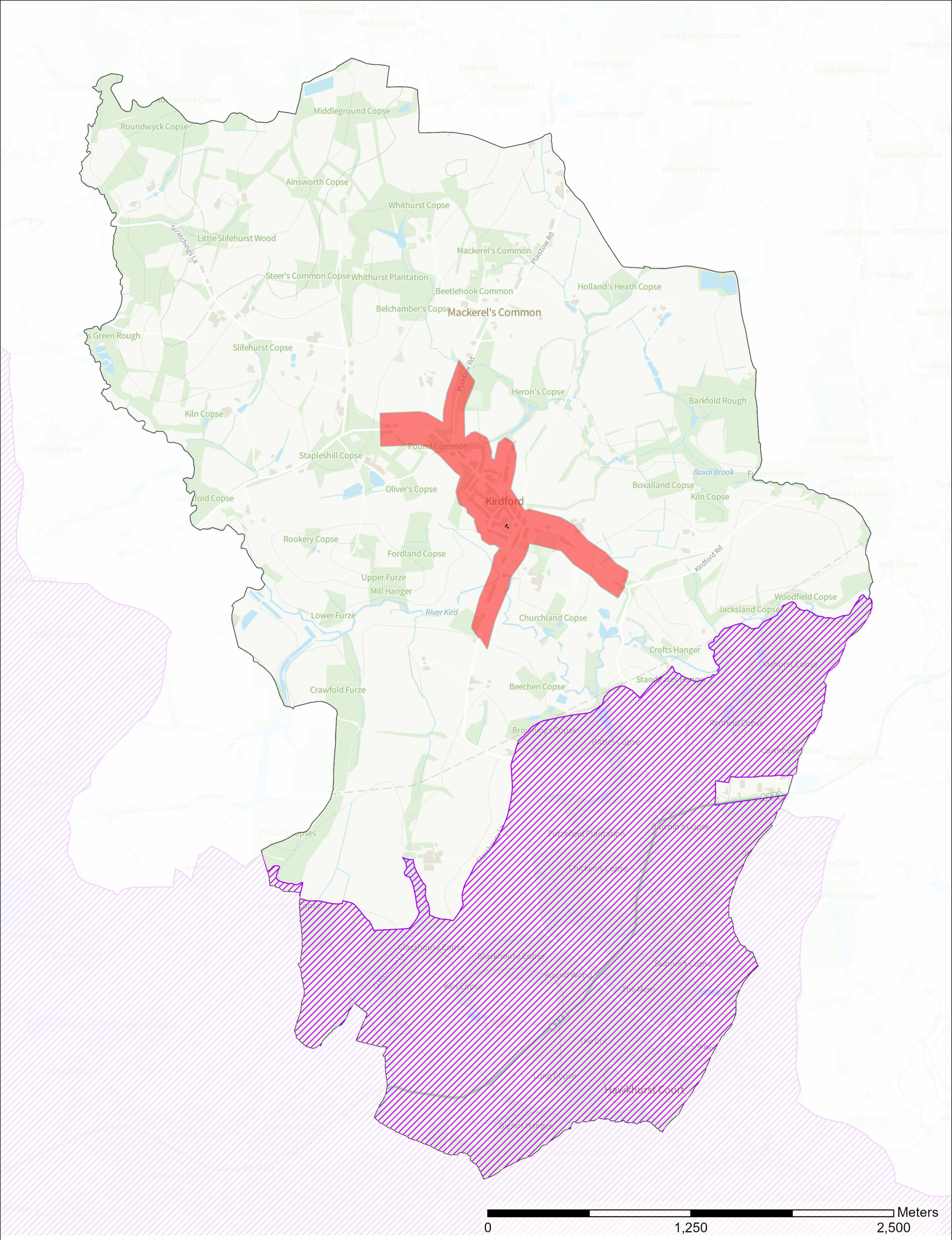

Legend

- PlayYouth15mins
- Play (Youth)
- Parish Boundaries
- National Park (CDC)

Contains OS data © Crown Copyright and database right 2023
Contains data from OS Zoomstack

N W E S

Scale: 1:19,740
Date: 09/04/2024

ethos Environmental Planning

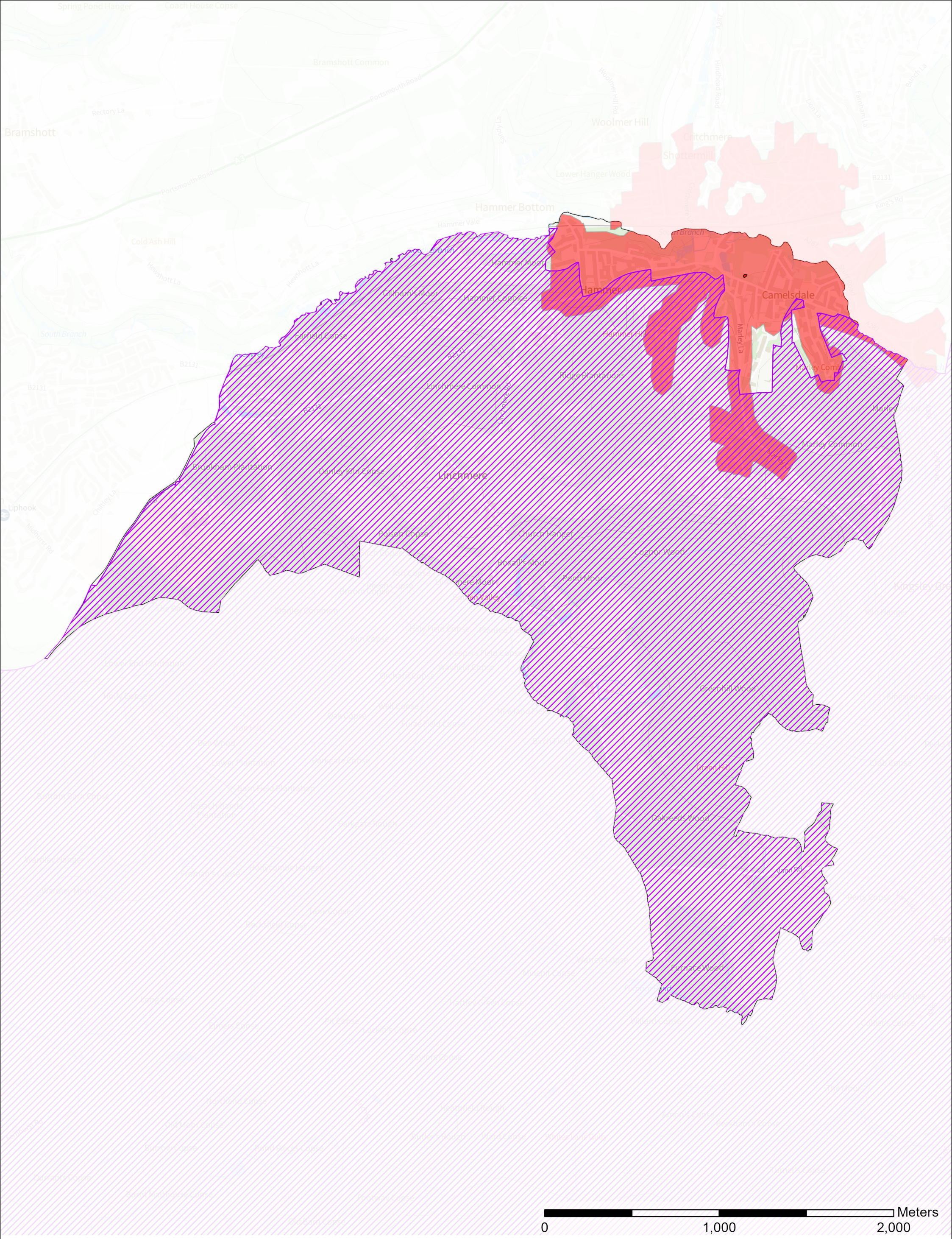
Spring Pond Hanger
Coach House Copse
Bramshott Common
Portsmouth Road
Rectory La
Bramshott
Woolmer Hill
Critchmere
Shottermill
Lower Hanger Wood
Hammer Bottom
Hammer Vale
Cold Ash Hill
Hewshott La
South Branch
Hammer Moor
Hammer
Camelsdale
Gilham's Moor
Hammer Coppice
Fairfield Copse
Hammer Hill
Marley La
Marley Combe
Ridge Plantations
Linchmere Common
Linchmere Rd
Marley
Marley Common
Brookham Plantation
Danley Kiln Copse
Linchmere
Liphook
Chiltley La
Midhurst Rd
Posen Copse
Church Hanger
Cogmor Wood
Poxalls Moor
Pond Moor
Greenhill Wood
Green Hill
Oakwoods Wood
Vann Rd
Furnace Wood
Meters
0
1,000
2,000
Legend
PlayYouth15mins
Play (Youth)
Parish Boundaries
National Park (CDC)
Contains OS data © Crown Copyright and database right 2023
Contains data from OS Zoomstack
N
W
E
S
Scale: 1:18,367
Date: 09/04/2024
ethos
Environmental Planning

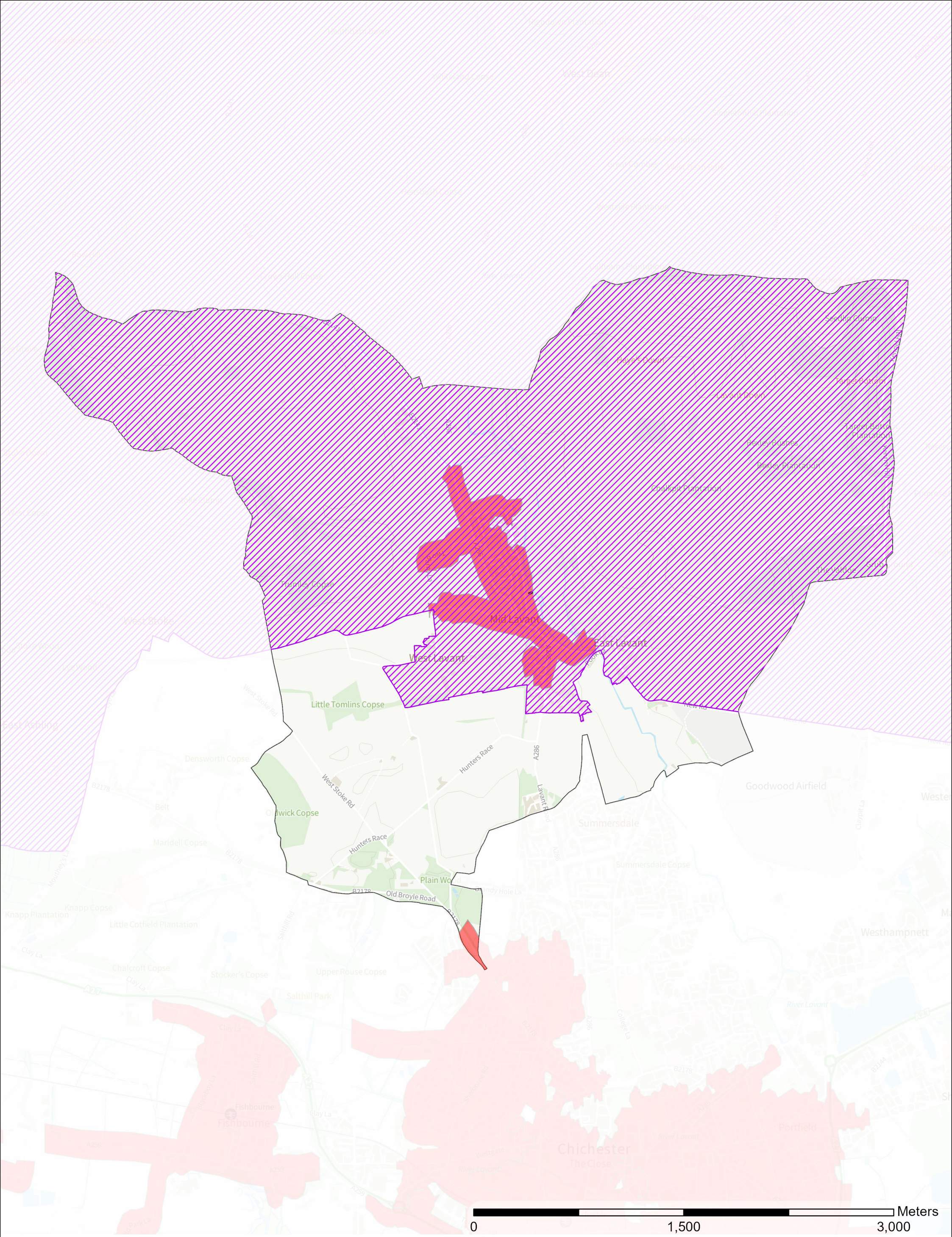

Contains OS data © Crown Copyright and database right 2023
Contains data from OS Zoomstack

Legend

- PlayYouth15mins
- Play (Youth)
- Parish Boundaries
- National Park (CDC)

Scale: 1:22,895
Date: 09/04/2024

ethos Environmental Planning

Contains OS data © Crown Copyright and database right 2023
Contains data from OS Zoomstack

Scale: 1:18,316
Date: 09/04/2024

ethos Environmental Planning

Legend

Parish Boundaries

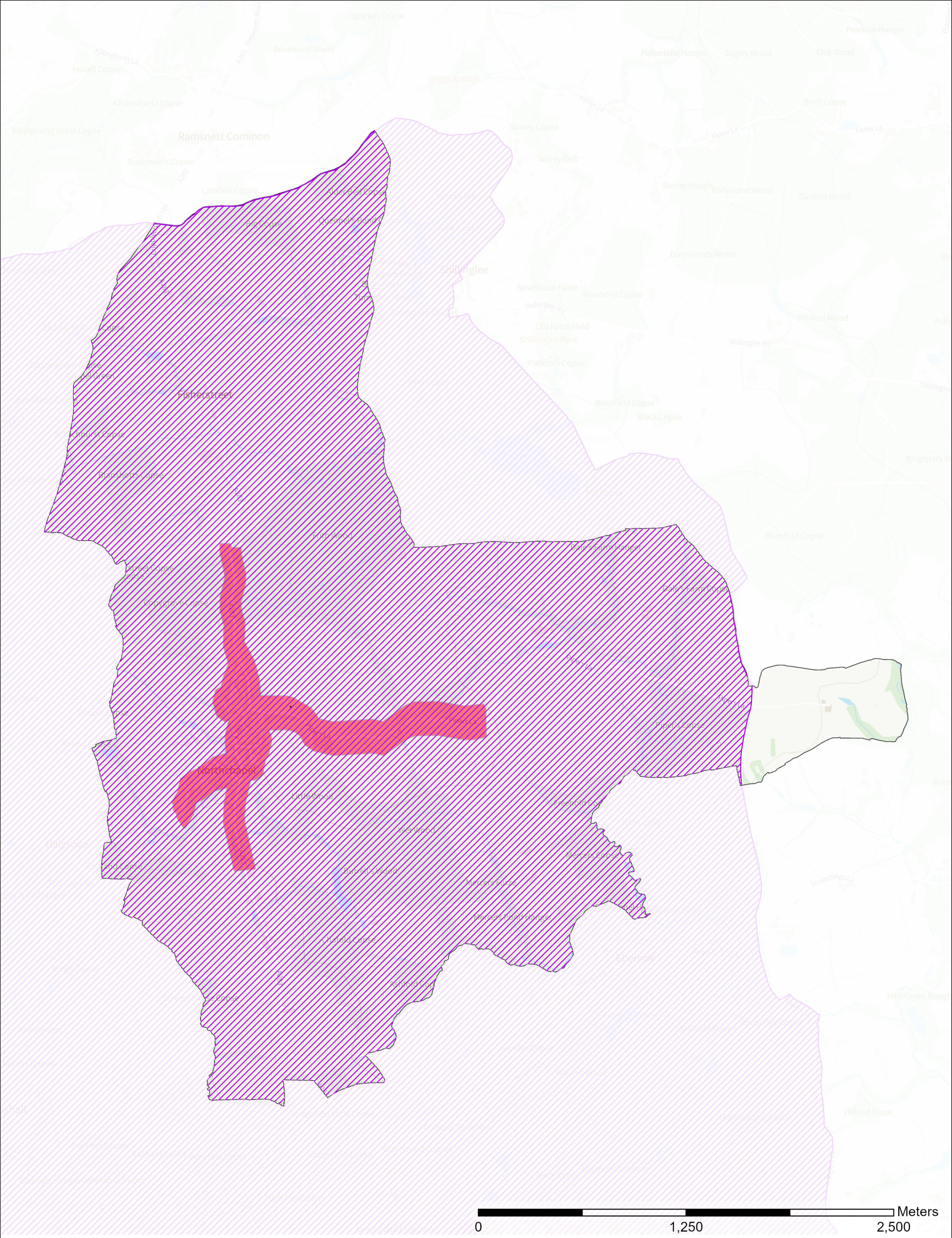
Sparkes Copse
Rovehurst Wood
Hovell Copse
Griggs Bottom
Fisherlane Hanger
Tugley Wood
Oak Wood
Peartree Hanger
Chaleshurst Copse
Birch Copse
Killinghurst Great Copse
Ramsnest Common
Surrey Copse
Bushman's Copse
Surrey Belt
Lambels Copse
Surrey Rough
Fisherlane Wood
Durfold Wood
Alder Bed Copse
Big Copse
Downlands Wood
Shillinglee
Newhouse Furze
Manorhill Copse
Old Furze Field
Winkins Wood
Shillinglee Park
Paddock Copse
Fisherstreet
Beanfield Copse
Black Copse
Churst Copse
Blanshotts Copse
Birchfold Copse
Frith Wood
Dale's Farm Hanger
Dale's Farm Copse
Copyglove Copse
Piper's Copse
Northchapel
Little Wood
Freehold Co
Wier Wood
Mercers Copse
Burrell's Wood
Mercers Furze
Mercers Pond Hanger
Chatold Copse
Ashfold Cop
Meters
0
1,250
2,500
Legend
PlayYouth15mins
Play (Youth)
Parish Boundaries
National Park (CDC)
Contains OS data © Crown Copyright and database right 2023
Contains data from OS Zoomstack
N
W
E
S
Scale: 1:19,293
Date: 09/04/2024
ethos
Environmental Planning

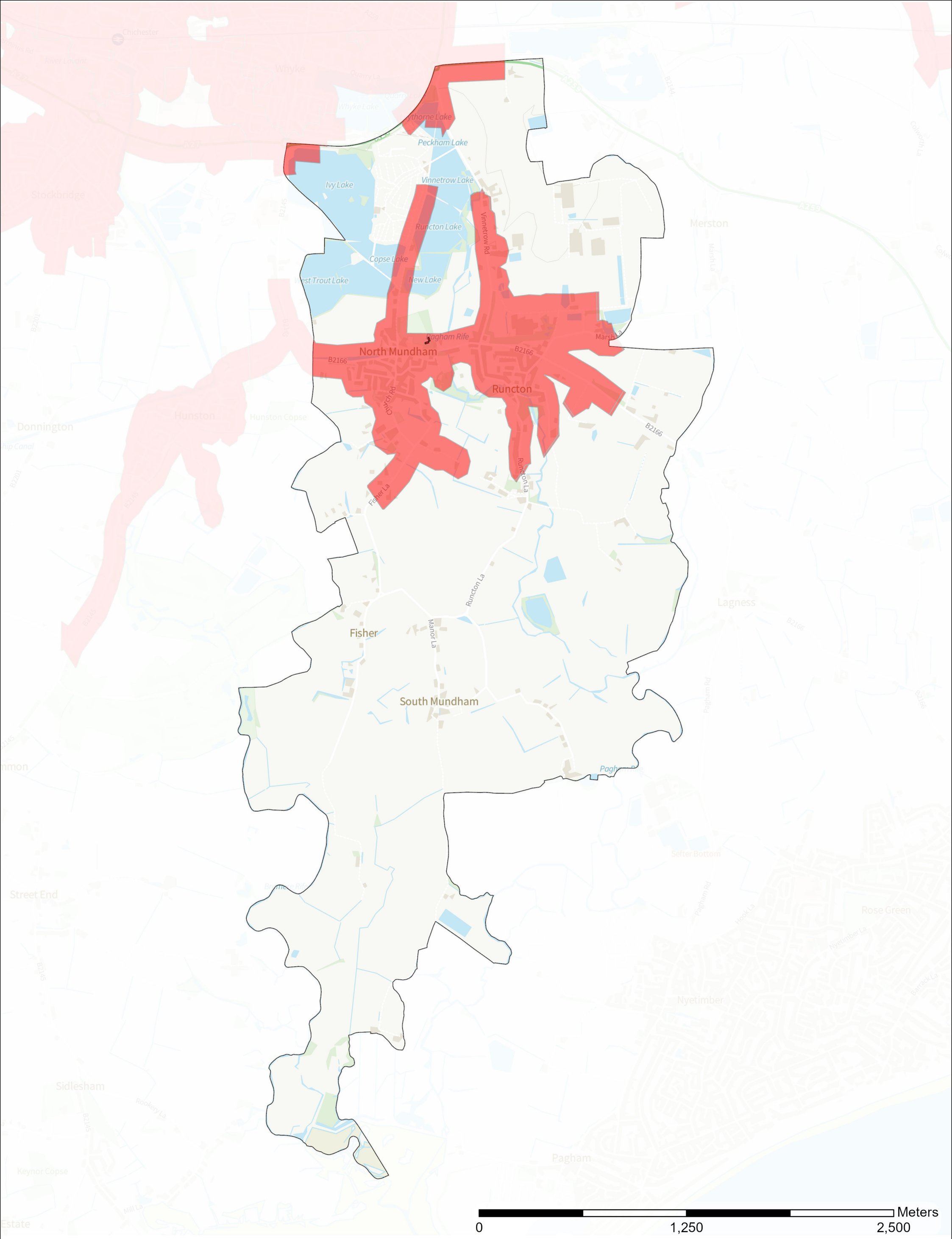

Contains OS data © Crown Copyright and database right 2023
Contains data from OS Zoomstack

Scale: 1:19,329
Date: 09/04/2024

ethos Environmental Planning

Legend

- PlayYouth15mins
- Play (Youth)
- Parish Boundaries

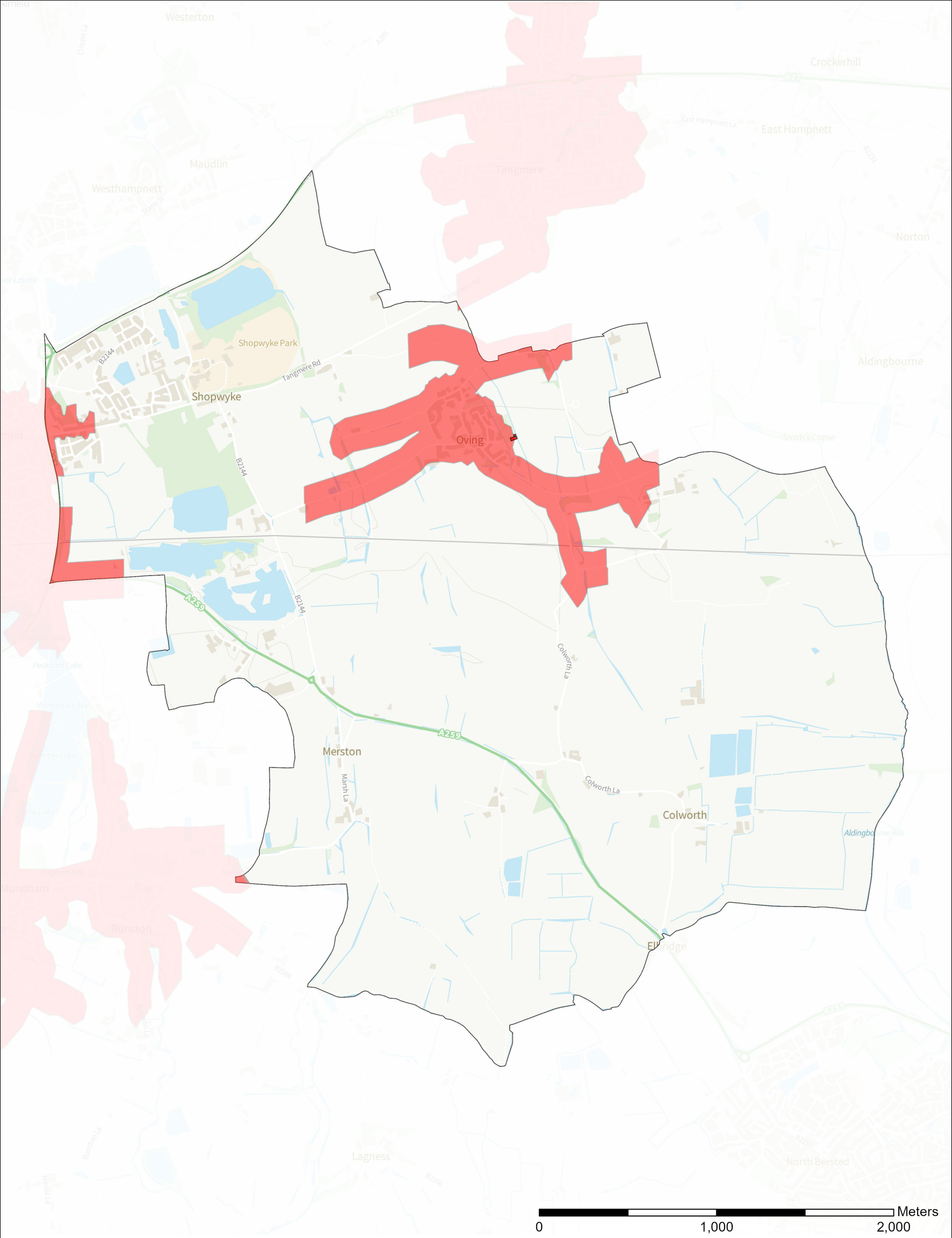

Contains OS data © Crown Copyright and database right 2023
Contains data from OS Zoomstack

Legend

- PlayYouth15mins
- Play (Youth)
- Parish Boundaries

Scale: 1:18,089
Date: 09/04/2024

ethos Environmental Planning

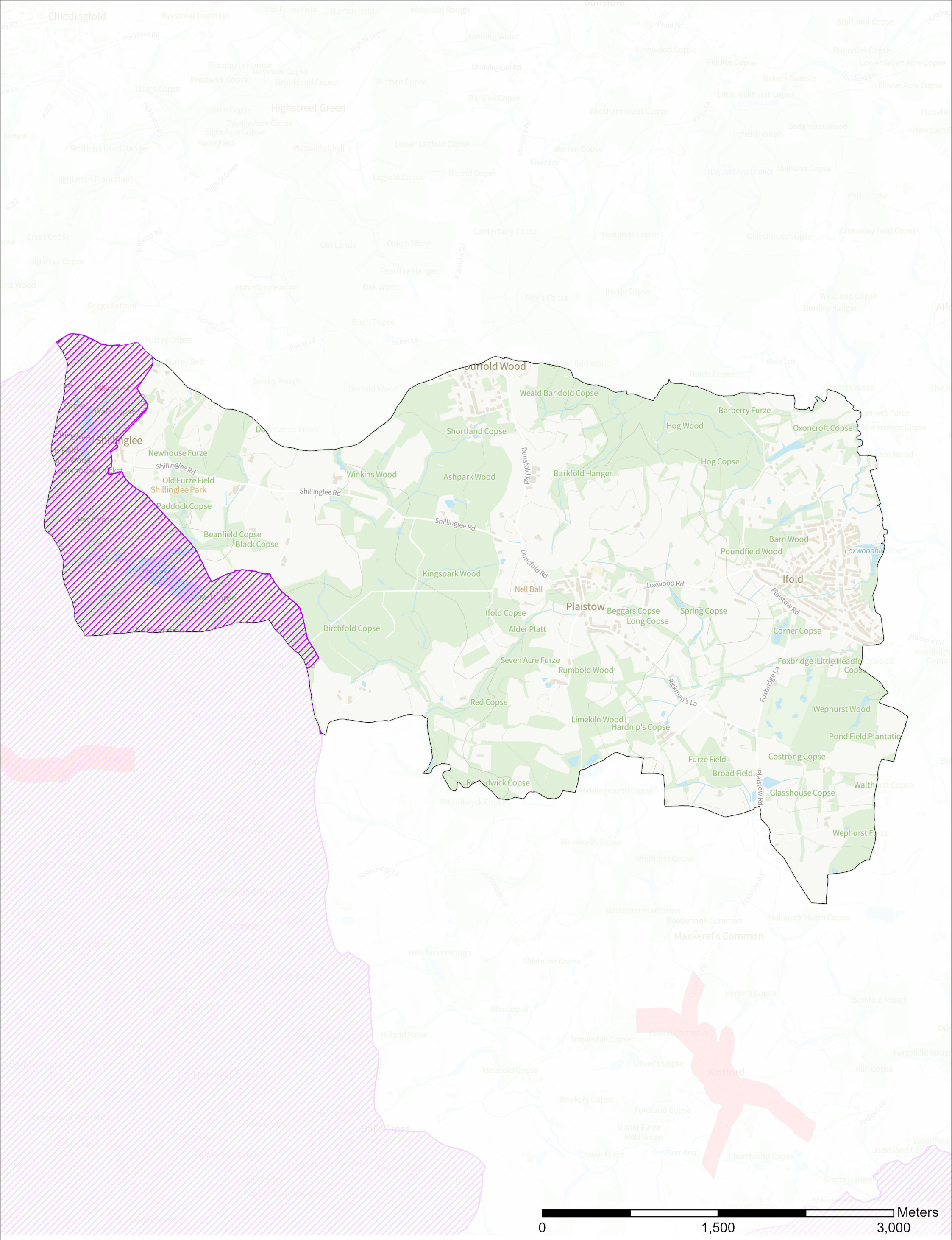

Contains OS data © Crown Copyright and database right 2023
Contains data from OS Zoomstack

Legend

- Parish Boundaries
- National Park (CDC)

Scale: 1:27,364
Date: 09/04/2024

ethos Environmental Planning

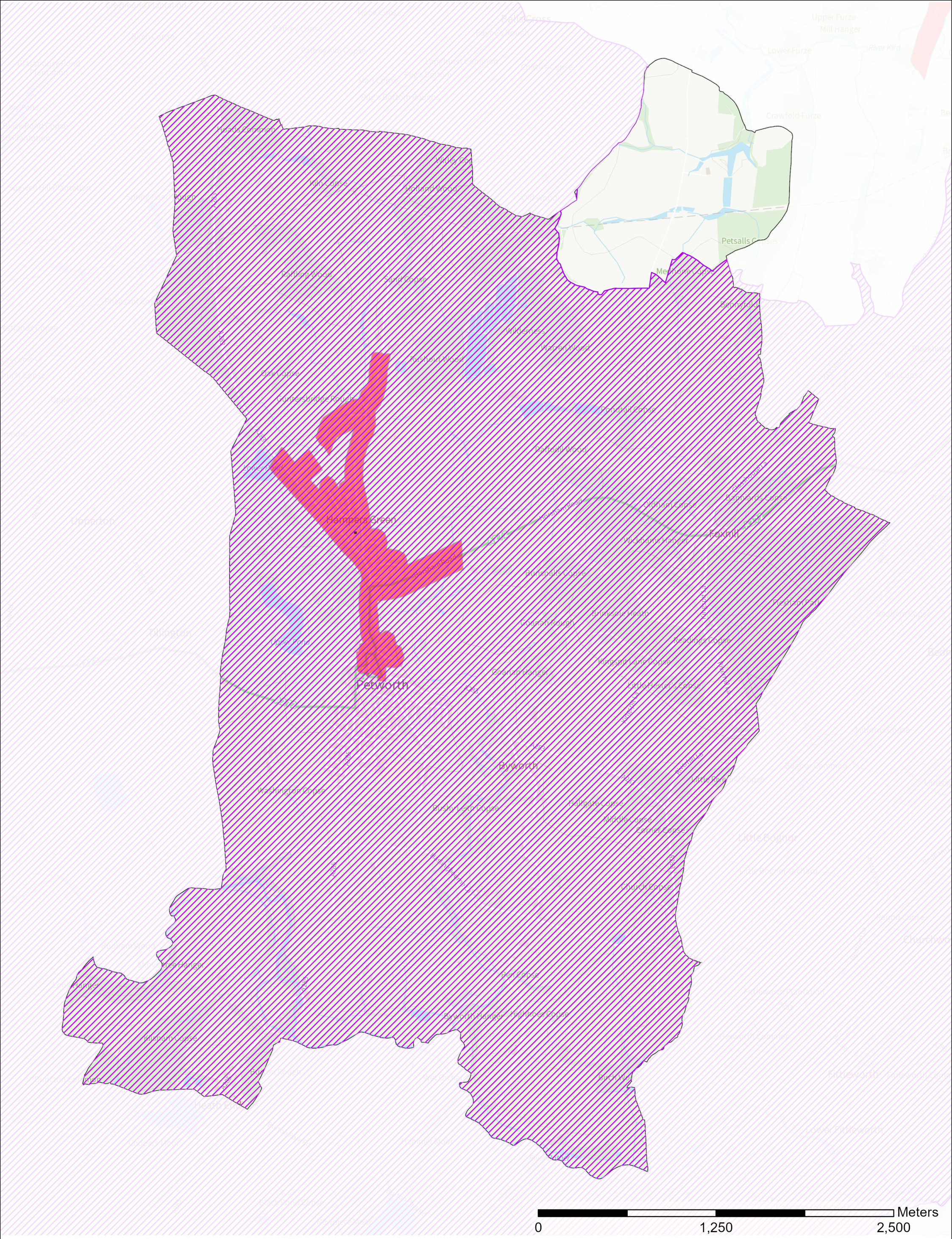

Contains OS data © Crown Copyright and database right 2023
Contains data from OS Zoomstack

Scale: 1:22,543
Date: 09/04/2024

ethos Environmental Planning

Legend

- PlayYouth15mins
- Play (Youth)
- Parish Boundaries
- National Park (CDC)

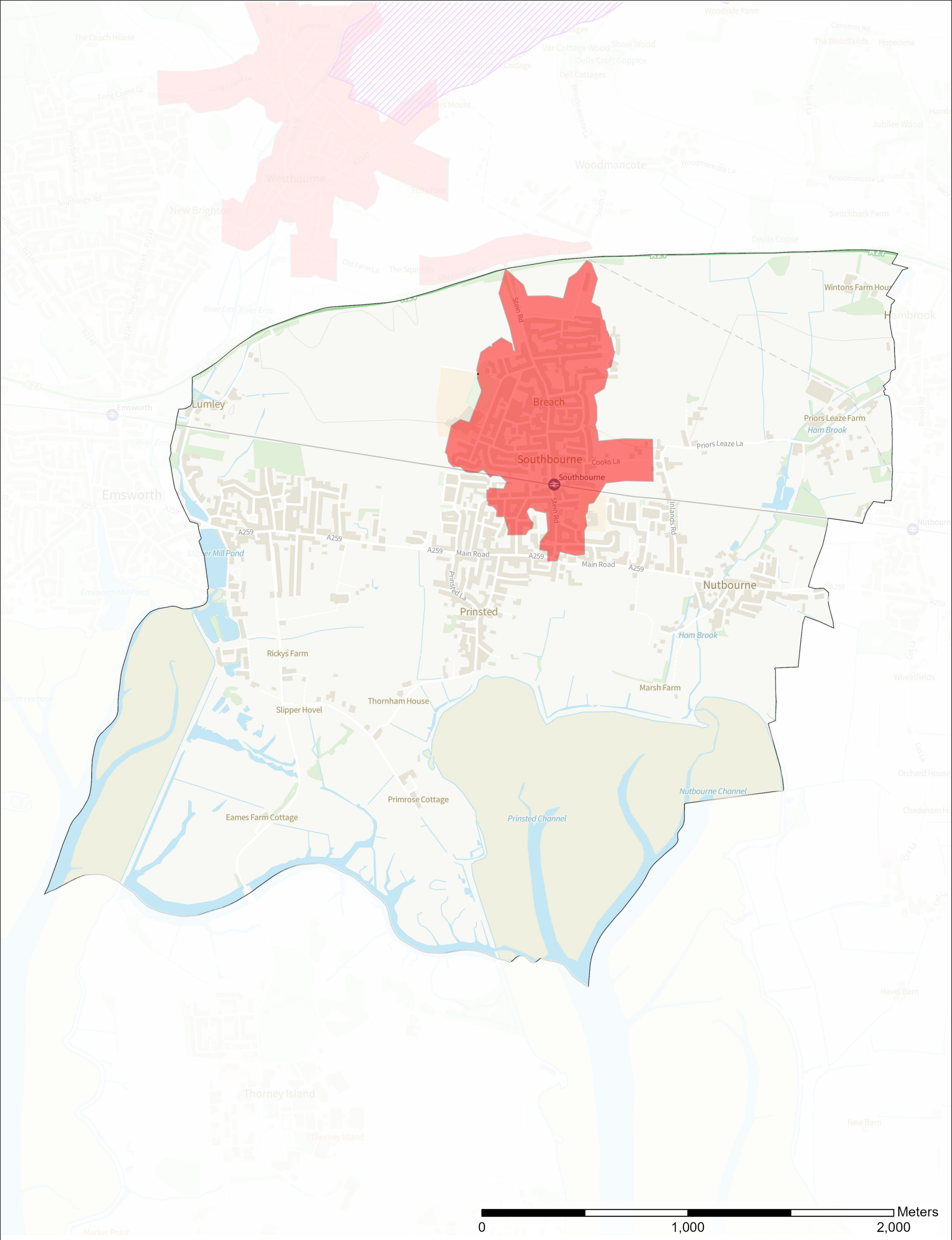

Contains OS data © Crown Copyright and database right 2023
Contains data from OS Zoomstack

Legend

- PlayYouth15mins
- Play (Youth)
- Parish Boundaries

Scale: 1:15,567
Date: 09/04/2024

ethos Environmental Planning

Legend

Parish Boundaries

Contains OS data © Crown Copyright and database right 2023
Contains data from OS Zoomstack

Scale: 1:18,673
Date: 09/04/2024

ethos Environmental Planning

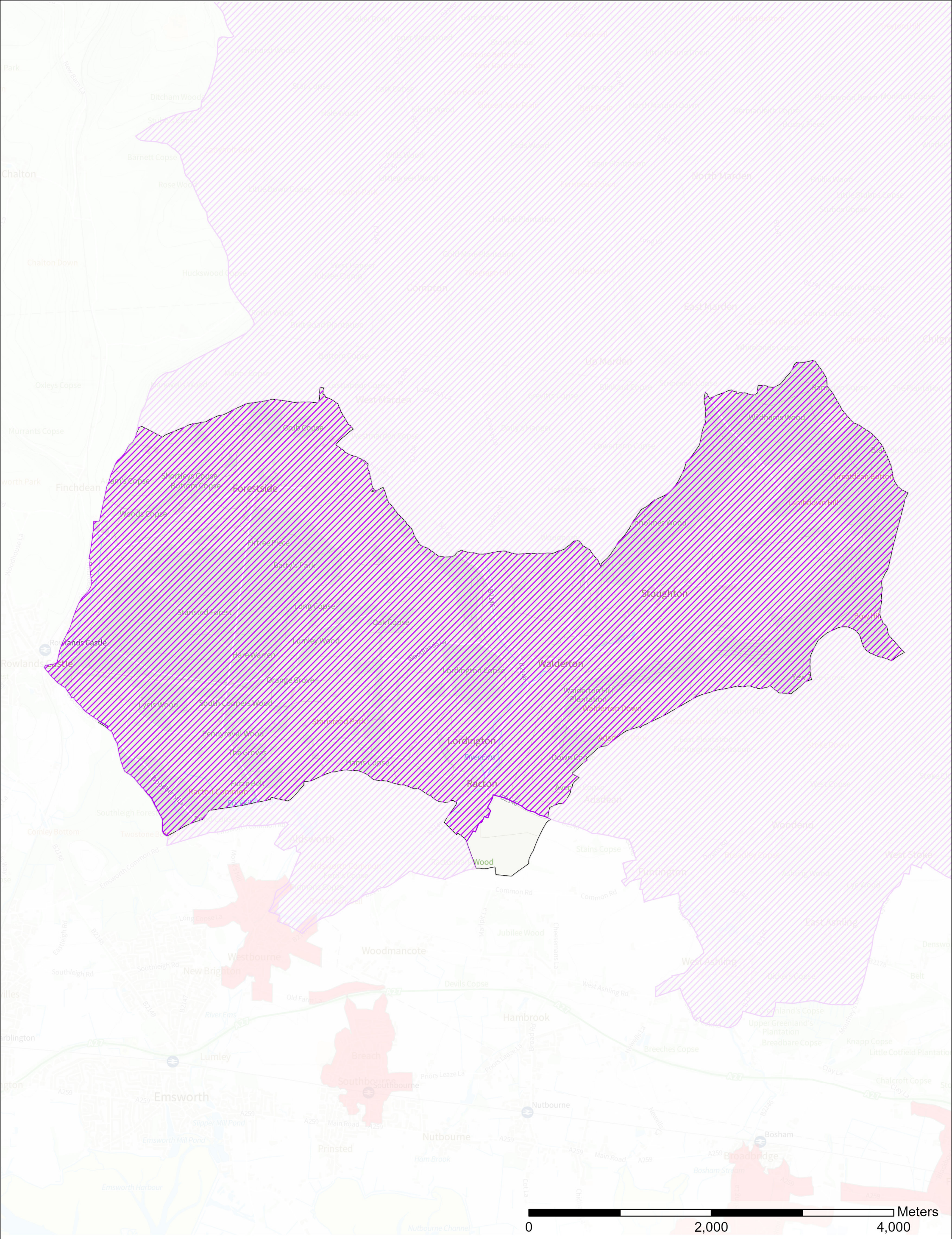

Contains OS data © Crown Copyright and database right 2023
Contains data from OS Zoomstack

Legend

- Parish Boundaries
- National Park (CDC)

Scale: 1:35,144
Date: 09/04/2024

ethos Environmental Planning

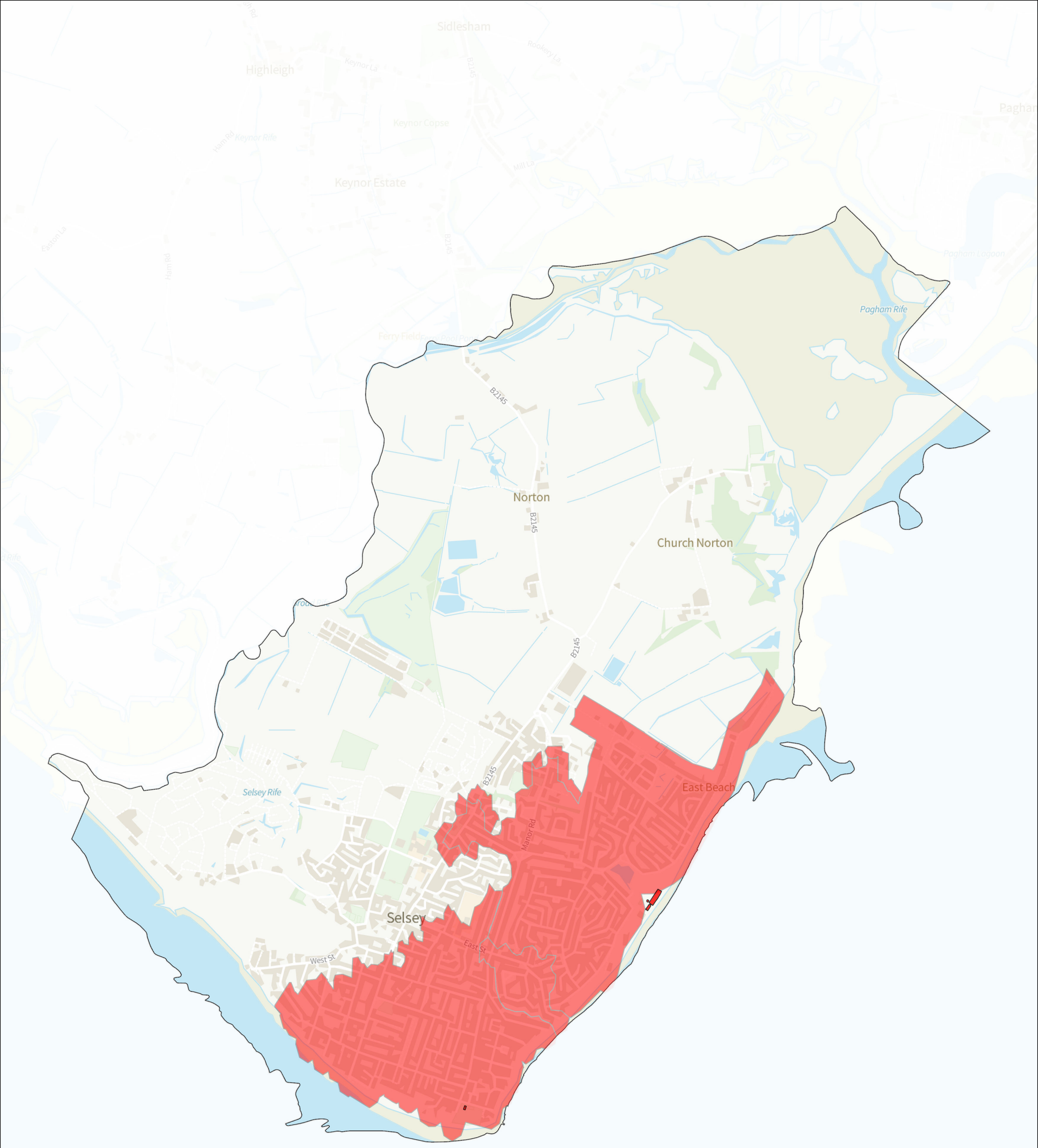

Meters
0 1,000 2,000

Legend
- PlayYouth15mins
- Play (Youth)
- Parish Boundaries

Contains OS data © Crown Copyright and database right 2023
Contains data from OS Zoomstack

Scale: 1:18,590
Date: 09/04/2024

ethos Environmental Planning

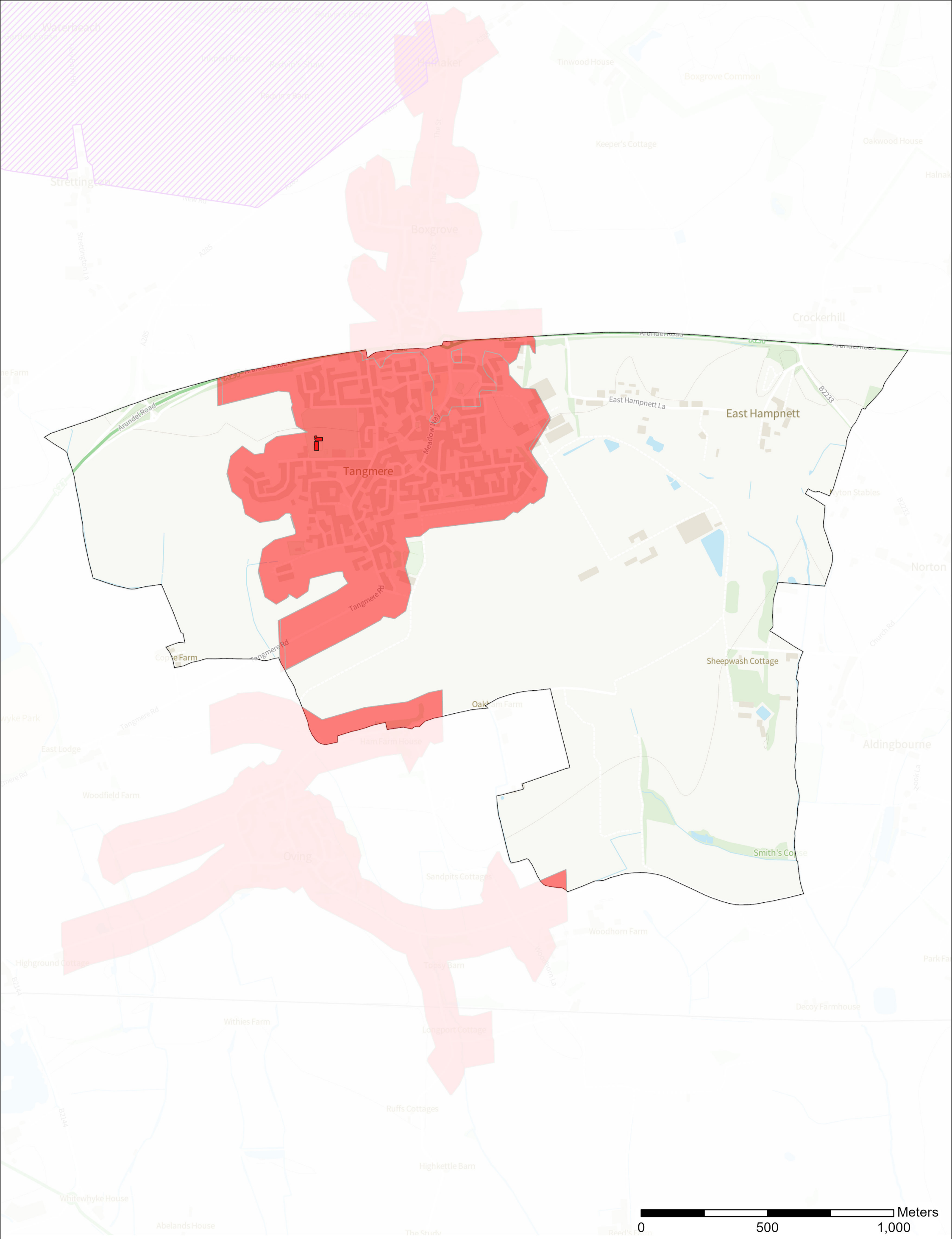
Tangmere
East Hampnett
Sheepwash Cottage
Meadow Way
Tangmere Rd
East Hampnett La
Arundel Road
B2233
Boxgrove
Crockerhill
Oving
Aldingbourne
Norton
Meters
0
500
1,000
Contains OS data © Crown Copyright and database right 2023
Contains data from OS Zoomstack
N
S
E
W
Scale: 1:12,691
Date: 09/04/2024
ethos
Environmental Planning
Legend
PlayYouth15mins
Play (Youth)
Parish Boundaries

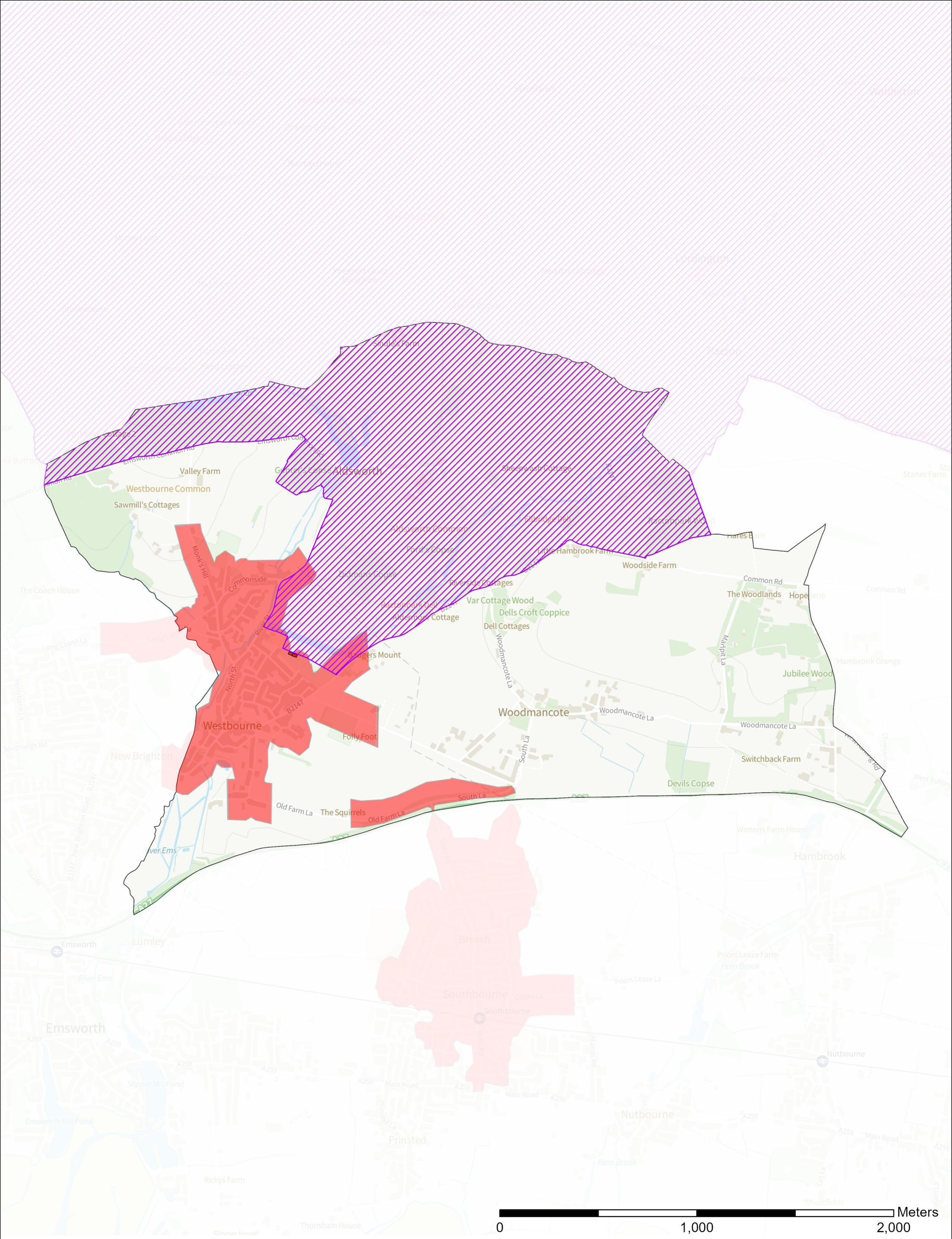

Legend

- PlayYouth15mins
- Play (Youth)
- Parish Boundaries
- National Park (CDC)

Contains OS data © Crown Copyright and database right 2023
Contains data from OS Zoomstack

Scale: 1:16,274
Date: 09/04/2024

ethos Environmental Planning

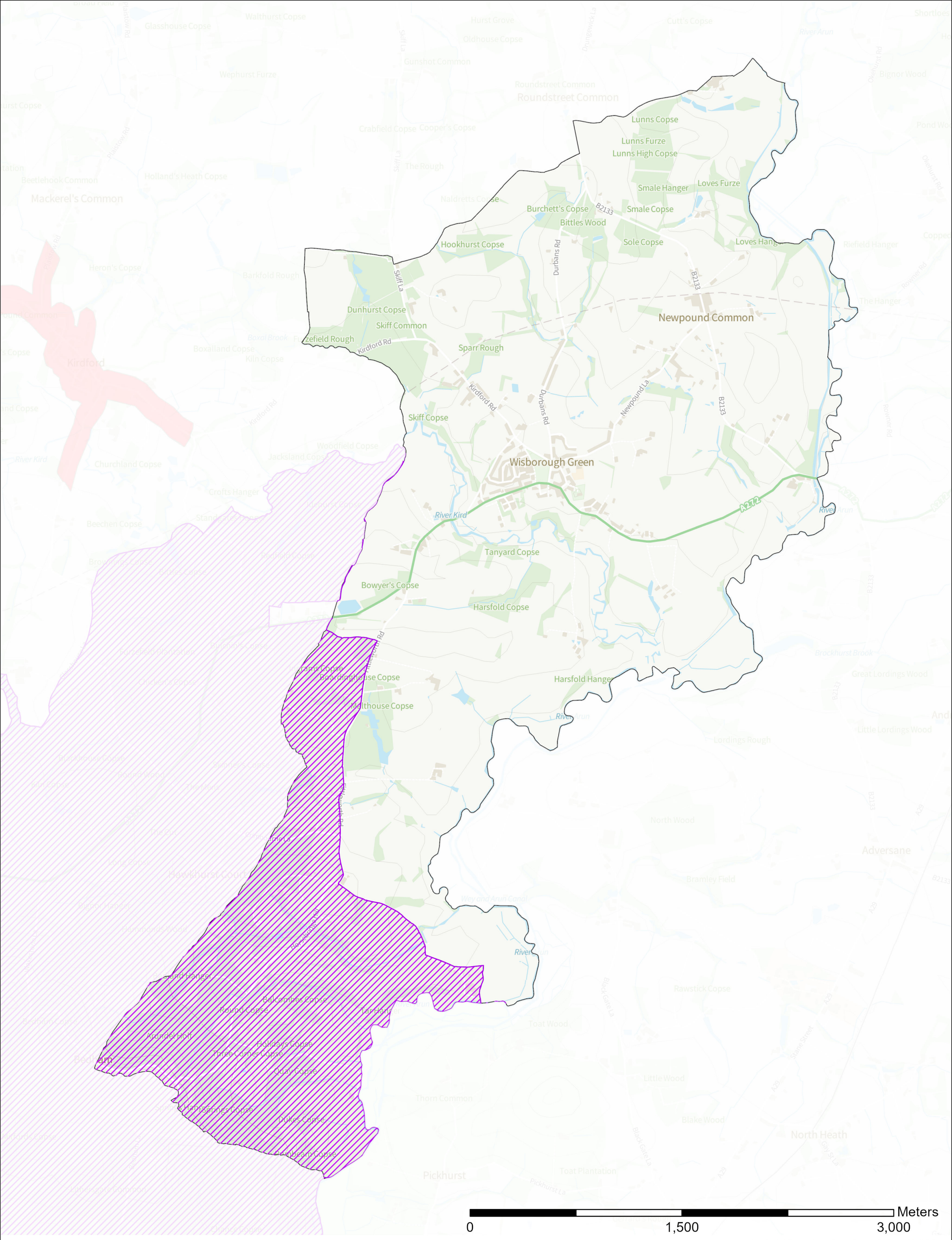

Contains OS data © Crown Copyright and database right 2023
Contains data from OS Zoomstack

Legend

- Parish Boundaries
- National Park (CDC)

Scale: 1:22,701
Date: 09/04/2024

ethos Environmental Planning

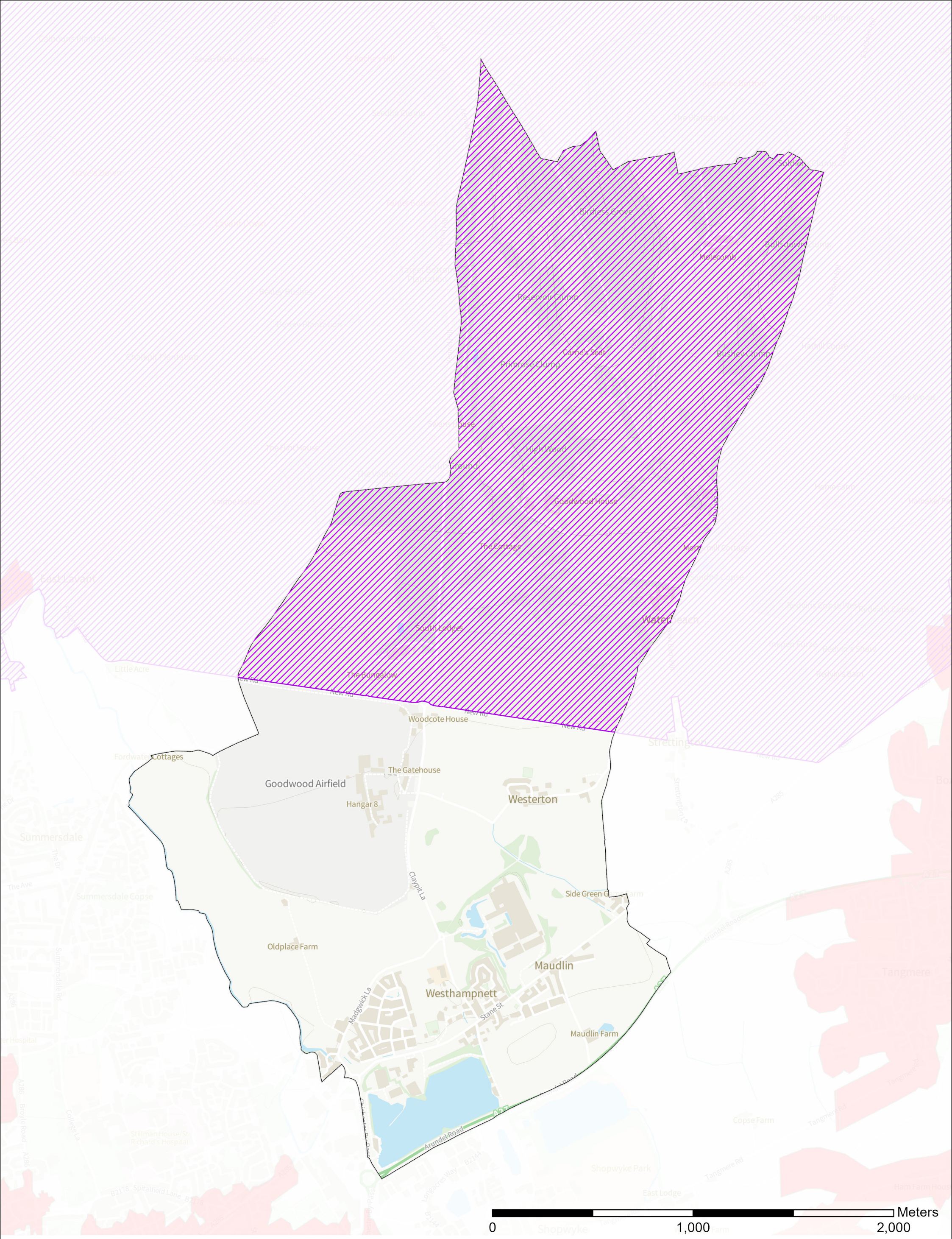

Contains OS data © Crown Copyright and database right 2023
Contains data from OS Zoomstack

Legend

Parish Boundaries

National Park (CDC)

Scale: 1:15,975
Date: 09/04/2024

ethos Environmental Planning

Cobnor Farm
Lowerhone Farm
Deepend Cottage
Hart's Farm
Cobnor House
Cobnor Plantation
Smugglers Haul
Harbour Lights
Smuggler's La
Bosham Deeps
Park Copse
Birch Copse
West Itchenor
The St
Itchenor Park
Newbarn Copse
Shores Copse
Itchenor Rd
Westlands Copse
Westlands Farm
Shipton Green
Rookwood House
Rookwood Farmhouse
Lane End House
Redlands La
Shipton Green La
B2179
Gate Lodge
The White Cottage
Chapel La
Piggery Hall La
Acre St
Holmes Farm
Huntland Farm
Nunnington Farm House
Hale Farm
West Wittering
Pound Rd
Elms La
Rife Cottage
Meters
0
500
1,000
Contains OS data © Crown Copyright and database right 2023
Contains data from OS Zoomstack
N
W
E
S
Legend
Parish Boundaries
Scale: 1:11,638
Date: 09/04/2024
ethos
Environmental Planning

Contains OS data © Crown Copyright and database right 2023
Contains data from OS Zoomstack

N
W
E
S

Scale: 1:13,859
Date: 09/04/2024

ethos Environmental Planning

Legend

Parish Boundaries

Legend

PlayYouth15mins

Parish Boundaries

Contains OS data © Crown Copyright and database right 2023
Contains data from OS Zoomstack

N
W
E
S

Scale: 1:23,246
Date: 09/04/2024

ethos Environmental Planning